

APPENDIX 3/D
2045 RTP FISCALLY CONSTRAINED
PROJECTS LIST BY COUNTY

Appendix D: Fiscal Constraint

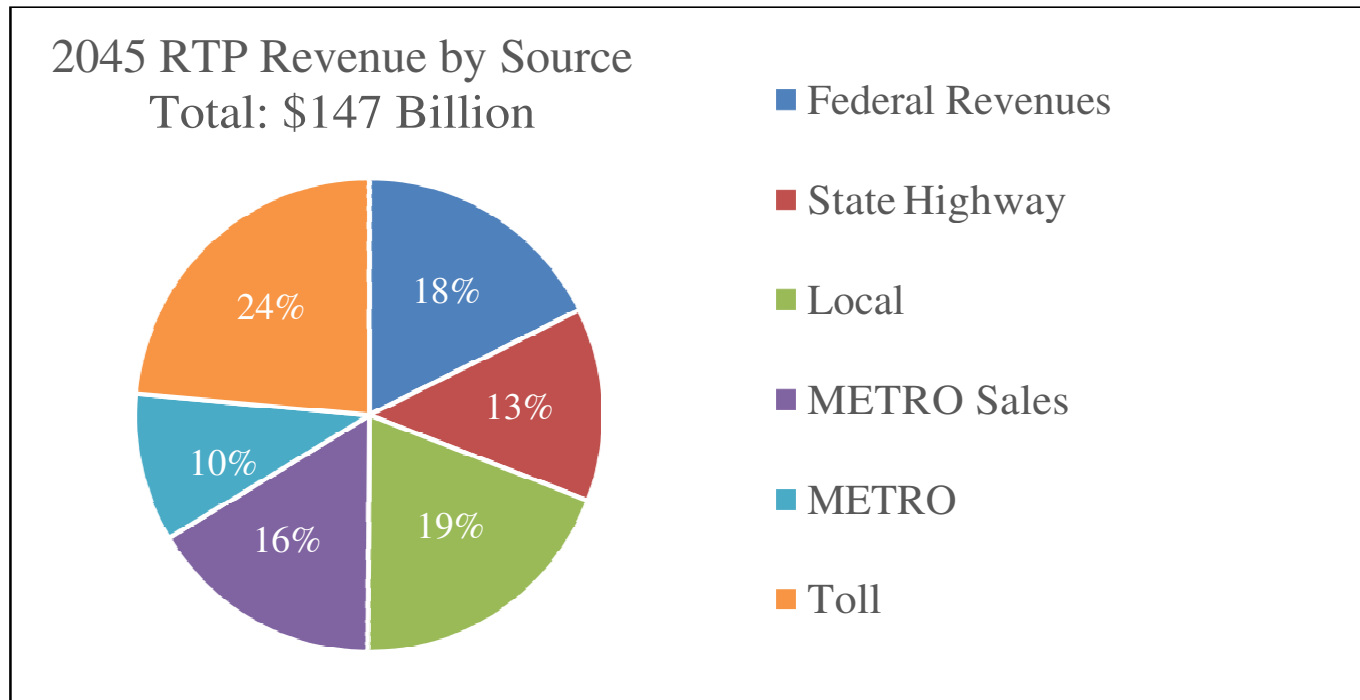
“Fiscal constraint” is a planning tool the 2045 RTP utilizes to balance recommendations with reasonably expected revenues. The Transportation Policy Council (TPC) regularly updates the RTP in order to ensure the latest assumptions regarding available funding are included. The 2045 RTP limits the estimated cost of all recommendations to an estimate of total future funding available to implement those recommendations.

H-G AC developed a financial model to estimate both expenditures and revenues through the year 2045 in order to calculate fiscal constraint for the 2045 RTP. Based on the latest planning assumptions, the 2045 RTP estimates—in “nominal” dollars—approximately \$132 billion worth of recommended investment (or “expenditures”) in this region by 2045, which is less than the approximately \$147 billion worth of total revenues available for the recommended improvements. Year-of-expenditure-value dollars are included in this Appendix in order to conform to more official expectations and certain regulatory requirements.

Revenues

Revenues estimated for the 2045 RTP, a total of approximately \$147 billion, includes different levels of funding sources: federal, state, and local. The estimate is based on growth in the main drivers of revenue sources, such as population, GDP, interest rates, and consumption of gasoline. These projections are then applied to financial reports from project-sponsoring agencies such as municipalities, counties, transit agencies, and toll road authorities. Utilizing an agency’s financial information allows for the integration of current fare or toll rate change policies and conforms the estimate to a more realistic scenario.

Federally, the main source of funding is the Highway Trust Fund—supported mostly by the federal gas tax, currently set at 18.4 cents per gallon of gasoline sold. The model includes the latest congressional action regarding the Highway Trust Fund, and assumes, in general, that the federal government will transfer whatever money is necessary in the future to avoid defaulting on both current obligations and future levels of needed funding. Additionally, USDOT provides competitive grant opportunities every year through discretionary grant programs, 2045 RTP assumes the H- GAC TMA region will receive up to \$ 12 Billion through the life of the plan. At the State level, the main source of funding is the State Highway Trust Fund (supported mainly by a tax on gasoline at 20 cents per gallon sold), and two voter-approved constitutional amendments—Proposition 1 and Proposition 7.

Figure 1: Revenues by Source

The Texas Legislature increased state-level revenues by significant amounts. Firstly, they passed (and voters later approved) Proposition 1, which dedicated a certain percentage of the state oil and gas severance tax to the State Highway Fund for use on publicly owned non-tolled roadways.

The following legislative session, the Legislature followed up on this action by passing (for later voter approval) Proposition 7, a similar constitutional amendment which dedicated a certain percentage of states sales and motor vehicle rental/purchase tax to the State Highway Fund— also for use strictly on public owned non-tolled roadways. Additionally, the Legislature ended an historical diversion of State Highway Fund revenue for various non-transportation needs. The 2045 RTP assumed the total increase of these three changes to be around \$20 billion.

Locally, revenues are estimated based on future capacity of any certain local agency (including municipalities, counties, transit agencies, toll road authorities, and other qualified public entities) to invest in regional transportation by providing a local match, or share thereof, in sponsorship of the recommended programs or corridors presented in the 2045 RTP. The estimate includes all current and planned sources of revenue from tolled and transit projects, as well as assumptions the current revenue-sharing agreements among planning partners will continue through the life of the RTP.

Examples of Various Revenue Sources		
<i>Federal</i>	<i>State</i>	<i>Local</i>
Motor Fuel Tax	Federal Reimbursements	METRO Farebox
Transfers from General Fund	Motor Fuel Tax	METRO Sales Tax
	Lubricant Tax	HOT Lanes
	Title Fees	Local government investment income
	Commercial Transportation Fees	Bond interest
	Oversize/Overweight Permit Fees	Transfers
		Property taxes
		Toll receipts

This estimate does not include new sources of funding which would technically require legislative action or local voter approval for, such as a future VMT-based fee or the adoption of “local option” dedicated taxes or fees.

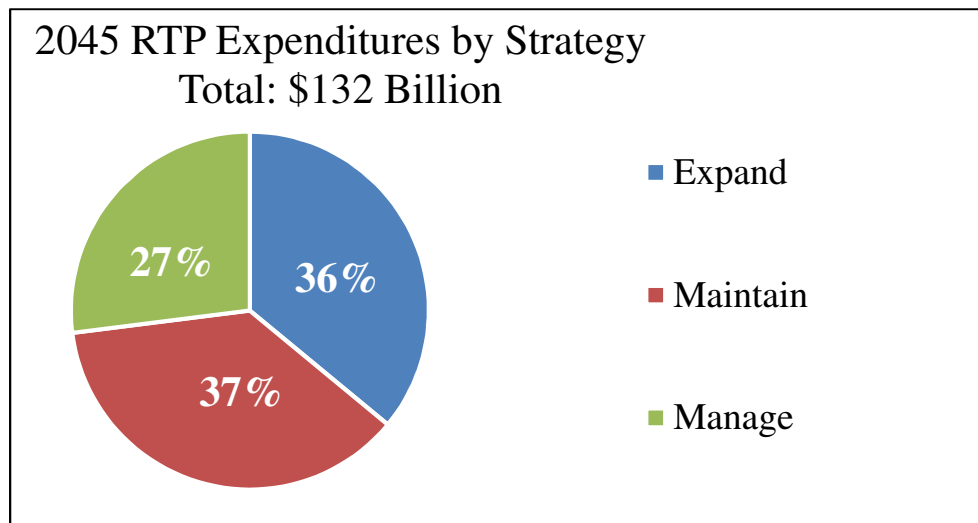
The state and federal motor fuels tax source is disproportionately affected by the average miles-per-gallon rating of the single occupant private vehicles in Texas—a figure that has been rapidly developing. The average fuel efficiency of the Texas personal vehicle fleet is forecast to increase from its current level of about 21 MPG to about 29 in 2045. Extensive calculation is included in the revenue estimate model to account for this profound and widespread change and its effects on future available transportation investment funds.

Expenditures

In addition to estimating revenues, the 2045 RTP estimates project expenditures, or the total costs associated with implementing the recommendations in the plan. This estimate of about \$132 billion includes assumptions for the cost of maintenance and operations of current and future facilities. The expenditure estimate is calculated as a sum of total costs associated with implementing the recommendations in the plan.

This includes basic project characteristics, the duration of construction time, and relevant contingency costs.

Figure 2: Expenditure by Strategy



The expenditure estimate is depicted according to Strategy in the 2045 RTP, in order to link the particular investments with the goals for the region. Most of the recommended expenditures, approximately 64% or \$84 billion, are dedicated to the current transportation system's preservation and efficient operation. Only about 34 cents of every investment dollar is available for adding capacity to the transportation system, whether roads, rail, transit, or active transportation modes.

US 290 Revised Lane Configuration

This conformity determination reflects a revised interim lane configuration for US 290 between IH 610 and SH 99 (Grand Parkway). The revised lane configuration is necessary due to engineering-related design issues and changes in the funding and operational agreements between the Texas Department of Transportation (TxDOT) and Harris County.

Compared to the previous interim lane configuration the US 290 reconstruction and widening projects will include one additional general-purpose lane in each direction from IH 610 to SH 6 and will also include a one-lane reversible High Occupancy Vehicle/Toll (HOV/HOT) lane in the center of the main lanes between IH 610 and SH 99 (Grand Parkway).

The following table summarizes the changes to the US 290 lane configuration:

Limits	Lane Type	Previous Interim Configuration	Revised Interim Configuration
IH 610 to SH 6	Inbound General-Purpose Main lanes	4	5
	Outbound General-Purpose Main lanes	4	5
	Reversible Managed Lanes (HOV/HOT)	3	1
SH 6 to SH 99	Inbound General-Purpose Main lanes	4	4
	Outbound General-Purpose Main lanes	4	4
	Reversible Managed Lanes (HOV/HOT)	2	1

Reconstruction of US 290 is complete, and all segments were open to traffic in 2019. Because construction of the affected US 290 projects began before the planning period covered by the current metropolitan transportation plan (2045 RTP) and transportation improvement program (2019-2022 TIP), the interim reconstruction projects are not listed in this appendix.

Please note, this revised interim lane configuration does not alter the ultimate improvements proposed for the corridor, which include construction of a 4-lane managed lane roadway along Hempstead Rd to accommodate high-occupancy and toll users. Implementation of the ultimate project scope, as documented in the Final Environmental Impact Statement (FEIS) and Record of Decision (ROD), continues to be proposed within the 2045 RTP and is anticipated to be open to traffic by the 2035 milestone year.

H-GAC has consulted with TxDOT, METRO and Harris County regarding these changes, and the latest available design schematics have been used to code the travel demand model.

More information regarding US 290 projects and the revised lane configuration can be found online at www.my290.com.

Regionally Significant Projects Definition

Regionally Significant Roadway Projects

Projects on regionally significant roadways will be treated as Non-exempt projects¹ if they:

- a) Provide additional through traffic lanes greater than 1 mile in length;
- b) Construct a bypass to a principal arterial/interstate along on a new alignment;
- c) Add or extend freeway auxiliary/weaving lanes from one interchange to a point beyond the next interchange;
- d) Construct a new interchange that provides access from or allows movement between facilities that was not previously possible;
and/or
- e) Remove an existing interchange and result in the elimination of access from or movement between facilities which previously existed;

Regionally significant roadways are limited to:

1. All freeways, tollways and other highways classified as principal arterial or higher; *and*
2. As identified in the conformity document, select highways currently designated as minor arterials that serve significant interregional and intraregional travel, and connect rural population centers not already served by a principal arterial, or connect with intermodal transportation terminals not already served by a principal arterial.

Regionally Significant Transit Projects

Any transit facility within an exclusive right-of-way (“fixed guideway”) that offers an alternative to regional highway travel including light rail, commuter rail, bus rapid transit, and barrier separated HOV lanes will be considered regionally significant.

Other Projects

The regional significance of non-exempt projects¹ not addressed in the above statements will be decided on a case-by-case basis through the interagency consultation process. The consultation will occur before taking the plan to TPC (either plan or TIP revision), and prior to the environmental determination.

¹Non-exempt projects include all projects that are not identified under 40 CFR § 93.126 and 40 CFR § 93.127 as exempt or exempt from regional emissions analysis.

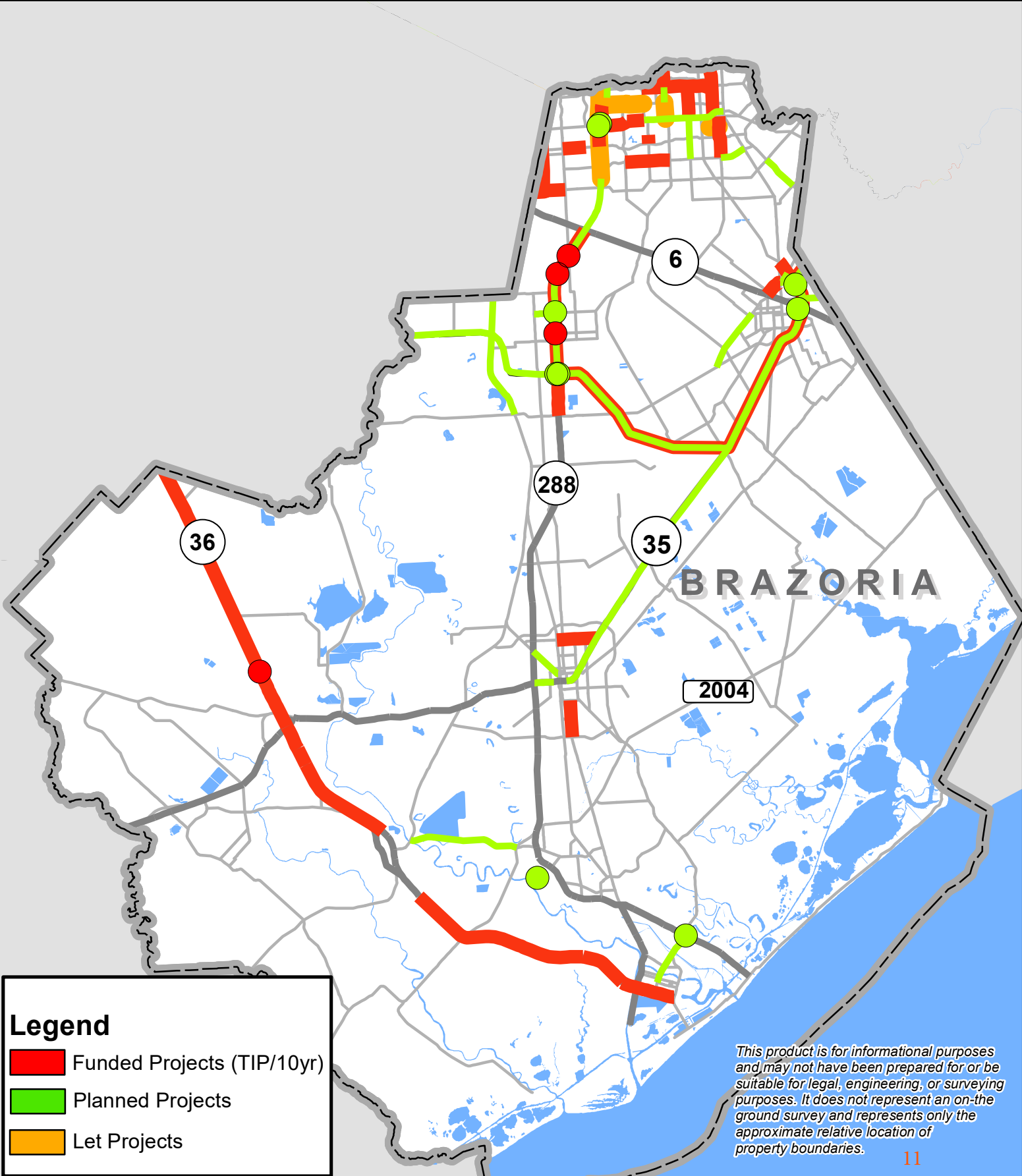
Brazoria County Projects



3555 Timmons Ln, Suite 120
Houston, TX 77027
Phone: 713-627-3200
Web: www.h-gac.com



Updated 08/04/2020
**2045 Regional Transportation
Plan (RTP) Projects
Brazoria County**



Legend

- Funded Projects (TIP/10yr)
- Planned Projects
- Let Projects

This product is for informational purposes and may not have been prepared for or be suitable for legal, engineering, or surveying purposes. It does not represent an on-the-ground survey and represents only the approximate relative location of property boundaries.

2045 RTP PROJECTS LIST BY COUNTY

Updated 08/04/2020

MPOID/ CSJ	County	Sponsor*	Facility	From	To	Description	Length (mi)	Main Lanes	Frontage Lanes	Fiscal Year	Analysis Year*	Total Project Cost (M, YOY)
10583	Brazoria	CITY OF ALVIN	7TH ST	FM 528	ADOUE ST	RECONSTRUCT AND EXTEND 2-LANE ROADWAY WITH 2 THROUGH LANES AND A CONTINUOUS CENTER LEFT TURN LANE	1.2	(2,2)	n/a	2027	NRS	\$ 5.88
7860	Brazoria	PORT OF FREEPORT	5TH ST E	TERMINAL ST	PORT RD	ENTRANCE ROAD W/ TWO 16' LANE W/ 8' PAVED SHOULDERS RECONSTRUCT INTERSECTION OF EAST 5TH ST & TERMINAL ST & RECONSTRUCTION OF A PORTION OF PORT ROAD AT THE INTERSECTION.	0.2	(2,2)	n/a	2027	EXEMPT	\$ 1.20
18134	Brazoria	CITY OF PEARLAND	BAILEY RD.	VETERANS DR	MAIN (SH 35)	WIDEN FROM 2 TO 4 LANES DIVIDED ROADWAY WITH IMPROVED DRAINAGE	1.2	(2,4)	n/a	2022	2030	\$ 24.43
18054	Brazoria	GULF COAST CENTER	CANNA LN	AT 101 CANNA LN, LAKE JACKSON, TX 77566		CONSTRUCTION A TRANSIT OPERATIONS AND ADMINISTRATIVE FACILITY WITH PERMANENT, COVERED, SECURE STORAGE FOR THE TRANSIT FLEET UP TO 20 TRANSIT VEHICLES. THE 2,500 SQUARE FOOT ADMINISTRATIVE BUILDING WILL HOUSE OFFICE SPACE FOR CONNECT STAFF, A SECURE FAREBOX ROOM AND DEDICATED SPACE FOR DRIVERS.	0.1	n/a	n/a	2032	EXEMPT	\$ 3.82
16218	Brazoria	GULF COAST CENTER	CITY OF ALVIN	VA	VA	PEDESTRIAN AND TRANSIT INFRASTRUCTURE IMPROVEMENTS (SIDEWALKS, WHEELCHAIR RAMPS, CROSSWALKS, LIGHTING, BUS STOPS, ETC.) ALONG VARIOUS CORRIDORS IN ALVIN, TX.	0.0	n/a	n/a	2020	EXEMPT	\$ 13.20

*Analysis Year - NRS, EREA, and EXEMPT are exempt from conformity or are not considered regionally significant under H-GAC regional emissions analysis.

2045 RTP Project Listing by County - TPC 05-24-2019

*Sponsor - HCTTF are projects recommended by High Capacity Transit Task Force and not included in METRONext.

2045 RTP PROJECTS LIST BY COUNTY

Updated 08/04/2020

MPOID/ CSJ	County	Sponsor*	Facility	From	To	Description	Length (mi)	Main Lanes	Frontage Lanes	Fiscal Year	Analysis Year*	Total Project Cost (M, YOE)
17117 0912-31-318	Brazoria	CITY OF PEARLAND	CITY OF PEARLAND	VA	VA	CONSTRUCT SIDEWALKS, INTERSECTION, AND SIGNAGE IMPROVEMENTS IN VICINITY OF CARLESTON ELEMENTARY, COCKRELL ELEMENTARY AND PEARLAND JUNIOR HIGH (SAFE ROUTES TO SCHOOL)	0.8	n/a	n/a	2021	EXEMPT	\$ 4.25
7641 0912-00-560	Brazoria	CITY OF PEARLAND	CLEAR CREEK TRAIL	UH CLEAR LAKE PEARLAND CAMPUS	N OF HUGHES RD	CONSTRUCT 10 FT MULTIUSE TRAIL	2.0	n/a	n/a	2022	EXEMPT	\$ 10.63
7127 0912-00-560	Brazoria	CITY OF PEARLAND	CLEAR CREEK TRAIL	UH CLEAR LAKE PEARLAND CAMPUS	N OF HUGHES RD	ENGINEERING FOR CONSTRUCTION OF 10 FT MULTIUSE TRAIL	2.0	n/a	n/a	2021	EXEMPT	\$ 10.63
17033 0912-31-303	Brazoria	BRAZORIA COUNTY	CR 101	CR 90	FM 1128	RECONSTRUCT AND WIDEN FROM 2 TO 4-LANES WITH RAISED MEDIAN, SIDEWALKS AND DRAINAGE IMPROVEMENTS	2.2	(2,4)	n/a	2019	NRS	\$ 22.07
10582	Brazoria	CITY OF ALVIN	CR 181	SH 6	CR 179	RECONSTRUCT AND WIDEN FROM 2 TO 4-LANES	3.0	(2,4)	n/a	2022	NRS	\$ 7.94
10581	Brazoria	CITY OF ALVIN	CR 185	SH 6	SH 35	RECONSTRUCT AND WIDEN EXISTING 2- LANE RURAL TO 2-LANE RURAL WI SHOULDERS & NEW LOCATION 2-LANE RURAL SECTION	7.5	(0,2)	n/a	2027	NRS	\$ 12.00
674	Brazoria	BRAZORIA COUNTY	CR 220	FM 521	SH 288	CONSTRUCT 4-LANE ROADWAY	4.5	(0,4)	n/a	2027	NRS	\$ 22.00

*Analysis Year - NRS, EREA, and EXEMPT are exempt from conformity or are not considered regionally significant under H-GAC regional emissions analysis.

2045 RTP Project Listing by County - TPC 05-24-2019

*Sponsor - HCTTF are projects recommended by High Capacity Transit Task Force and not included in METRONext.

2045 RTP PROJECTS LIST BY COUNTY

Updated 08/04/2020

MPOID/ CSJ	County	Sponsor*	Facility	From	To	Description	Length (mi)	Main Lanes	Frontage Lanes	Fiscal Year	Analysis Year*	Total Project Cost (M, YOE)
15315	Brazoria	BRAZORIA COUNTY	CR 220	SH 288	FM 523	WIDEN EXISTING ROADWAY TO 4-LANES (PHASE 2)	3.8	(2,4)	n/a	2023	NRS	\$ 10.21
18132	Brazoria	BRAZORIA COUNTY	CR 44	SH 288	LP 274	WIDEN FROM 2 TO 4 LANES DIVIDED ROADWAY WITH RAISED MEDIANS, CURB AND GUTTERS, SIDEWALKS, TRAFFIC SIGNALS AND STORM SEWERS	1.5	(2,4)	n/a	2041	2045	\$ 187.96
17109	Brazoria	BRAZORIA COUNTY	CR 58	SAVANNAH DEVELOPMENT	CR 48	RECONSTRUCT AND WIDEN FROM 2 TO 4-LANES DIVIDED CONCRETE BLVD WITH RAISED MEDIANS AND CURB AND GUTTERS	1.5	(2,4)	n/a	2021	NRS	\$ 6.12
12402	Brazoria	BRAZORIA COUNTY	CR 58	SH 288	FM 1128	WIDEN FROM 2 TO 4-LANES	3.4	(2,4)	n/a	2027	NRS	\$ 34.75
12760 0912-31-305	Brazoria	BRAZORIA COUNTY	CR 59	CR 48	KIRBY DR	RECONSTRUCT AND WIDEN FROM 2 TO 4 LANES DIVIDED	1.8	(2,4)	n/a	2021	NRS	\$ 9.77
18138	Brazoria	BRAZORIA COUNTY	CR 64	CR 48	SH 288	WIDEN FROM 2 TO 4 LANES DIVIDED ROADWAY WITH RAISED MEDIANS, CURB AND GUTTERS, SIDEWALKS, STORM SEWERS, DETENTION AND BRIDGE	1.0	(2,4)	n/a	2042	2045	\$ 26.20
11633	Brazoria	CITY OF PEARLAND	CULLEN BLVD	SOUTHFORK DR	BAILEY RD	WIDEN FROM 2 TO 4 LANES DIVIDED	0.8	(2,4)	n/a	2027	NRS	\$ 9.45
17209 1414-02-008	Brazoria	TXDOT HOUSTON DISTRICT	FM 528	BS 35	SH 35 BYPASS	WIDEN FROM 2 TO 4 LANES	0.5	(2,4)	n/a	2035	2040	\$ 8.45

*Analysis Year - NRS, EREA, and EXEMPT are exempt from conformity or are not considered regionally significant under H-GAC regional emissions analysis.

*Sponsor - HCTTF are projects recommended by High Capacity Transit Task Force and not included in METRONext.

2045 RTP Project Listing by County - TPC 05-24-2019

2045 RTP PROJECTS LIST BY COUNTY

Updated 08/04/2020

MPOID/ CSJ	County	Sponsor*	Facility	From	To	Description	Length (mi)	Main Lanes	Frontage Lanes	Fiscal Year	Analysis Year*	Total Project Cost (M, YOE)
17086 0912-31-310	Brazoria	TXDOT HOUSTON DISTRICT	FM 1462, FM 2403, FM 2917, FM 762, SH 332, FM 521, FM 2004, FM 523, FM 528	VA	VA	CONSTRUCT BRAZORIA COUNTY BICYCLE LOOP BY WIDENING SHOULDERS, MODIFYING TRAFFIC SIGNALS AND REMOVING SOME RAISED MEDIANS	80.0	n/a	n/a	2021	EXEMPT	\$ 5.10
18505 0587-01-067	Brazoria	TXDOT HOUSTON DISTRICT	FM 1495	FM 523	N OF BRAZOS RIVER BRIDGE	WIDEN FROM 2 TO 4 LANES	1.1	(2,4)	n/a	2026	NRS	\$ 10.00
669	Brazoria	BRAZORIA COUNTY	FM 2351	SH 35	GALVESTON C/L	RECONSTRUCT AND WIDEN FROM 2 TO 4-LANES DIVIDED RURAL SECTION	2.3	(2,4)	n/a	2027	NRS	\$ 3.30
16320 1002-01-006	Brazoria	TXDOT HOUSTON DISTRICT	FM 517	GALVESTON COUNTY LINE	SH 35	WIDEN FROM 2 TO 4 LANES WITH CURB AND GUTTER. INSTALL ACCESS MANAGEMENT TREATMENTS INCLUDING 18-FOOT-WIDE RAISED MEDIAN WITH TURN LANES. THE FACILITY WOULD ALSO HAVE 14-FOOT-WIDE SHOULDERS AND 5-FOOT-WIDE SIDEWALKS ON BOTH SIDES OF THE ROADWAY.	1.0	(2,4)	n/a	2024	NRS	\$ 18.12
10132 3416-01-012	Brazoria	TXDOT HOUSTON DISTRICT	FM 518	SH 288	FM 865	RECONSTRUCT AND WIDEN FROM 4 AND 6 LANES TO 6 LANES DIVIDED	2.2	(4,6)	n/a	2024	2030	\$ 51.08
10133 0976-02-086	Brazoria	TXDOT HOUSTON DISTRICT	FM 518	FM 865	SH 35	WIDEN FROM 4 TO 6 LANES	4.0	(4,6)	n/a	2025	2030	\$ 76.38

*Analysis Year - NRS, EREA, and EXEMPT are exempt from conformity or are not considered regionally significant under H-GAC regional emissions analysis.

*Sponsor - HCTTF are projects recommended by High Capacity Transit Task Force and not included in METRONext.

2045 RTP Project Listing by County - TPC 05-24-2019

2045 RTP PROJECTS LIST BY COUNTY

Updated 08/04/2020

MPOID/ CSJ	County	Sponsor*	Facility	From	To	Description	Length (mi)	Main Lanes	Frontage Lanes	Fiscal Year	Analysis Year*	Total Project Cost (M, YOE)
18502 0111-04-037	Brazoria	TXDOT HOUSTON DISTRICT	FM 521	FM 1462	FORT BEND C/L	WIDEN FROM 2 LANES TO 4 LANES DIVIDED	6.2	(2,4)	n/a	2029	2040	\$ 57.90
512 1003-01-061	Brazoria	TXDOT HOUSTON DISTRICT	FM 523	SH 332	S OF FM 1495	WIDEN FROM 2 TO 4-LANES DIVIDED URBAN	1.2	(2,4)	n/a	2025	NRS	\$ 24.85
12421	Brazoria	BRAZORIA COUNTY	FM 523	SH 35	FM 2004	WIDEN FROM 2 TO 4 LANES	17.0	(2,4)	n/a	2027	NRS	\$ 17.50
12423	Brazoria	BRAZORIA COUNTY	FM 523	FM 2004	SH 332	WIDEN FROM 2 TO 4-LANES	10.6	(2,4)	n/a	2027	NRS	\$ 36.79
7564 1414-02-016	Brazoria	TXDOT HOUSTON DISTRICT	FM 528	BS 35/GORDON ST	SH 6	CONSTRUCT TWO LANE NEW LOCATION ROADWAY WITH RAILROAD GRADE SEPARATION	1.1	(0,2)	n/a	2026	2030	\$ 16.38
10555	Brazoria	CITY OF ALVIN	FM 528	DAVIS BEND RD	FM 1462	EXTEND 2-LANE ROADWAY ON NEW LOCATION	3.7	(0,2)	n/a	2027	NRS	\$ 17.49
16171 0912-31-291	Brazoria	CITY OF PEARLAND	GREEN TEE TERRACE BIKE/PED TRAIL	VA	VA	CONSTRUCT GREEN TEE TERRACE BIKE/PED TRAIL	0.0	n/a	n/a	2019	EXEMPT	\$ 4.94
11639	Brazoria	CITY OF PEARLAND	HARKEY RD	BROADWAY	BAILEY	WIDEN FROM 2 TO 4 LANES DIVIDED	2.0	(2,4)	n/a	2026	NRS	\$ 22.29

*Analysis Year - NRS, EREA, and EXEMPT are exempt from conformity or are not considered regionally significant under H-GAC regional emissions analysis.

*Sponsor - HCTTF are projects recommended by High Capacity Transit Task Force and not included in METRONext.

2045 RTP Project Listing by County - TPC 05-24-2019

2045 RTP PROJECTS LIST BY COUNTY

Updated 08/04/2020

MPOID/ CSJ	County	Sponsor*	Facility	From	To	Description	Length (mi)	Main Lanes	Frontage Lanes	Fiscal Year	Analysis Year*	Total Project Cost (M, YOY)
11611	Brazoria	CITY OF ANGLETON	HENDERSON RD	SH 35	SH 288B	RECONSTRUCT 2-LANE ROADWAY WITH 2 THROUGH LANES AND A CONTINUOUS CENTER LEFT TURN LANE	1.9	(2,2)	n/a	2020	NRS	\$ 32.06
7625	Brazoria	CITY OF PEARLAND	HUGHES RANCH RD	MAX RD	GARDEN RD	CONSTRUCT 4-LANES ROADWAY	0.8	(0,4)	n/a	2030	NRS	\$ 5.00
16361	Brazoria	GULF COAST CENTER	LAKE JACKSON/ANGLETON	VA	VA	CAPITAL EXPENDITURES FOR PUBLIC TRANSPORTATION LAKE JACKSON/ANGLETON:FY 2018	0.0	n/a	n/a	2021	EXEMPT	\$.99
11743	Brazoria	GULF COAST CENTER	LAKE JACKSON/ANGLETON	VA	VA	LAKE JACKSON/ANGLETON CAPITAL COST OF CONTRACTING	0.0	n/a	n/a	2020	EXEMPT	\$.20
11744	Brazoria	GULF COAST CENTER	LAKE JACKSON/ANGLETON	VA	VA	LAKE JACKSON/ANGLETON CAPITAL ENGINEERING, DESIGN, AND CONSTRUCTION	0.0	n/a	n/a	2022	EXEMPT	\$.88
16363 0912-31-332	Brazoria	GULF COAST CENTER	LAKE JACKSON/ANGLETON	VA	VA	CAPITAL EXPENDITURES FOR PUBLIC TRANSPORTATION IN LAKE JACKSON/ANGLETON: FY 2019	0.0	n/a	n/a	2022	EXEMPT	\$ 1.53
16364	Brazoria	GULF COAST CENTER	LAKE JACKSON/ANGLETON	VA	VA	PLANNING EXPENDITURES FOR PUBLIC TRANSPORTATION LAKE JACKSON/ANGLETON: FY 2019	0.0	n/a	n/a	2022	EXEMPT	\$.12

*Analysis Year - NRS, EREA, and EXEMPT are exempt from conformity or are not considered regionally significant under H-GAC regional emissions analysis.

*Sponsor - HCTTF are projects recommended by High Capacity Transit Task Force and not included in METRONext.

2045 RTP PROJECTS LIST BY COUNTY

Updated 08/04/2020

MPOID/ CSJ	County	Sponsor*	Facility	From	To	Description	Length (mi)	Main Lanes	Frontage Lanes	Fiscal Year	Analysis Year*	Total Project Cost (M, YOY)
I6365	Brazoria	GULF COAST CENTER	LAKE JACKSON/ANGLE TON	VA	VA	OPERATING EXPENDITURES FOR PUBLIC TRANSPORTATION LAKE JACKSON/ ANGLETON: FY 2019	0.0	n/a	n/a	2022	EXEMPT	\$.07
I6362	Brazoria	GULF COAST CENTER	LAKE JACKSON/ANGLE TON	VA	VA	PLANNING EXPENDITURES FOR PUBLIC TRANSPORTATION IN LAKE JACKSON/ANGLETON: FY 2018	0.0	n/a	n/a	2021	EXEMPT	\$.12
I1728	Brazoria	GULF COAST CENTER	LAKE JACKSON/ANGLE TON UZA	VA	VA	CAPITAL EXPENDITURES FOR PUBLIC TRANSPORTATION, CAPITAL COST OF CONTRACTING: FY 2015	0.0	n/a	n/a	2020	EXEMPT	\$.23
I1729	Brazoria	GULF COAST CENTER	LAKE JACKSON/ANGLE TON UZA	VA	VA	OPERATING EXPENDITURES FOR PUBLIC TRANSPORTATION: FY 2015	0.0	n/a	n/a	2021	EXEMPT	\$ 1.51
I1730	Brazoria	GULF COAST CENTER	LAKE JACKSON/ANGLE TON UZA	VA	VA	PLANNING EXPENDITURES FOR PUBLIC TRANSPORTATION: FY 2015	0.0	n/a	n/a	2020	EXEMPT	\$.13
I1731	Brazoria	GULF COAST CENTER	LAKE JACKSON/ANGLE TON UZA	VA	VA	CAPITAL EXPENDITURES FOR PUBLIC TRANSPORTATION, CAPITAL COST OF CONTRACTING: FY 2016	0.0	n/a	n/a	2020	EXEMPT	\$.23
I1732	Brazoria	GULF COAST CENTER	LAKE JACKSON/ANGLE TON UZA	VA	VA	OPERATING EXPENDITURES FOR PUBLIC TRANSPORTATION: FY 2016	0.0	n/a	n/a	2022	EXEMPT	\$ 1.55

*Analysis Year - NRS, EREA, and EXEMPT are exempt from conformity or are not considered regionally significant under H-GAC regional emissions analysis.

*Sponsor - HCTTF are projects recommended by High Capacity Transit Task Force and not included in METRONext.

2045 RTP Project Listing by County - TPC 05-24-2019

2045 RTP PROJECTS LIST BY COUNTY

Updated 08/04/2020

MPOID/ CSJ	County	Sponsor*	Facility	From	To	Description	Length (mi)	Main Lanes	Frontage Lanes	Fiscal Year	Analysis Year*	Total Project Cost (M, YOE)
I1733	Brazoria	GULF COAST CENTER	LAKE JACKSON/ANGLE TON UZA	VA	VA	PLANNING EXPENDITURES FOR PUBLIC TRANSPORTATION: FY 2016	0.0	n/a	n/a	2020	EXEMPT	\$.13
I1583	Galveston	GULF COAST CENTER	LAKE JACKSON/ANGLE TON UZA	VA	VA	CAPITAL EXPENDITURES SECTION 5339: FY 2018	0.0	n/a	n/a	2020	EXEMPT	\$.15
I1584	Galveston	GULF COAST CENTER	LAKE JACKSON/ANGLE TON UZA	VA	VA	CAPITAL EXPENDITURES SECTION 5339: FY 2019	0.0	n/a	n/a	2020	EXEMPT	\$.11
I3565	Brazoria	CITY OF PEARLAND	MAX RD	SL 8	MCHARD RD	WIDEN FROM 2 TO 4-LANES UNDIVIDED	0.5	(2,4)	n/a	2027	NRS	\$ 13.96
I8133	Brazoria	CITY OF PEARLAND	MAX RD.	HUGHES RANCH RD	FUTURE MCHARD RD	WIDEN FROM 2 TO 4 LANES DIVIDED ROADWAY WITH RAISED MEDIANS, STORM SEWERS, OUTFALLS AND DETENTION, SANITARY SEWER AND WATER LINES AND A SHARED USE PATH	0.9	(2,4)	n/a	2027	2030	\$ 31.67
7874 0912-31-290	Brazoria	CITY OF PEARLAND	MCHARD RD	CULLEN BLVD	MYKAWA RD	CONSTRUCT 4-LANES DIVIDED ON NEW LOCATION	3.5	(0,4)	n/a	2020	NRS	\$ 47.77
I7082 0912-31-319	Brazoria	CITY OF PEARLAND	MYKAWA RD	HARRIS C/L	FM 518	WIDEN FROM 2 TO 4 LANES DIVIDED	2.7	(2,4)	n/a	2021	NRS	\$ 42.94
7624	Brazoria	CITY OF PEARLAND	MYKAWA RD	FM 518	WALNUT ST W	CONSTRUCT NEW 4-LANES DIVIDED TO CONNECT MYKAWA TO VETERANS	0.2	(0,4)	n/a	2030	NRS	\$ 6.75

*Analysis Year - NRS, EREA, and EXEMPT are exempt from conformity or are not considered regionally significant under H-GAC regional emissions analysis.

*Sponsor - HCTTF are projects recommended by High Capacity Transit Task Force and not included in METRONext.

2045 RTP Project Listing by County - TPC 05-24-2019

2045 RTP PROJECTS LIST BY COUNTY

Updated 08/04/2020

MPOID/ CSJ	County	Sponsor*	Facility	From	To	Description	Length (mi)	Main Lanes	Frontage Lanes	Fiscal Year	Analysis Year*	Total Project Cost (M, YOY)
7858	Brazoria	PORT OF FREEPORT	NAVIGATION BLVD	FM 1495	PETE SCHAFF BLVD	TRUCK QUEUING AREA - WIDEN WITH 10" REINFORCED CONCRETE PAVEMENT TO PROVIDE A LEFT TURN LANE AT THE ENTRANCE TO THE PORT OF FREEPORT. CONSTRUCT ADDITIONAL QUEUING SPACE TO ALLEVIATE TRUCK CONGESTION	0.5	(4,4)	n/a	2027	EREA	\$.72
11655	Brazoria	CITY OF PEARLAND	O'DAY RD	MCHARD RD	BROADWAY	WIDEN FROM 2 TO 4 LANES DIVIDED	1.9	(2,4)	n/a	2027	NRS	\$ 20.71
13566	Brazoria	CITY OF PEARLAND	O'DAY RD	BROOKSIDE RD	MCHARD RD (FUTURE ALIGNMENT)	WIDEN FROM 2 TO 4-LANES UNDIVIDED CURB AND GUTTER	0.4	(2,4)	n/a	2030	NRS	\$ 1.04
7631	Brazoria	CITY OF PEARLAND	ORANGE ST W	ODAY RD	HATFIELD ST	CONSTRUCT 4-LANES UNDIVIDED	0.5	(0,4)	n/a	2030	NRS	\$ 5.66
11644	Brazoria	CITY OF PEARLAND	PALMETTO RD/CR FM 521 59		FORT BEND C/L	WIDEN FROM 2 TO 4-LANES DIVIDED	0.8	(2,4)	n/a	2030	NRS	\$ 1.96
18135	Brazoria	BRAZORIA COUNTY	PEARLAND PARKWAY	DIXIE FARM	CR 129 (FM 2351)	EXTEND 4 LANES DIVIDED ROADWAY WITH RAISED MEDIANS, CURB AND GUTTERS, SIDEWALKS, TRAFFIC SIGNALS, STORM SEWERS AND DETENTION	1.8	(0,4)	n/a	2042	2045	\$ 59.97
7630	Brazoria	CITY OF PEARLAND	PEARLAND PKWY	DIXIE FARM RD	FM 2351	CONSTRUCT 4-LANES DIVIDED ON NEW LOCATION	1.8	(0,4)	n/a	2026	NRS	\$ 19.53

*Analysis Year - NRS, EREA, and EXEMPT are exempt from conformity or are not considered regionally significant under H-GAC regional emissions analysis.

*Sponsor - HCTTF are projects recommended by High Capacity Transit Task Force and not included in METRONext.

2045 RTP Project Listing by County - TPC 05-24-2019

2045 RTP PROJECTS LIST BY COUNTY

Updated 08/04/2020

MPOID/ CSJ	County	Sponsor*	Facility	From	To	Description	Length (mi)	Main Lanes	Frontage Lanes	Fiscal Year	Analysis Year*	Total Project Cost (M, YOY)
7857	Brazoria	PORT OF FREEPORT	PORT RD W	E 5TH ST	TERMINAL ST	CONSTRUCT TWO 16 FT LANES W/ 8 FT SHOULDERS INCLUDING RECONSTRUCTION OF INTERSECTION @ E 5TH ST & TERMINAL ST & PORTION OF PORT RD AT INTERSECTION OF NEW ENTRANCE RD	0.4	(0,4)	n/a	2027	NRS	\$ 1.20
18252	Brazoria	TXDOT HOUSTON DISTRICT	SH 288	CR 59	SH 6	WIDEN FROM 4 TO 6 MAIN LANES	4.3	(4,6)	n/a	2025	2040	\$ 13.00
7619 0598-02-119	Brazoria	CITY OF PEARLAND	SH 288	FM 518	CR 59	CONSTRUCT NEW 2-LANES NORTHBOUND FRONTAGE ROAD	1.0	(6,6)	(0,2)	2021	EXEMPT	\$ 7.36
13767 0598-02-093	Brazoria	BRAZORIA COUNTY	SH 288	CR 58	SH 99	CONSTRUCT 4 TOLL LANES WITH GRADE SEPARATIONS	8.2	(0,4)	n/a	2035	2040	\$ 261.00
17090 0598-02-120	Brazoria	TXDOT HOUSTON DISTRICT	SH 288	SH 6	FM 1462	INSTALL NEW ITS EQUIPMENT AND INFRASTRUCTURE	9.6	n/a	n/a	2022	EXEMPT	\$ 10.04
18014 0598-02-113	Brazoria	TXDOT HOUSTON DISTRICT	SH 288	AT CR 57		CONSTRUCT GRADE SEPARATION	0.1	(0,2)	n/a	2023	EREA	\$ 18.75
18015 0598-02-115	Brazoria	CITY OF HOUSTON	SH 288	AT CR 63		CONSTRUCT GRADE SEPARATION	0.1	(0,2)	n/a	2023	EREA	\$ 13.90

*Analysis Year - NRS, EREA, and EXEMPT are exempt from conformity or are not considered regionally significant under H-GAC regional emissions analysis.

*Sponsor - HCTTF are projects recommended by High Capacity Transit Task Force and not included in METRONext.

2045 RTP Project Listing by County - TPC 05-24-2019

2045 RTP PROJECTS LIST BY COUNTY

Updated 08/04/2020

MPOID/ CSJ	County	Sponsor*	Facility	From	To	Description	Length (mi)	Main Lanes	Frontage Lanes	Fiscal Year	Analysis Year*	Total Project Cost (M, YOY)
18023 0598-02-112	Brazoria	TXDOT HOUSTON DISTRICT	SH 288	AT CR 48		CONSTRUCT GRADE SEPARATION	0.1	(0,4)	n/a	2023	EREA	\$ 27.12
18037 0598-02-114	Brazoria	TXDOT HOUSTON DISTRICT	SH 288	AT CR 64		CONSTRUCT GRADE SEPARATION	0.5	(0,2)	n/a	2023	EREA	\$ 20.00
18046 0598-02-116	Brazoria	TXDOT HOUSTON DISTRICT	SH 288	AT CR 60		CONSTRUCT GRADE SEPARATION	0.1	(0,2)	n/a	2023	EREA	\$ 26.24
18197	Brazoria	HCTTF	SH 288	FM 518	VA	NEW PARK AND RIDE IN VICINITY OF SH 288 AND FM 518	0.0	n/a	n/a	2040	EXEMPT	\$ 52.14
18401 0598-02-111	Brazoria	TXDOT HOUSTON DISTRICT	SH 288	AT RODEO PALMS PARKWAY		CONSTRUCT GRADE SEPARATION AND NEW SB 2-LANE FRONTAGE ROAD	0.1	(0,2)	n/a	2022	EREA	\$ 37.69
18512 0598-02-126	Brazoria	TXDOT HOUSTON DISTRICT	SH 288	RODEO PALMS PARKWAY	SH 6	CONSTRUCT INTERSECTION IMPROVEMENTS	1.3	(4,4)	(0,2)	2020	NRS	\$ 1.70
18513	Brazoria	TXDOT HOUSTON DISTRICT	SH 288	CR 59	SH 6	WIDEN FROM 4 TO 6 MAIN LANES	4.3	(4,6)	n/a	2029	2040	\$ 13.00
525 1524-01-047	Brazoria	TXDOT HOUSTON DISTRICT	SH 332	E OF FM 521	SH 288	WIDEN (FM 521 TO FM 2004) FROM 2 TO 4 LANES AND WIDEN (FM 2004 TO SH 288) FROM 4 TO 6 LANES	5.2	(2,6)	n/a	2038	NRS	\$ 114.00

*Analysis Year - NRS, EREA, and EXEMPT are exempt from conformity or are not considered regionally significant under H-GAC regional emissions analysis.

*Sponsor - HCTTF are projects recommended by High Capacity Transit Task Force and not included in METRONext.

2045 RTP PROJECTS LIST BY COUNTY

Updated 08/04/2020

MPOID/ CSJ	County	Sponsor*	Facility	From	To	Description	Length (mi)	Main Lanes	Frontage Lanes	Fiscal Year	Analysis Year*	Total Project Cost (M, YOE)
247 0586-01-048	Brazoria	TXDOT HOUSTON DISTRICT	SH 332	AT FM 523		CONSTRUCT GRADE SEPARATION	1.0	(0,4)	n/a	2035	2040	\$ 24.71
7867 0178-03-137	Brazoria	TXDOT HOUSTON DISTRICT	SH 35	SH 6	BS 35C SOUTH	RECONSTRUCT EXISTING FRONTAGE ROADS AND CONSTRUCT NEW FRONTAGE ROADS AND RAILROAD GRADE SEPARATION	2.0	(0,4)	n/a	2030	2040	\$ 80.92
520 0178-03-100	Brazoria	TXDOT HOUSTON DISTRICT	SH 35	BS 35C S	FM 2403	RECONSTRUCT AND WIDEN FROM 2 TO 4 LANES DIVIDED	0.8	(2,4)	n/a	2035	2040	\$ 14.24
522 0178-03-110	Brazoria	TXDOT HOUSTON DISTRICT	SH 35	ROCK ISLAND ST	FM 523	RECONSTRUCT AND WIDEN FROM 2 TO 4-LANES DIVIDED	3.2	(2,4)	n/a	2035	2040	\$ 62.72
12831 0178-02-082	Brazoria	TXDOT HOUSTON DISTRICT	SH 35	STEELE RD	SH 6	RECONSTRUCT EXISTING FRONTAGE ROADS AND CONSTRUCT NEW FRONTAGE ROADS	3.0	(0,4)	n/a	2030	2040	\$ 74.23
17225 0179-01-034	Brazoria	TXDOT HOUSTON DISTRICT	SH 35	SH 288	TJ WRIGHT	RECONSTRUCT AND WIDEN FROM 4 TO 6-LANE DIVIDED	0.9	(4,6)	n/a	2035	2040	\$ 18.34
17226 0178-03-136	Brazoria	TXDOT HOUSTON DISTRICT	SH 35	SH 99	FM 523	RECONSTRUCT AND WIDEN FROM 2 TO 4 LANE DIVIDED	15.6	(2,4)	n/a	2030	2040	\$ 253.73

*Analysis Year - NRS, EREA, and EXEMPT are exempt from conformity or are not considered regionally significant under H-GAC regional emissions analysis.

*Sponsor - HCTTF are projects recommended by High Capacity Transit Task Force and not included in METRONext.

2045 RTP Project Listing by County - TPC 05-24-2019

2045 RTP PROJECTS LIST BY COUNTY

Updated 08/04/2020

MPOID/ CSJ	County	Sponsor*	Facility	From	To	Description	Length (mi)	Main Lanes	Frontage Lanes	Fiscal Year	Analysis Year*	Total Project Cost (M, YOE)
18027 0178-02-092	Brazoria	TXDOT HOUSTON DISTRICT	SH 35	BS 35 C N (NORTH GORDON ST)	STEELE RD	CONSTRUCT 4 MAIN LANES AND OVERPASSES	1.7	(4,4)	n/a	2024	2030	\$ 55.79
251 0111-08-100	Brazoria	TXDOT HOUSTON DISTRICT	SH 36	S OF BRAZOS RIVER	FM 1495	WIDEN FROM 2 TO 4 LANES (SEG 15)	1.2	(2,4)	n/a	2021	2030	\$ 10.62
252 0188-04-025	Brazoria	TXDOT HOUSTON DISTRICT	SH 36	SH 35	N OF SH 332	WIDEN FROM 2 TO 4 LANES DIVIDED	3.8	(2,4)	n/a	2022	2030	\$ 52.53
253 0188-03-019	Brazoria	TXDOT HOUSTON DISTRICT	SH 36	FORT BEND C/L	N OF SH 35	WIDEN FROM 2 TO 4 LANES DIVIDED ROADWAY WITH INTERSECTION IMPROVEMENTS AND BICYCLE ACCOMMODATIONS	13.5	(2,4)	n/a	2019	2030	\$ 114.10
254 0188-06-046	Brazoria	TXDOT HOUSTON DISTRICT	SH 36	S OF JONES CREEK BRIDGE	N OF BRAZOS RIVER DIVERSION CHANNEL	RECONSTRUCT AND WIDEN FROM 2 TO 4 LANES DIVIDED	2.9	(2,4)	n/a	2023	2030	\$ 28.05
255 0188-05-027	Brazoria	TXDOT HOUSTON DISTRICT	SH 36	S OF BRAZORIA	S OF JONES CREEK BRIDGE	WIDEN FROM 2 TO 4 LANES DIVIDED ROADWAY WITH INTERSECTION IMPROVEMENTS, BICYCLE ACCOMMODATIONS AND GRADE SEPARATION AT FM 2004	9.6	(2,4)	n/a	2021	2030	\$ 68.93
256 0188-04-035	Brazoria	TXDOT HOUSTON DISTRICT	SH 36	S OF SH 35	FM 522	RECONSTRUCT AND WIDEN TO 4 LANES WITH CLTL, INTERSECTION IMPROVEMENTS	2.0	(4,4)	n/a	2022	2030	\$ 43.78

*Analysis Year - NRS, EREA, and EXEMPT are exempt from conformity or are not considered regionally significant under H-GAC regional emissions analysis.

*Sponsor - HCTTF are projects recommended by High Capacity Transit Task Force and not included in METRONext.

2045 RTP PROJECTS LIST BY COUNTY

Updated 08/04/2020

MPOID/ CSJ	County	Sponsor*	Facility	From	To	Description	Length (mi)	Main Lanes	Frontage Lanes	Fiscal Year	Analysis Year*	Total Project Cost (M, YOE)
14258 0188-04-050	Brazoria	TXDOT HOUSTON DISTRICT	SH 36	SH 35	S OF SH 35	GRADE SEPARATION OVER NEW SH 35 AND RESTRIPE PAVEMENT FROM 2 TO 4 LANES	0.4	(2,4)	n/a	2022	2030	\$ 12.72
14712 0188-03-022	Brazoria	TXDOT HOUSTON DISTRICT	SH 36	N OF CR 467/HOGG RANCH RD	SH 35	GRADE SEPARATION OVER NEW SH 35 AND RESTRIPE PAVEMENT FROM 2 TO 4- LANES	0.8	(2,4)	n/a	2022	2030	\$ 11.07
18230	Brazoria	HOUSTON TRANSTAR	SH 6	SH 288	GALVESTON C/L	INSTALLATION OF AN ACTIVE TRAFFIC MANAGEMENT SYSTEM ON SH 6 FROM SH 288 TO GALVESTON COUNTY LINE, INCLUDING FIBER OPTIC CABLE, CLOSED CIRCUIT CAMERAS, DYNAMIC MESSAGE SIGNS, VEHICLE SENSING DEVICES, AND TRAVEL TIME READERS IN BRAZORIA COUNTY.	13.0	(6,6)	n/a	2027	EXEMPT	\$ 9.68
18196	Brazoria	HCTTF	SH 6	SH 35	VA	NEW PARK AND RIDE IN VICINITY OF SH 6 AND SH 35	0.0	n/a	n/a	2040	EXEMPT	\$ 26.07
18646 0192-02-053	Brazoria	TXDOT HOUSTON DISTRICT	SH 6	FORT BEND PARKWAY TOLLWAY	SH 288	INSTALL NEW ITS EQUIPMENT AND INFRASTRUCTURE	3.0	n/a	n/a	2021	EXEMPT	\$ 4.31
257 3510-02-001	Brazoria	TXDOT HOUSTON DISTRICT	SH 99	SH 288	GALVESTON C/L	SEG B: CONSTRUCT 4-LANES TOLLWAY WITH INTERCHANGES AND TWO NON- CONTINUOUS 2-LANE FRONTAGE ROADS	20.2	(0,4)	(0,4)	2026	2030	\$ 690.80

*Analysis Year - NRS, EREA, and EXEMPT are exempt from conformity or are not considered regionally significant under H-GAC regional emissions analysis.

*Sponsor - HCTTF are projects recommended by High Capacity Transit Task Force and not included in METRONext.

2045 RTP Project Listing by County - TPC 05-24-2019

2045 RTP PROJECTS LIST BY COUNTY

Updated 08/04/2020

MPOID/ CSJ	County	Sponsor*	Facility	From	To	Description	Length (mi)	Main Lanes	Frontage Lanes	Fiscal Year	Analysis Year*	Total Project Cost (M, YOY)
258 3510-02-002	Brazoria	TXDOT HOUSTON DISTRICT	SH 99	SH 288	FORT BEND C/L	SEG C: CONSTRUCT 4-LANES TOLLWAY WITH LIMITED TWO 2-LANE FRONTAGE ROADS AND INTERCHANGES	8.8	(0,4)	(0,4)	2026	2030	\$ 245.40
8088 3510-02-003	Brazoria	TXDOT HOUSTON DISTRICT	SH 99	AT SH 35		CONSTRUCT 2 DIRECT CONNECTORS (TOLL) (WB - NB, SB - EB)	0.5	n/a	n/a	2026	2030	\$ 45.20
11385 3510-02-005	Brazoria	TXDOT HOUSTON DISTRICT	SH 99	SH 288	GALVESTON C/L	SEG B: WIDEN EXISTING PAVEMENT FROM 4 TO 6 LANES (TOLL) (PHASE 2)	20.1	(4,6)	n/a	2040	2045	\$ 585.50
14246 3510-02-004	Brazoria	BRAZORIA COUNTY	SH 99	AT SH 288		SEG B: CONSTRUCT 4 DIRECT CONNECTORS (TOLL)	0.5	n/a	n/a	2025	EREA	\$ 74.90
15589 3510-02-007	Brazoria	TXDOT HOUSTON DISTRICT	SH 99	AT SH 288		SEG C: CONSTRUCT 4 DIRECT CONNECTORS (TOLL)	0.8	n/a	n/a	2030	EREA	\$ 104.00
16169 0912-31-292	Brazoria	CITY OF PEARLAND	SHADOW CREEK BIKE/PED TRAIL	VA	VA	CONSTRUCT SHADOW CREEK RANCH BIKE/PED TRAIL	0.0	n/a	n/a	2019	EXEMPT	\$ 2.28
11599	Brazoria	CITY OF ANGLETON	SHANKS RD	CEMETERY RD	SH 288B/AIRPORT RD	RECONSTRUCT 2-LANE ROADWAY WITH CONTINUOUS CENTER TRUN LANS	1.8	(2,2)	n/a	2020	EXEMPT	\$ 6.84
11654 0912-31-293	Brazoria	CITY OF PEARLAND	SMITH RANCH RD	HUGHES RANCH RD	N OF BROADWAY (FM 518)	WIDEN FROM 2 TO 4 LANES DIVIDED	1.0	(2,4)	n/a	2022	NRS	\$ 5.56

*Analysis Year - NRS, EREA, and EXEMPT are exempt from conformity or are not considered regionally significant under H-GAC regional emissions analysis.

*Sponsor - HCTTF are projects recommended by High Capacity Transit Task Force and not included in METRONext.

2045 RTP Project Listing by County - TPC 05-24-2019

2045 RTP PROJECTS LIST BY COUNTY

Updated 08/04/2020

MPOID/ CSJ	County	Sponsor*	Facility	From	To	Description	Length (mi)	Main Lanes	Frontage Lanes	Fiscal Year	Analysis Year*	Total Project Cost (M, YOE)
18104	Brazoria	GULF COAST CENTER	VA	VA	VA	PURCHASE FOUR TYPE I I MEDIUM DUTY 7-YEAR, 200,00 MILE, 30 PASSENGER CAPACITY VEHICLES TO REPLACE LOW DUTY 5-YEAR 100,000 MILE VEHICLE	0.0	n/a	n/a	2041	EXEMPT	\$ 1.69
11640	Brazoria	CITY OF PEARLAND	VETERANS DR	WALNUT ST W	BAILEY RD	WIDEN FROM 2 TO 4 LANES DIVIDED	2.0	(2,4)	n/a	2026	NRS	\$ 24.81
11651	Brazoria	CITY OF PEARLAND	WOODFIN RD	500' N OF BROADWAY	SOUTHFORK PKWY	CONSTRUCT 4-LANES DIVIDED ON NEW ALIGNMENT	1.1	(0,4)	n/a	2027	NRS	\$ 14.45

*Analysis Year - NRS, EREA, and EXEMPT are exempt from conformity or are not considered regionally significant under H-GAC regional emissions analysis.

*Sponsor - HCTTF are projects recommended by High Capacity Transit Task Force and not included in METRONext.

2045 RTP Project Listing by County - TPC 05-24-2019

Chambers County Projects

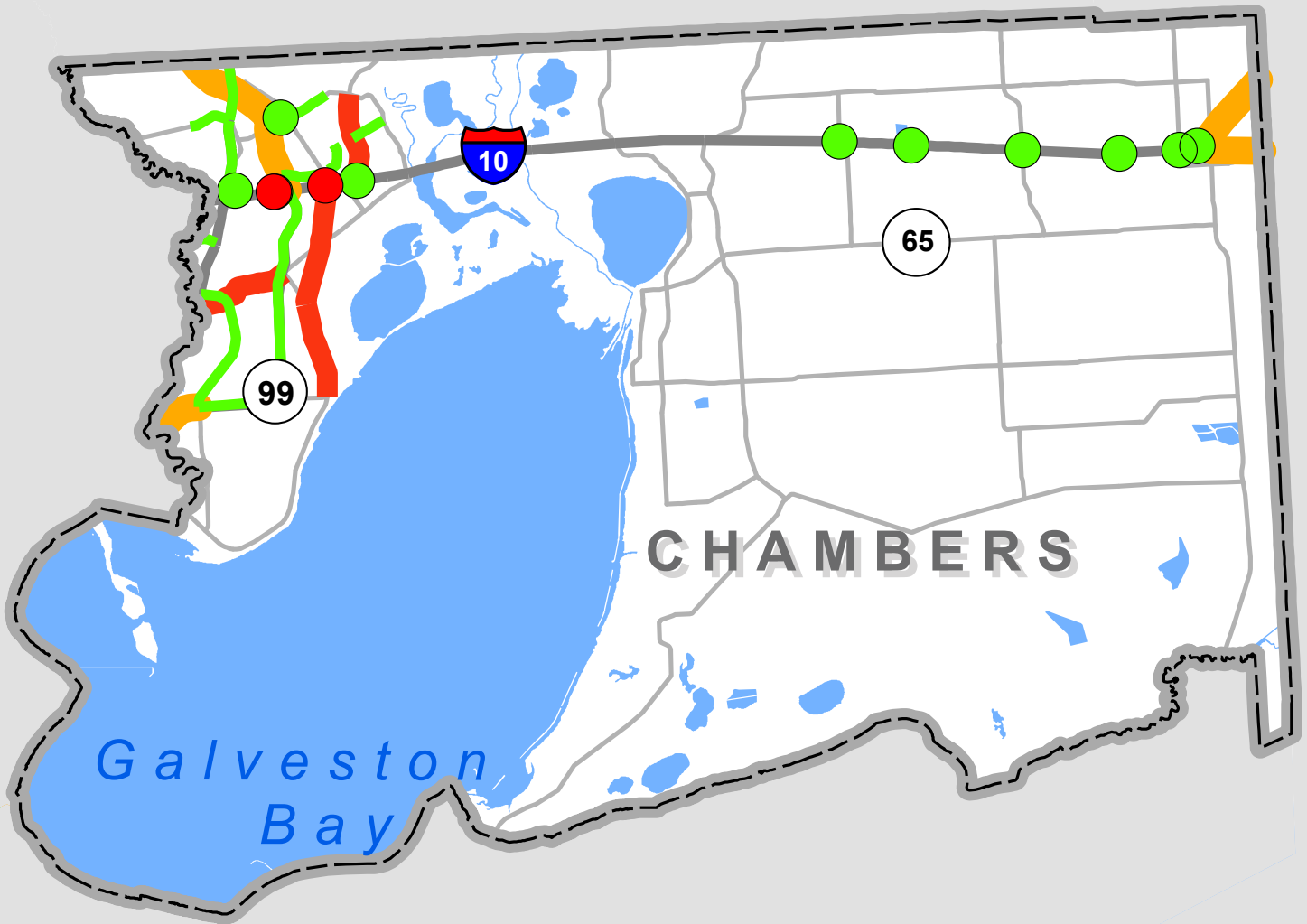


3555 Timmons Ln, Suite 120
 Houston, TX 77027
 Phone: 713-627-3200
 Web: www.h-gac.com



Updated 08/04/2020

2045 Regional Transportation Plan (RTP) Projects Chambers County



Legend

- Funded Projects (TIP/10yr)
- Planned Projects
- Let Projects

This product is for informational purposes and may not have been prepared for or be suitable for legal, engineering, or surveying purposes. It does not represent an on-the-ground survey and represents only the approximate relative location of property boundaries.

2045 RTP PROJECTS LIST BY COUNTY

Updated 08/04/2020

MPOID/ CSJ	County	Sponsor*	Facility	From	To	Description	Length (mi)	Main Lanes	Frontage Lanes	Fiscal Year	Analysis Year*	Total Project Cost (M, YOY)
18061	Chambers	CITY OF MONT BELVIEU	EAGLE DR	AT I 1607		CONSTRUCTION OF A TRAFFIC MANAGEMENT CENTER IN MONT BELLVIEU, TX	0.0	n/a	n/a	2032	EXEMPT	\$ 1.16
18126	Chambers	TXDOT BEAUMONT DISTRICT	FM 1405	SH 146	SH 99	WIDEN FROM 2 TO 4 LANES DIVIDED WITH MEDIAN OPENINGS FOR TURNAROUNDS.	4.6	(2,4)	n/a	2041	2045	\$ 50.50
107 0762-03-021	Chambers	CHAMBERS COUNTY	FM 1409	AT IH 10		CONSTRUCT A 2 LANE BRIDGE & APPROACHES	0.6	(0,2)	n/a	2022	2030	\$ 4.28
108 0762-03-022	Chambers	CHAMBERS COUNTY	FM 1409	IH 10, SOUTH	FM 565 W OF COVE	CONSTRUCT A 2 LANE HIGHWAY ON A NEW LOCATION	1.0	(0,2)	n/a	2019	2030	\$ 4.26
14573 0762-03-018	Chambers	CHAMBERS COUNTY	FM 1409	FM 565 IN OLD RIVER-	IH 10	CONSTRUCT A 2 LANE HIGHWAY ON A NEW LOCATION	4.6	(0,2)	n/a	2019	NRS	\$ 24.92
18159	Chambers	TXDOT BEAUMONT DISTRICT	FM 1942	HATCHERVILL E RD	SH 146	INSTALLATION OF FIBER OPTIC COMMUNICATIONS CABLE TO PROVIDE REAL-TIME TRAFFIC MONITORING AND REAL-TIME SIGNAL ADJUSTMENTS DURING INCIDENTS. IT WILL ALSO ALLOW FOR THE COLLECTION OF DATA TO DETERMINE WHEN ADJUSTMENTS SHOULD BE MADE TO ADDRESS RECURRING AND NON-RECURRING CONGESTION	2.1	n/a	n/a	2037	EXEMPT	\$ 10.43

*Analysis Year - NRS, EREA, and EXEMPT are exempt from conformity or are not considered regionally significant under H-GAC regional emissions analysis.

2045 RTP Project Listing by County - TPC 05-24-2019

*Sponsor - HCTTF are projects recommended by High Capacity Transit Task Force and not included in METRONext.

2045 RTP PROJECTS LIST BY COUNTY

Updated 08/04/2020

MPOID/ CSJ	County	Sponsor*	Facility	From	To	Description	Length (mi)	Main Lanes	Frontage Lanes	Fiscal Year	Analysis Year*	Total Project Cost (M, YOY)
17058 3271-01-015	Chambers	TXDOT BEAUMONT DISTRICT	FM 3180	IH 10	0.60 MI S OF FM 565	WIDEN FROM 2 TO 4-LANES WITH CLTL AND 10FT SHOULDERS	2.5	(2,4)	n/a	2019	NRS	\$ 4.47
17113 1024-01-077	Chambers	TXDOT BEAUMONT DISTRICT	FM 565	SH 146	SH 99	WIDEN FROM 2 TO 4-LANES WITH CONTINUOUS CENTER LEFT TURN LANE AND RAILROAD OVERPASS	2.9	(2,4)	n/a	2024	NRS	\$ 50.50
18124	Chambers	TXDOT BEAUMONT DISTRICT	FM 565	FUTURE GRAND PARKWAY (SH 99)	EASTERN CITY LIMITS (CWA CANAL)	WIDEN FROM 2 TO 4 LANES DIVIDED ROADWAY WITH A RAISED MEDIAN AND WITH CURB AND GUTTER	1.7	(2,4)	n/a	2041	2045	\$ 44.67
18106	Chambers	TXDOT BEAUMONT DISTRICT	IH 10	AT FM 1724		OVERPASS REVERSAL; ASSUME 1/2 MILE ON EITHER SIDE OF GRADE SEPARATION FOR EITHER SIDE OF PROPOSED IH-10 BRIDGE.	1.0	(2,2)	n/a	2029	EREA	\$ 67.29
18107	Chambers	TXDOT BEAUMONT DISTRICT	IH 10	AT OAK ISLAND RD		OVERPASS REVERSAL; ASSUME 1/2 MILE ON EITHER SIDE OF GRADE SEPARATION FOR EITHER SIDE OF PROPOSED IH-10 BRIDGE.	1.0	(2,2)	n/a	2041	EREA	\$ 69.75
18108	Chambers	TXDOT BEAUMONT DISTRICT	IH 10	AT JENKINS RD		OVERPASS REVERSAL; ASSUME 1/2 MILE ON EITHER SIDE OF GRADE SEPARATION FOR EITHER SIDE OF PROPOSED IH-10 BRIDGE. SCOTT AYERS TO SEND ENGINEERS ESTIMATE ON SIMILAR PROJECT	1.0	(2,2)	n/a	2029	EREA	\$ 70.60

*Analysis Year - NRS, EREA, and EXEMPT are exempt from conformity or are not considered regionally significant under H-GAC regional emissions analysis.

*Sponsor - HCTTF are projects recommended by High Capacity Transit Task Force and not included in METRONext.

2045 RTP PROJECTS LIST BY COUNTY

Updated 08/04/2020

MPOID/ CSJ	County	Sponsor*	Facility	From	To	Description	Length (mi)	Main Lanes	Frontage Lanes	Fiscal Year	Analysis Year*	Total Project Cost (M, YOY)
18109	Chambers	TXDOT BEAUMONT DISTRICT	IH 10	AT FM 1410		OVERPASS REVERSAL; ASSUME 1/2 MILE ON EITHER SIDE OF GRADE SEPARATION FOR EITHER SIDE OF PROPOSED IH-10 BRIDGE.	1.0	(2,2)	n/a	2029	EREA	\$ 68.59
18110	Chambers	TXDOT BEAUMONT DISTRICT	IH 10	AT FM 1406		OVERPASS REVERSAL; ASSUME 1/2 MILE ON EITHER SIDE OF GRADE SEPARATION FOR EITHER SIDE OF PROPOSED IH-10 BRIDGE.	1.0	(2,2)	n/a	2029	EREA	\$ 69.52
18111	Chambers	TXDOT BEAUMONT DISTRICT	IH 10	AT SH 73		ENTRANCE RAMP OVERPASS REVERSAL; ASSUME 1/2 MILE ON EITHER SIDE OF GRADE SEPARATION FOR EITHER SIDE OF PROPOSED IH-10 BRIDGE. SH 73 AT GRADE AND BRIDGE TO BE DEMOED	1.0	(2,2)	n/a	2029	EREA	\$ 59.00
18105	Chambers	TXDOT BEAUMONT DISTRICT	IH 10 OVERPASS	AT FM 1409		CONSTRUCT OVERPASS ON IH-10 FOR FUTURE FM 1409; GRADE SEPARATION ONLY AT IH-10.	0.7	(0,2)	n/a	2028	EREA	\$ 63.14
18193	Chambers	HCTTF	IH-10 EAST	SH 146	VA	NEW PARK AND RIDE NEAR IH-10 EAST AND SH 146	0.0	n/a	n/a	2040	EXEMPT	\$ 52.14
18073	Chambers	CITY OF MONT BELVIEU	LAKE OF CHAMPIONS BLVD.	COTTON BAYOU BRIDGE	PERRY AVE.	WIDEN FROM 2 TO 4 LANES, DIVIDED WITH MULTIUSE PATH.	1.0	(2,4)	n/a	2033	EXEMPT	\$ 5.19
18122	Chambers	CITY OF MONT BELVIEU	LANGSTON BLVD.	FROM FRANKLIN DRIVE	FUTURE TIE-IN WITH THE SH 99	CONSTRUCT 2 LANE ROADWAY AS HALF-BOULEVARD WITH SEPARATE BIKE TRAIL	0.8	(0,2)	n/a	2040	2045	\$ 15.77

*Analysis Year - NRS, EREA, and EXEMPT are exempt from conformity or are not considered regionally significant under H-GAC regional emissions analysis.

*Sponsor - HCTTF are projects recommended by High Capacity Transit Task Force and not included in METRONext.

2045 RTP Project Listing by County - TPC 05-24-2019

2045 RTP PROJECTS LIST BY COUNTY

Updated 08/04/2020

MPOID/ CSJ	County	Sponsor*	Facility	From	To	Description	Length (mi)	Main Lanes	Frontage Lanes	Fiscal Year	Analysis Year*	Total Project Cost (M, YOY)
18127	Chambers	CITY OF MONT BELVIEU	PERRY AVENUE	1/2 MILE EAST OF LAKES OF CHAMPIONS	FM 565	CONSTRUCT 2 LANES ROADWAY AS HALF-BOULEVARD	1.3	(0,2)	n/a	2041	2045	\$ 14.79
18058	Chambers	TXDOT BEAUMONT DISTRICT	RECONSTRUCT TO INCREASE PAVEMENT WIDTH, ADD LEFT TURN BAYS, AND RECONFIGURE INTERSECTION AT IH 10	FM 1409	PLANTATION DR	RECONSTRUCT TO ADD LEFT TURN BAYS, AND RECONFIGURE INTERSECTION AT IH 10 E	6.8	(2,2)	n/a	2032	EXEMPT	\$ 17.96
18648	Chambers	CITY OF DAYTON	S CLEVELAND, LOVERS LN & FM 1409	HOUSTON ST	S OF BROWN RD	DAYTON NORTH/SOUTH SIDEWALK CONSTRUCTION PROJECT: CONCRETE SIDEWALKS, ACCESSIBLE CURB RAMPS AND CROSSWALKS	0.0	n/a	n/a	2021	EXEMPT	\$.45
18083	Chambers	TXDOT BEAUMONT DISTRICT	SH 146	IH 10 E	LYNCHBURG CANAL	RECONSTRUCT SH 146 FROM IH 10 TO LYNCHBURG CANAL IN CHAMBERS COUNTY. ACCESS MANAGEMENT TREATMENTS WOULD INCLUDE RAISED MEDIANS WITH TURN LANES, SIDEWALK, AND STREETScape IMPROVEMENTS.	5.8	(4,4)	n/a	2035	EXEMPT	\$ 15.79
18647	Chambers	CITY OF MONT BELVIEU	SH 146	IH 10	WARREN RD	CONSTRUCT CONCRETE SIDEWALKS & ACCESSIBLE CURB RAMPS	0.0	n/a	n/a	2021	EXEMPT	\$ 1.21

*Analysis Year - NRS, EREA, and EXEMPT are exempt from conformity or are not considered regionally significant under H-GAC regional emissions analysis.

*Sponsor - HCTTF are projects recommended by High Capacity Transit Task Force and not included in METRONext.

2045 RTP Project Listing by County - TPC 05-24-2019

2045 RTP PROJECTS LIST BY COUNTY

Updated 08/04/2020

MPOID/ CSJ	County	Sponsor*	Facility	From	To	Description	Length (mi)	Main Lanes	Frontage Lanes	Fiscal Year	Analysis Year*	Total Project Cost (M, YOY)
12235 0508-03-099	Chambers	TXDOT BEAUMONT DISTRICT	SH 73	W OF JEFFERSON C/L	JEFFERSON C/L	GRADE SEPARATION & CLOSE CROSSOVER	0.0	(4,4)	(4,4)	2019	NRS	\$.13
14248 3187-02-010	Chambers	TXDOT BEAUMONT DISTRICT	SH 99	AT IH 10 E		SEG I-1/I-2: CONSTRUCT 4 DIRECT CONNECTORS (TOLL)	0.5	n/a	n/a	2025	EREA	\$ 80.80
15593 3187-02-902	Chambers	TXDOT HOUSTON DISTRICT	SH 99	AT IH 10 E		SEG I-1/I-2: CONSTRUCT 4 DCS (TOLL)	0.8	n/a	n/a	2030	2040	\$ 104.00
15594	Chambers	TXDOT HOUSTON DISTRICT	SH 99	IH 10 E	FM 1405	SEG I-2: CONSTRUCT 4-MAIN LANES OVERPASSES (BRIDGE) AT FM 1405 AND ASSOCIATED APPROACHES (TOLL)	6.8	(0,4)	(4,4)	2030	2040	\$ 78.00

*Analysis Year - NRS, EREA, and EXEMPT are exempt from conformity or are not considered regionally significant under H-GAC regional emissions analysis.

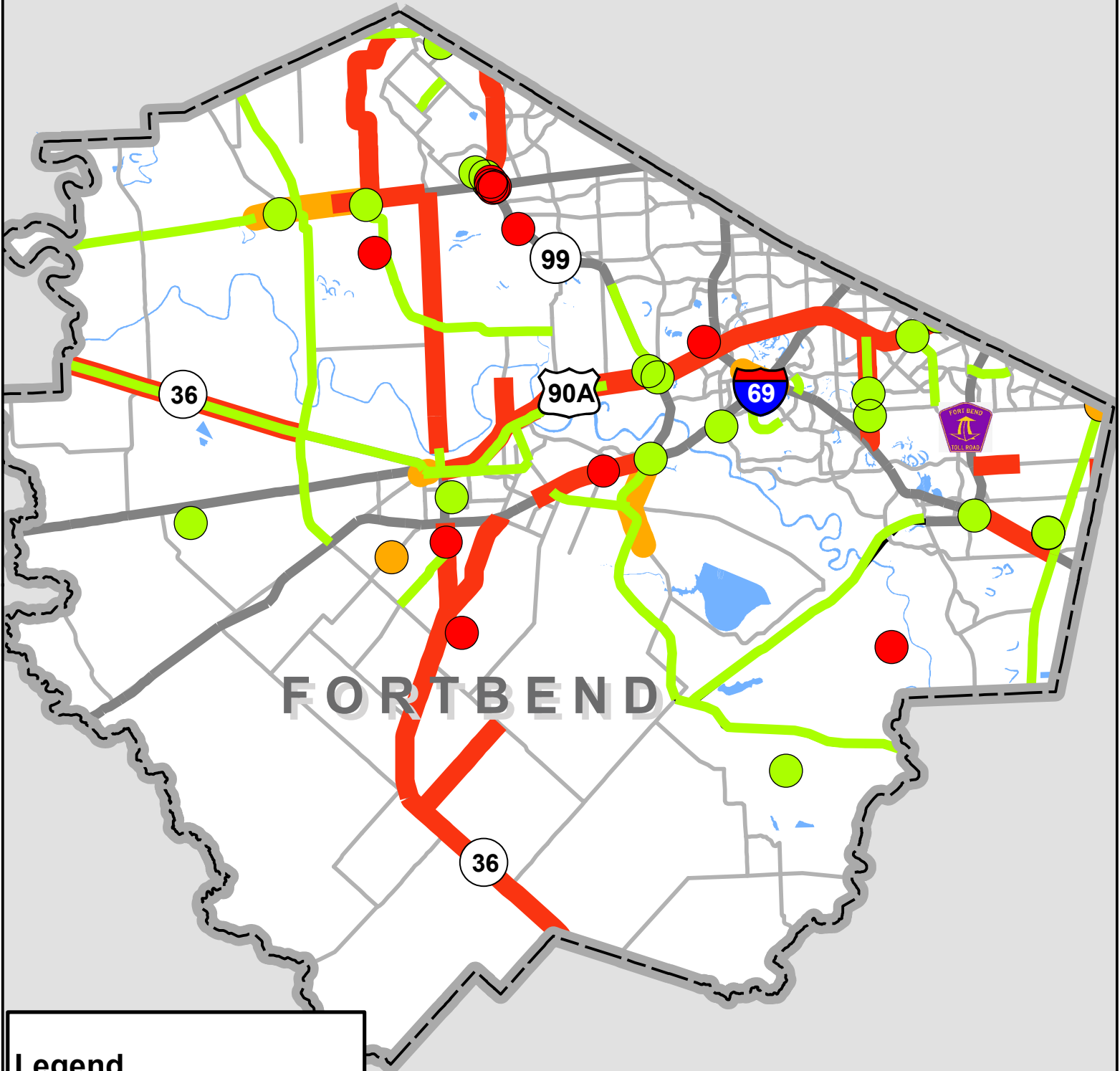
*Sponsor - HCTTF are projects recommended by High Capacity Transit Task Force and not included in METRONext.

2045 RTP Project Listing by County - TPC 05-24-2019

Fort Bend County Projects



Updated 08/04/2020
2045 Regional Transportation
Plan (RTP) Projects
Fort Bend



Legend

- Funded Projects (TIP/10yr)
- Planned Projects
- Let Projects

This product is for informational purposes and may not have been prepared for or be suitable for legal, engineering, or surveying purposes. It does not represent an on-the-ground survey and represents only the approximate relative location of property boundaries.

2045 RTP PROJECTS LIST BY COUNTY

Updated 08/04/2020

MPOID/ CSJ	County	Sponsor*	Facility	From	To	Description	Length (mi)	Main Lanes	Frontage Lanes	Fiscal Year	Analysis Year*	Total Project Cost (M, YOE)
7741	Fort Bend	CITY OF RICHMOND	10TH ST	BRAZOS RIVER NORTH BANK	US 90A	RECONSTRUCT AND WIDEN FROM 2 TO 4-LANES DIVIDED W/ CURB & GUTTER (IN SECTIONS)	2.5	(2,4)	n/a	2021	NRS	\$ 10.94
18137	Fort Bend	FORT BEND COUNTY	BAND RD.	SPUR 10 NORTHWARD	SH 36	WIDEN FROM 2 TO A 4-LANES DIVIDED THOROUGHFARE INCLUDING TRAFFIC SIGNALS	2.4	(2,4)	n/a	2042	2045	\$ 27.20
2366	Fort Bend	FORT BEND COUNTY	BEASLEY WEST END RD	AT SNAKE CREEK		REPLACE BRIDGE	0.0	(2,2)	n/a	2027	EXEMPT	\$.24
972	Fort Bend	FORT BEND COUNTY	BEECHNUT ST	ADDICKS CLODINE RD	HARRIS C/L	WIDEN FROM 4 TO 6-LANE DIVIDED	0.8	(4,6)	n/a	2023	NRS	\$ 7.72
13754	Fort Bend	FORT BEND COUNTY	BEECHNUT ST	PEEK ROAD	FM 1464	WIDEN FROM 2 TO 4-LANES RURAL ROADWAY	4.3	(2,4)	n/a	2027	NRS	\$ 35.09
7	Fort Bend	FORT BEND COUNTY	BELLAIRE BLVD	HARLEM ROAD	FM 1464	CONSTRUCT 4-LANE BLVD (IN SECTIONS)	1.7	(0,4)	n/a	2027	NRS	\$ 40.50
2370	Fort Bend	FORT BEND COUNTY	BRISCOE RD	AT FLEWELLEN CREEK		REPLACE BRIDGE	0.0	(2,2)	n/a	2027	EXEMPT	\$.34
13586	Fort Bend	CITY OF STAFFORD	CASH RD	TRINITY RD	KIRKWOOD RD AT WRIGHT RD	CONSTRUCT NEW 4-LANE CONCRETE BLVD INCLUDES INTERSECTION MODIFICATIONS ON KIRKWOOD	0.3	(0,4)	n/a	2027	NRS	\$ 1.08

*Analysis Year - NRS, EREA, and EXEMPT are exempt from conformity or are not considered regionally significant under H-GAC regional emissions analysis.

*Sponsor - HCTTF are projects recommended by High Capacity Transit Task Force and not included in METRONext.

2045 RTP PROJECTS LIST BY COUNTY

Updated 08/04/2020

MPOID/ CSJ	County	Sponsor*	Facility	From	To	Description	Length (mi)	Main Lanes	Frontage Lanes	Fiscal Year	Analysis Year*	Total Project Cost (M, YOE)
18026	Fort Bend	CITY OF SUGAR LAND	CITY OF SUGAR LAND	VA	VA	UPGRADE MICROWAVE WIRELESS ANTENNAS AND RELATED EQUIPMENT IN FORT BEND COUNTY.	0.0	n/a	n/a	2021	EXEMPT	\$ 2.81
13749	Fort Bend	FORT BEND COUNTY	CLODINE ROAD	FM 1464	DENVER MILLER	ADD SHOULDERS AND TURN LANES	2.9	(2,2)	n/a	2030	NRS	\$ 8.00
13590	Fort Bend	CITY OF SUGAR LAND	ELDRIDGE RD	AT US 90A		UNDERPASS AT US 90A AND ELDRIDGE RD	0.0	(4,4)	n/a	2027	EXEMPT	\$ 25.04
18016	Fort Bend	TXDOT HOUSTON DISTRICT	FM 1092	SH 6	IH 69	IMPLEMENT ACCESS MANAGEMENT TREATMENTS INCLUDING RAISED MEDIAN, SIGNAL EQUIPMENT AND TIMING, WITH APPROPRIATE CHANNELIZATION AS IDENTIFIED IN THE FM 1092 ACCESS MANAGEMENT STUDIES.	6.0	n/a	n/a	2024	EXEMPT	\$ 2.21
13641	Fort Bend	CITY OF MISSOURI CITY	FM 1092/MURPHY RD	US 90A	LEXINGTON BLVD	RECONSTRUCT AND WIDEN FROM 4 TO 6-LANES DIVIDED AND BRIDGE WIDENING	1.2	(4,6)	n/a	2029	NRS	\$ 10.10
13642	Fort Bend	CITY OF MISSOURI CITY	FM 1092/MURPHY RD	LEXINGTON BLVD	CARTWRIGHT RD	RECONSTRUCT AND WIDEN FROM 4 TO 6-LANES DIVIDED	1.2	(4,6)	n/a	2028	NRS	\$ 10.10
13643	Fort Bend	CITY OF MISSOURI CITY	FM 1092/MURPHY RD	CARTWRIGHT RD	SH 6	RECONSTRUCT AND WIDEN FROM 4 TO 6-LANES DIVIDED	1.2	(4,6)	n/a	2026	NRS	\$ 9.91

*Analysis Year - NRS, EREA, and EXEMPT are exempt from conformity or are not considered regionally significant under H-GAC regional emissions analysis.

*Sponsor - HCTTF are projects recommended by High Capacity Transit Task Force and not included in METRONext.

2045 RTP Project Listing by County - TPC 05-24-2019

2045 RTP PROJECTS LIST BY COUNTY

Updated 08/04/2020

MPOID/ CSJ	County	Sponsor*	Facility	From	To	Description	Length (mi)	Main Lanes	Frontage Lanes	Fiscal Year	Analysis Year*	Total Project Cost (M, YOE)
15418	Fort Bend	CITY OF MISSOURI CITY	FM 1092/MURPHY RD	CITY LIMIT	HAMPTON DR	CONSTRUCTION OF ACCESS MANAGEMENT (MEDIANS) CONSISTING OF GRADING, DRAINAGE, SIGNING, AND PAVEMENT MARKINGS	3.0	(4,4)	n/a	2029	EXEMPT	\$ 1.86
16192 1258-03-045	Fort Bend	FORT BEND COUNTY	FM 1093	FM 1463/FM 359	W OF FM 723	CONSTRUCT 4 TOLL LANES	1.3	(0,4)	(4,4)	2023	UTP2030	\$ 18.12
8014 0543-02-064	Fort Bend	FORT BEND COUNTY	FM 1093	W OF CROSS CREEK RANCH BLVD	FM 1463/FM 359	CONSTRUCT NEW 4-LANES TOLLWAY	1.7	(0,4)	(4,4)	2023	2030	\$ 19.01
16080 1258-03-046	Fort Bend	FBCTRA	FM 1093	AT SH 99		WESTPARK TOLL ROAD EB-NB DIRECT CONNECTOR CONSTRUCTION	0.6	n/a	n/a	2023	EREA	\$ 17.00
17200 1258-02-039	Fort Bend	TXDOT HOUSTON DISTRICT	FM 1093	AUSTIN CL	FM 1489	RECONSTRUCT AND WIDEN EXISTING PAVEMENT FROM 2 TO 4-LANES DIVIDED	7.6	(2,4)	n/a	2031	2040	\$ 110.68
11 0188-10-028	Fort Bend	TXDOT HOUSTON DISTRICT	FM 1463	N OF WESTRIDGE CREEK LN	FM 1093	WIDEN FROM 2 TO 4 -LANES FROM N OF WESTRIDGE CREEK LANE TO TAMARRON PKWY (0.56 M) AND CORBITT RD TO CINCO RANCH BLVD (1.14 M), 2 TO 6-LANES FROM TAMARRON PKWY TO CORBITT RD (0.4 M) AND CINCO RANCH BLVD TO FM 1093 (1.58 M) WITH RAISED MEDIAN, INTERSECTION IMPROVEMENTS AND PEDESTRIAN AND BICYCLE ACCOMMODATIONS	3.7	(2,6)	n/a	2022	NRS	\$ 55.09

*Analysis Year - NRS, EREA, and EXEMPT are exempt from conformity or are not considered regionally significant under H-GAC regional emissions analysis.

*Sponsor - HCTTF are projects recommended by High Capacity Transit Task Force and not included in METRONext.

2045 RTP PROJECTS LIST BY COUNTY

Updated 08/04/2020

MPOID/ CSJ	County	Sponsor*	Facility	From	To	Description	Length (mi)	Main Lanes	Frontage Lanes	Fiscal Year	Analysis Year*	Total Project Cost (M, YOE)
17050 0188-10-021	Fort Bend	TXDOT HOUSTON DISTRICT	FM 1463	IH 10	N OF WESTRIDGE CREEK LN	WIDEN FROM 2 TO 6- LANES FROM IH 10 W TO SPRING GREEN RD (1.04 M) AND 2 TO 4 LANES FROM SPRING GREEN TO N OF WESTRIDGE CREEK LANE (2.09 M) ROADWAY WITH RAISED MEDIAN, INTERSECTION IMPROVEMENTS AND PEDESTRIAN AND BICYCLE ACCOMMODATIONS	3.1	(2,6)	n/a	2021	NRS	\$ 57.62
18050	Fort Bend	TXDOT HOUSTON DISTRICT	FM 1640	BAMORE ROAD	FM 762	VARIOUS ACCESS MANAGEMENT TREATMENTS ON FM 1640 FROM BAMORE ROAD TO FM 762	3.8	(4,4)	n/a	2030	EXEMPT	\$ 1.48
13 2093-01-010	Fort Bend	TXDOT HOUSTON DISTRICT	FM 2218	IH 69	SH 36	WIDEN FROM 2 LANES TO 4-LANES DIVIDED	3.8	(2,4)	n/a	2021	NRS	\$ 66.11
980	Fort Bend	CITY OF MISSOURI CITY	FM 2234	US 90A	LEXINGTON BLVD	WIDEN FROM 4 TO 6-LANES UNDIVIDED	1.4	(4,6)	n/a	2029	NRS	\$ 11.35
9419 2105-01-034	Fort Bend	TXDOT HOUSTON DISTRICT	FM 2234	N OF US 90A	S OF US 90A	CONSTRUCT INTERSECTION IMPROVEMENTS	1.0	(4,4)	n/a	2023	EREA	\$ 30.90
15382	Fort Bend	FORT BEND COUNTY	FM 2759/FM 762	1000' N OF BNSF RR TO 1000' S		PHASE 2: CONSTRUCT ELEVATED INTERSECTION OF CRABB RIVER ROAD AND THOMPSON'S HIGHWAY OVER BNSF RR	0.0	(4,4)	n/a	2020	EXEMPT	\$ 38.33

*Analysis Year - NRS, EREA, and EXEMPT are exempt from conformity or are not considered regionally significant under H-GAC regional emissions analysis.

*Sponsor - HCTTF are projects recommended by High Capacity Transit Task Force and not included in METRONext.

2045 RTP Project Listing by County - TPC 05-24-2019

2045 RTP PROJECTS LIST BY COUNTY

Updated 08/04/2020

MPOID/ CSJ	County	Sponsor*	Facility	From	To	Description	Length (mi)	Main Lanes	Frontage Lanes	Fiscal Year	Analysis Year*	Total Project Cost (M, YOE)
18508 3048-01-018	Fort Bend	TXDOT HOUSTON DISTRICT	FM 2977	FM 762	FM 361	WIDEN FROM 2 TO 4 LANES DIVIDED	7.9	(2,4)	n/a	2025	NRS	\$ 70.00
17208 0543-02-075	Fort Bend	TXDOT HOUSTON DISTRICT	FM 359	FM 1093	MASON RD	RECONSTRUCT AND WIDEN FROM 2 LANES TO 4 LANES DIVIDED	9.5	(2,4)	n/a	2028	2030	\$ 137.75
17110 0111-03-059	Fort Bend	FORT BEND COUNTY	FM 521	SH 6	FM 2234	RECONSTRUCT AND WIDEN FROM 2 TO 4-LANES WITH RAISED MEDIANS, INTERSECTION IMPROVEMENTS, SIGNAL IMPROVEMENTS AND PEDESTRIAN ACCESS	2.7	(2,4)	n/a	2024	2030	\$ 93.27
18501 0111-03-064	Fort Bend	TXDOT HOUSTON DISTRICT	FM 521	BRAZORIA C/L	SH 6	WIDEN FROM 2 LANES TO 4 LANES DIVIDED	4.8	(2,4)	n/a	2029	2040	\$ 42.70
11532	Fort Bend	FORT BEND COUNTY	FM 521 P	AT SH 6		ACQUIRE 6 LARGE TRANSIT VEHICLES (PHASE 2) FOR EXPRESS SERVICES FROM FM 521 P&R FROM ARCOLA-SIENNA P&R	0.0	n/a	n/a	2025	EXEMPT	\$ 6.86
18400 0188-09-050	Fort Bend	TXDOT HOUSTON DISTRICT	FM 723	AVENUE D	US 90A/AVENUE H	WIDEN FROM 2 TO 4 LANES	0.3	(2,4)	n/a	2030	EXEMPT	\$ 8.40
981 0188-09-040	Fort Bend	TXDOT HOUSTON DISTRICT	FM 723	FM 1093	S OF BEADLE LN.	WIDEN FROM 2 TO 4-LANE DIVIDED ROADWAY	5.7	(2,4)	n/a	2021	NRS	\$ 89.71

*Analysis Year - NRS, EREA, and EXEMPT are exempt from conformity or are not considered regionally significant under H-GAC regional emissions analysis.

*Sponsor - HCTTF are projects recommended by High Capacity Transit Task Force and not included in METRONext.

2045 RTP Project Listing by County - TPC 05-24-2019

2045 RTP PROJECTS LIST BY COUNTY

Updated 08/04/2020

MPOID/ CSJ	County	Sponsor*	Facility	From	To	Description	Length (mi)	Main Lanes	Frontage Lanes	Fiscal Year	Analysis Year*	Total Project Cost (M, YOE)
17068 0188-09-042	Fort Bend	TXDOT HOUSTON DISTRICT	FM 723	AVENUE D	N OF BRAZOS RIVER	WIDEN FROM 2 TO 4-LANES DIVIDED ROADWAY WITH SHOULDERS AND SIDEWALKS	0.5	(2,4)	n/a	2019	NRS	\$ 19.40
18515	Fort Bend	TXDOT HOUSTON DISTRICT	FM 723	BEADLE LN	N OF BRAZOS RIVER	WIDEN FROM 2 TO 4-LANES DIVIDED ROADWAY WITH SHOULDERS AND SIDEWALKS	3.0	(2,4)	n/a	2022	NRS	\$ 70.67
803 0543-03-900	Fort Bend	TXDOT HOUSTON DISTRICT	FM 762	IH 69	CRABB RIVER RD	WIDEN FROM 2 TO 4-LANES DIVIDED SUBURBAN ARTERIAL	2.8	(2,4)	n/a	2034	NRS	\$ 57.49
18069	Fort Bend	TXDOT HOUSTON DISTRICT	FM 762	US 90A	FM 1640	VARIOUS ACCESS MANAGEMENT TREATMENTS; NEW INTERSECTION, MEDIANS, EXTENSION AND CLOSURE OF TURN LANES, INSTALL TRAFFIC SIGNALS AND SIGNAL TIMING OPTIMIZATION.	1.3	n/a	n/a	2033	EXEMPT	\$ 1.75
18609	Fort Bend	FORT BEND COUNTY PUBLIC TRANSPORT ATION	FORT BEND COUNTY	VA	VA	BUS: SUPPORT AND FACILITIES, MISC SOFTWARE AND HARDWARE, BUS WRAPS AND SOFTWARE MAINTENANCE: FY 2019	0.0	n/a	n/a	2020	EXEMPT	\$.43
18610	Fort Bend	FORT BEND COUNTY PUBLIC TRANSPORT ATION	FORT BEND COUNTY	VA	VA	BUS: SUPPORT EQUIPMENT AND FACILITIES, CONSTRUCTION FOR WESTPARK PARK&RIDE: FY 2019	0.0	n/a	n/a	2021	EXEMPT	\$.71

*Analysis Year - NRS, EREA, and EXEMPT are exempt from conformity or are not considered regionally significant under H-GAC regional emissions analysis.

*Sponsor - HCTTF are projects recommended by High Capacity Transit Task Force and not included in METRONext.

2045 RTP Project Listing by County - TPC 05-24-2019

2045 RTP PROJECTS LIST BY COUNTY

Updated 08/04/2020

MPOID/ CSJ	County	Sponsor*	Facility	From	To	Description	Length (mi)	Main Lanes	Frontage Lanes	Fiscal Year	Analysis Year*	Total Project Cost (M, YOE)
18613	Fort Bend	FORT BEND COUNTY PUBLIC TRANSPORTATION	FORT BEND COUNTY	VA	VA	OPERATING ASSISTANCE FOR FORT BEND COUNTY PUBLIC TRANSPORTATION: FY 2019	0.0	n/a	n/a	2021	EXEMPT	\$ 5.09
18611	Fort Bend	FORT BEND COUNTY PUBLIC TRANSPORTATION	FORT BEND COUNTY	VA	VA	OTHER CAPITAL ITEMS (BUS), CAPITAL PURCHASE OF SERVICE: FY 2019	0.0	n/a	n/a	2021	EXEMPT	\$ 1.72
18612	Fort Bend	FORT BEND COUNTY PUBLIC TRANSPORTATION	FORT BEND COUNTY	VA	VA	PLANNING EXPENDITURES FOR FORT BEND COUNTY PUBLIC TRANSPORTATION: FY 2019	0.0	n/a	n/a	2021	EXEMPT	\$.69
11791	Fort Bend	FORT BEND COUNTY	FORT BEND COUNTY	VA	VA	FORT BEND COUNTY PUBLIC TRANSPORTATION PROGRAM: PURCHASE OF SERVICE AND OPERATING: FY 2018	0.0	n/a	n/a	2021	EXEMPT	\$ 1.66
11789	Fort Bend	FORT BEND COUNTY	FORT BEND COUNTY	VA	VA	FORT BEND COUNTY PUBLIC TRANSPORTATION PROGRAM: PURCHASE OF SERVICE AND OPERATING: FY 2016	0.0	n/a	n/a	2021	EXEMPT	\$ 1.05

*Analysis Year - NRS, EREA, and EXEMPT are exempt from conformity or are not considered regionally significant under H-GAC regional emissions analysis.

*Sponsor - HCTTF are projects recommended by High Capacity Transit Task Force and not included in METRONext.

2045 RTP Project Listing by County - TPC 05-24-2019

2045 RTP PROJECTS LIST BY COUNTY

Updated 08/04/2020

MPOID/ CSJ	County	Sponsor*	Facility	From	To	Description	Length (mi)	Main Lanes	Frontage Lanes	Fiscal Year	Analysis Year*	Total Project Cost (M, YOY)
11769	Fort Bend	FORT BEND COUNTY PUBLIC TRANSPORTATION	FORT BEND COUNTY	VA	VA	PURCHASE OF ROLLING STOCK: FY 2018	0.0	n/a	n/a	2020	EXEMPT	\$.29
11790	Fort Bend	FORT BEND COUNTY	FORT BEND COUNTY	VA	VA	FORT BEND COUNTY TRANSIT G.A.P.S. PROGRAM: PURCHASE OF SERVICE (FY 2017)	0.0	n/a	n/a	2021	EXEMPT	\$ 1.05
11895	Fort Bend	FORT BEND COUNTY PUBLIC TRANSPORTATION	FORT BEND COUNTY	VA	VA	FACILITY CONSTRUCTION: FY 2018	0.0	n/a	n/a	2020	EXEMPT	\$.40
11926	Fort Bend	FORT BEND COUNTY PUBLIC TRANSPORTATION	FORT BEND COUNTY	VA	VA	ITS PROJECTS & SOFTWARE MAINTENANCE: FY 2018	0.0	n/a	n/a	2020	EXEMPT	\$.40
11935	Fort Bend	FORT BEND COUNTY PUBLIC TRANSPORTATION	FORT BEND COUNTY	VA	VA	VEHICLES REPLACEMENTS: FY 2018	0.0	n/a	n/a	2020	EXEMPT	\$.89
16263	Fort Bend	FORT BEND COUNTY	FORT BEND COUNTY	VA	VA	CAPITAL EXPENDITURES FOR PUBLIC TRANSPORTATION FOR FORT BEND COUNTY (FY 2015)	0.0	n/a	n/a	2019	EXEMPT	\$ 2.11

*Analysis Year - NRS, EREA, and EXEMPT are exempt from conformity or are not considered regionally significant under H-GAC regional emissions analysis.

2045 RTP Project Listing by County - TPC 05-24-2019

*Sponsor - HCTTF are projects recommended by High Capacity Transit Task Force and not included in METRONext.

2045 RTP PROJECTS LIST BY COUNTY

Updated 08/04/2020

MPOID/ CSJ	County	Sponsor*	Facility	From	To	Description	Length (mi)	Main Lanes	Frontage Lanes	Fiscal Year	Analysis Year*	Total Project Cost (M, YOE)
16264	Fort Bend	FORT BEND COUNTY	FORT BEND COUNTY	VA	VA	PLANNING EXPENDITURES FOR PUBLIC TRANSPORTATION FOR FORT BEND COUNTY (FY 2015)	0.0	n/a	n/a	2020	EXEMPT	\$ 1.21
16265	Fort Bend	FORT BEND COUNTY	FORT BEND COUNTY	VA	VA	OPERATING EXPENDITURES FOR PUBLIC TRANSPORTATION FOR FORT BEND COUNTY (FY 2015)	0.0	n/a	n/a	2019	EXEMPT	\$ 1.78
16269	Fort Bend	FORT BEND COUNTY	FORT BEND COUNTY	VA	VA	CAPITAL EXPENDITURES FOR PUBLIC TRANSPORTATION FOR FORT BEND COUNTY INCLUDING CONSTRUCTION/ADMIN OPS FACILITY, P&R SIGNAGE & ROLLING STOCK (FY 2017)	0.0	n/a	n/a	2019	EXEMPT	\$ 2.80
16270	Fort Bend	FORT BEND COUNTY	FORT BEND COUNTY	VA	VA	PLANNING EXPENDITURES FOR PUBLIC TRANSPORTATION FOR FORT BEND COUNTY (FY 2017)	0.0	n/a	n/a	2019	EXEMPT	\$.62
16271	Fort Bend	FORT BEND COUNTY	FORT BEND COUNTY	VA	VA	OPERATING EXPENDITURES FOR PUBLIC TRANSPORTATION FOR FORT BEND COUNTY (FY 2017)	0.0	n/a	n/a	2019	EXEMPT	\$ 4.42
16272	Fort Bend	FORT BEND COUNTY	FORT BEND COUNTY	VA	VA	CAPITAL EXPENDITURES FOR PUBLIC TRANSPORTATION FOR FORT BEND COUNTY :FY 2018	0.0	n/a	n/a	2020	EXEMPT	\$ 1.51
16273	Fort Bend	FORT BEND COUNTY	FORT BEND COUNTY	VA	VA	PLANNING EXPENDITURES FOR PUBLIC TRANSPORTATION FOR FORT BEND COUNTY: FY 2018	0.0	n/a	n/a	2020	EXEMPT	\$.89

*Analysis Year - NRS, EREA, and EXEMPT are exempt from conformity or are not considered regionally significant under H-GAC regional emissions analysis.

2045 RTP Project Listing by County - TPC 05-24-2019

*Sponsor - HCTTF are projects recommended by High Capacity Transit Task Force and not included in METRONext.

2045 RTP PROJECTS LIST BY COUNTY

Updated 08/04/2020

MPOID/ CSJ	County	Sponsor*	Facility	From	To	Description	Length (mi)	Main Lanes	Frontage Lanes	Fiscal Year	Analysis Year*	Total Project Cost (M, YOE)
16274	Fort Bend	FORT BEND COUNTY	FORT BEND COUNTY	VA	VA	OPERATING EXPENDITURES FOR PUBLIC TRANSPORTATION FOR FORT BEND COUNTY: FY 2018	0.0	n/a	n/a	2020	EXEMPT	\$ 2.00
17062 0912-34-192	Fort Bend	FORT BEND COUNTY	FORT BEND COUNTY	VA	VA	CONSTRUCT WIRELESS TRAFFIC SIGNAL COMMUNICATION SYSTEM	0.0	n/a	n/a	2021	EXEMPT	\$ 8.03
18338	Fort Bend	FORT BEND COUNTY PUBLIC TRANSPORTATION	FORT BEND COUNTY	VA	VA	BUS SUPPORT AND FACILITIES, MISC SOFTWARE AND HARDWARE, BUS WRAPS AND SOFTWARE MAINTENANCE: FY 2021	0.0	n/a	n/a	2022	EXEMPT	\$.58
18332	Fort Bend	FORT BEND COUNTY PUBLIC TRANSPORTATION	FORT BEND COUNTY	VA	VA	BUS SUPPORT EQUIPMENT AND FACILITIES, CONSTRUCTION FOR WESTPARK PARK&RIDE: FY 2020	0.0	n/a	n/a	2022	EXEMPT	\$.55
18336	Fort Bend	FORT BEND COUNTY PUBLIC TRANSPORTATION	FORT BEND COUNTY	VA	VA	OPERATING ASSISTANCE FOR FORT BEND COUNTY PUBLIC TRANSPORTATION: FY 2020	0.0	n/a	n/a	2022	EXEMPT	\$ 1.07
18341	Fort Bend	FORT BEND COUNTY PUBLIC TRANSPORTATION	FORT BEND COUNTY	VA	VA	OPERATING ASSISTANCE FOR FORT BEND COUNTY PUBLIC TRANSPORTATION: FY 2021	0.0	n/a	n/a	2022	EXEMPT	\$.10

*Analysis Year - NRS, EREA, and EXEMPT are exempt from conformity or are not considered regionally significant under H-GAC regional emissions analysis.

*Sponsor - HCTTF are projects recommended by High Capacity Transit Task Force and not included in METRONext.

2045 RTP Project Listing by County - TPC 05-24-2019

2045 RTP PROJECTS LIST BY COUNTY

Updated 08/04/2020

MPOID/ CSJ	County	Sponsor*	Facility	From	To	Description	Length (mi)	Main Lanes	Frontage Lanes	Fiscal Year	Analysis Year*	Total Project Cost (M, YOE)
18334	Fort Bend	FORT BEND COUNTY PUBLIC TRANSPORTATION	FORT BEND COUNTY	VA	VA	OTHER CAPITAL ITEMS (BUS), CAPITAL PURCHASE OF SERVICE: FY 2020	0.0	n/a	n/a	2022	EXEMPT	\$ 1.83
18339	Fort Bend	FORT BEND COUNTY PUBLIC TRANSPORTATION	FORT BEND COUNTY	VA	VA	OTHER CAPITAL ITEMS (BUS), CAPITAL PURCHASE OF SERVICE: FY 2021	0.0	n/a	n/a	2022	EXEMPT	\$ 1.94
18340	Fort Bend	FORT BEND COUNTY PUBLIC TRANSPORTATION	FORT BEND COUNTY	VA	VA	PLANNING EXPENDITURES FOR FORT BEND COUNTY PUBLIC TRANSPORTATION: FY 2021	0.0	n/a	n/a	2022	EXEMPT	\$ 1.00
18335	Fort Bend	FORT BEND COUNTY PUBLIC TRANSPORTATION	FORT BEND COUNTY	VA	VA	PLANNING EXPENDITURES FOR FORT BEND COUNTY PUBLIC TRANSPORTATION: FY 2020	0.0	n/a	n/a	2022	EXEMPT	\$.97
18331	Fort Bend	FORT BEND COUNTY PUBLIC TRANSPORTATION	FORT BEND COUNTY	VA	VA	PURCHASE OF ROLLING STOCK: FY 2020	0.0	n/a	n/a	2022	EXEMPT	\$.46

*Analysis Year - NRS, EREA, and EXEMPT are exempt from conformity or are not considered regionally significant under H-GAC regional emissions analysis.

*Sponsor - HCTTF are projects recommended by High Capacity Transit Task Force and not included in METRONext.

2045 RTP Project Listing by County - TPC 05-24-2019

2025 RTP PROJECTS LIST BY COUNTY

Updated 08/04/2020

MPOID/ CSJ	County	Sponsor*	Facility	From	To	Description	Length (mi)	Main Lanes	Frontage Lanes	Fiscal Year	Analysis Year*	Total Project Cost (M, YOE)
11541	Fort Bend	FORT BEND COUNTY	FORT BEND O&M FACILITY	SUGAR LAND AREA SITE TBD	VA	CONSTRUCT A SECOND FORT BEND COUNTY TRANSIT OPERATIONS AND MAINTENANCE FACILITY TO SUPPORT EXPANDED TRANSIT SERVICES	0.0	n/a	n/a	2025	EXEMPT	\$ 3.00
919	Fort Bend	FBCTRA	FORT BEND PKWY TOLL ROAD	SIENNA PKWY	SH 99	CONSTRUCT 4-LANES TOLL ROAD AND BRAZOS BRIDGE	9.2	(0,4)	n/a	2025	2030	\$ 240.86
2381	Fort Bend	FORT BEND COUNTY	GUBBELS RD	AT WATERS LAKE BAYOU		REPLACE BRIDGE	0.0	(2,2)	n/a	2030	EXEMPT	\$.55
12622	Fort Bend	FORT BEND COUNTY	HARLEM RD	SH 99	US 90A	WIDEN FROM 4 TO 6 LANES W/BRIDGES	4.0	(4,6)	n/a	2023	NRS	\$ 30.61
18402 0271-05-049	Fort Bend	TXDOT HOUSTON DISTRICT	IH 10	WALLER C/L	W OF SNAKE CREEK	RECONSTRUCT AND WIDEN FROM 6 TO 10 LANE (ADD 2 MANAGED LANES AND 2 GENERAL PURPOSE LANES)	0.8	(6,10)	(4,4)	2023	2030	\$ 66.95
10334 0271-05-025	Fort Bend	TXDOT HOUSTON DISTRICT	IH 10 W	W OF SNAKE CREEK	FORT BEND / HARRIS COUNTY LINE	RECONSTRUCT AND WIDEN FROM 6 TO 10 LANES (ADD 2 MANAGED LANES AND 2 GENERAL PURPOSE LANES)	1.8	(6,10)	(4,4)	2023	2030	\$ 131.42
17098 0027-12-152	Fort Bend	TXDOT HOUSTON DISTRICT	IH 69 S	READING RD	SH 99	INSTALL NEW ITS EQUIPMENT AND INFRASTRUCTURE	4.2	n/a	n/a	2021	EXEMPT	\$ 10.31

*Analysis Year - NRS, EREA, and EXEMPT are exempt from conformity or are not considered regionally significant under H-GAC regional emissions analysis.

*Sponsor - HCTTF are projects recommended by High Capacity Transit Task Force and not included in METRONext.

2025 RTP Project Listing by County - TPC 05-24-2019

2045 RTP PROJECTS LIST BY COUNTY

Updated 08/04/2020

MPOID/ CSJ	County	Sponsor*	Facility	From	To	Description	Length (mi)	Main Lanes	Frontage Lanes	Fiscal Year	Analysis Year*	Total Project Cost (M, YOE)
18221	Fort Bend	HCTTF	IH-69	AT SUGAR LAND TOWN CENTER HOV T-RAMP		T-RAMP FOR IH-69 SOUTHWEST DIAMOND LANES; PROVIDES DIRECT ACCESS TO PROPOSED SUGARLAND TOWN CENTER PARK AND RIDE	2.0	(0,2)	n/a	2040	2045	\$ 154.04
18199	Fort Bend	METRO	KATY FORT BEND RD.	NEAR KINGSLAND BLVD.	VA	NEW PARK AND RIDE IN VICINITY OF KATY FORT BEND RD AND KINGSLAND BLVD	0.0	n/a	n/a	2040	EXEMPT	\$ 52.14
975	Fort Bend	CITY OF MEADOWS PLACE	KIRKWOOD DR S	HARRIS C/L	CITY LIMITS	RECONSTRUCT 4-LANES BOULEVARD	0.5	(4,4)	n/a	2027	EXEMPT	\$ 1.87
652	Fort Bend	FORT BEND COUNTY	LAKE OLYMPIA PKWY	FORT BEND PARKWAY TOLL RD	CHIMNEY ROCK RD	CONSTRUCT 4-LANES UNDIVIDED ROAD	0.9	(0,4)	n/a	2021	NRS	\$ 5.80
7732	Fort Bend	CITY OF MISSOURI CITY	MCKEEVER RD	SH 6	SIENNA PKWY	WIDEN FROM 2 TO 4-LANES AND REALIGNMENT	1.0	(2,4)	n/a	2027	NRS	\$ 19.30
18192	Fort Bend	METRO	MISSOURI CITY PARK AND RIDE ON US 90A	AT SL 8		REPLACES EXISTING MISSOURI CITY PARK AND RIDE WITH NEW FACILITY CLOSER TO INTERSECTION OF US 90A AND BELTWAY 8	0.0	n/a	n/a	2040	2045	\$ 52.14

*Analysis Year - NRS, EREA, and EXEMPT are exempt from conformity or are not considered regionally significant under H-GAC regional emissions analysis.

*Sponsor - HCTTF are projects recommended by High Capacity Transit Task Force and not included in METRONext.

2045 RTP Project Listing by County - TPC 05-24-2019

2045 RTP PROJECTS LIST BY COUNTY

Updated 08/04/2020

MPOID/ CSJ	County	Sponsor*	Facility	From	To	Description	Length (mi)	Main Lanes	Frontage Lanes	Fiscal Year	Analysis Year*	Total Project Cost (M, YOE)
18167	Fort Bend	METRO	MISSOURI CITY/SH 6 PARK AND RIDE	NEAR FORT BEND PARKWAY		NEW PARK AND RIDE ALONG SH 6 NEAR FORT BEND PARKWAY IN SIENNA PLANTATION; REPLACES EXISTING LEASED SPACES IN KROGER PARKING LOT	0.0	n/a	n/a	2030	EXEMPT	\$ 35.22
13721	Fort Bend	CITY OF MISSOURI CITY	MURPHY RD/FM 1092	AT 5TH ST		INTERSECTION IMPROVEMENTS	0.0	(6,6)	n/a	2029	EXEMPT	\$.40
13724	Fort Bend	CITY OF MISSOURI CITY	MURPHY RD/FM 1092	AT EL DORADO BLVD		INTERSECTION IMPROVEMENTS	0.0	(6,6)	n/a	2029	EXEMPT	\$.39
11197	Fort Bend	CITY OF SUGAR LAND	NEW TERRITORY BLVD	LID 17	UNIVERSITY BLVD	WIDEN FROM 4 TO 6-LANES BLVD (PHASE II)	0.7	(4,6)	n/a	2019	NRS	\$ 1.11
2387	Fort Bend	FORT BEND COUNTY	OLD NEEDVILLE FAIRCHILD RD	SH 36	FM 361	UPGRADE 2-LANE ROADWAY	3.7	(2,2)	n/a	2030	EXEMPT	\$ 5.82
13761	Fort Bend	FORT BEND COUNTY	ROESNER LN	GREENBUSCH RD	GASTON RD	NEW LOCATION 4-LANES CURB & GUTTER WITH STORM SEWER	1.1	(0,4)	n/a	2040	NRS	\$ 8.56
18131	Fort Bend	FORT BEND COUNTY	ROESNER RD.	N OF GASTON RD	FORT BEND/ HARRIS C/L	WIDEN FROM 2 TO 4-LANES THOROUGHFARE AND EXTEND 4 LANE THOROUGHFARE IN SECTIONS	1.3	(2,4)	n/a	2041	2045	\$ 101.43
2392	Fort Bend	FORT BEND COUNTY	SAWMILL RD	AT WATERS LAKE BAYOU		REPLACE BRIDGE	0.0	(2,2)	n/a	2027	EXEMPT	\$.18

*Analysis Year - NRS, EREA, and EXEMPT are exempt from conformity or are not considered regionally significant under H-GAC regional emissions analysis.

*Sponsor - HCTTF are projects recommended by High Capacity Transit Task Force and not included in METRONext.

2045 RTP Project Listing by County - TPC 05-24-2019

2045 RTP PROJECTS LIST BY COUNTY

Updated 08/04/2020

MPOID/ CSJ	County	Sponsor*	Facility	From	To	Description	Length (mi)	Main Lanes	Frontage Lanes	Fiscal Year	Analysis Year*	Total Project Cost (M, YOY)
18	Fort Bend	CITY OF SUGAR LAND	SCENIC RIVER DR	COMMONWEALTH BLVD	UNIVERSITY BLVD	RECONSTRUCT & WIDEN FROM 2 TO 4-LANES BLVD	1.2	(2,4)	n/a	2027	NRS	\$ 3.00
262 0188-02-029	Fort Bend	TXDOT HOUSTON DISTRICT	SH 36	FM 2218	S OF NEEDVILLE FAIRCHILDS RD	WIDEN FROM 2 TO 4 LANES DIVIDED ROADWAY WITH INTERSECTION IMPROVEMENTS AND BICYCLE ACCOMMODATIONS	8.1	(2,4)	n/a	2019	2030	\$ 117.90
263 0188-01-016	Fort Bend	TXDOT HOUSTON DISTRICT	SH 36	IH 69 S	FM 2218	WIDEN FROM 2 TO 4 LANES DIVIDED ROADWAY WITH INTERSECTION IMPROVEMENTS AND BICYCLE ACCOMMODATIONS	2.9	(2,4)	n/a	2023	2030	\$ 51.80
7750 0187-05-049	Fort Bend	TXDOT HOUSTON DISTRICT	SH 36	AUSTIN C/L	SP 529 IN ROSENBERG	RECONSTRUCT AND WIDEN FROM 2 TO 4 LANES DIVIDED	13.0	(2,4)	n/a	2025	2030	\$ 140.93
11562 0188-02-036	Fort Bend	TXDOT HOUSTON DISTRICT	SH 36	S OF NEEDVILLE FAIRCHILDS RD	BRAZORIA C/L	WIDEN FROM 2 TO 4 LANES DIVIDED	6.4	(2,4)	n/a	2019	2030	\$ 78.00
18404 0187-05-062	Fort Bend	HOUSTON TRANSTAR	SH 36	AUSTIN C/L	SS 10	INSTALL ITS EQUIPMENT AND INFRASTRUCTURE	8.6	n/a	n/a	2025	EXEMPT	\$ 9.91
17044 0192-01-099	Fort Bend	TXDOT HOUSTON DISTRICT	SH 6	FORT BEND PARKWAY TOLLWAY	BRAZORIA C/L	INSTALL NEW ITS EQUIPMENT AND INFRASTRUCTURE	1.2	n/a	n/a	2021	EXEMPT	\$ 3.02

*Analysis Year - NRS, EREA, and EXEMPT are exempt from conformity or are not considered regionally significant under H-GAC regional emissions analysis.

*Sponsor - HCTTF are projects recommended by High Capacity Transit Task Force and not included in METRONext.

2045 RTP Project Listing by County - TPC 05-24-2019

2045 RTP PROJECTS LIST BY COUNTY

Updated 08/04/2020

MPOID/ CSJ	County	Sponsor*	Facility	From	To	Description	Length (mi)	Main Lanes	Frontage Lanes	Fiscal Year	Analysis Year*	Total Project Cost (M, YOE)
18022 3510-04-019	Fort Bend	TXDOT HOUSTON DISTRICT	SH 99	HARRIS COUNTY TO FM 1093 LINE		RECONSTRUCT AND WIDEN FROM 4 LANES TO 6 LANES (SEG D)	4.5	(4,6)	n/a	2023	2030	\$ 73.15
266 3510-03-001	Fort Bend	TXDOT HOUSTON DISTRICT	SH 99	FM 762	BRAZORIA C/L	SEG C-2: CONSTRUCT 4-LANES TOLLWAY WITH LIMITED TWO 2- LANE FRONTAGE ROADS AND INTERCHANGES	10.4	(0,4)	(0,4)	2025	2030	\$ 279.80
451 3510-04-055	Fort Bend	FORT BEND COUNTY	SH 99	CINCO RANCH BLVD	WESTHEIMER PKWY	CONSRUCT 2 LANE SOUTH BOUND FRONTAGE ROAD	1.0	(4,4)	(0,2)	2021	EXEMPT	\$ 5.04
455 3510-04-054	Fort Bend	FORT BEND COUNTY	SH 99	S FRY ROAD	FM 1093	CONSTRUCT 2 LANE SOUTH BOUND FRONTAGE ROAD	1.3	(4,4)	(0,2)	2021	EXEMPT	\$ 12.50
14239 3510-04-039	Fort Bend	FBCTRA	SH 99	AT FM 1093/WPT		SEG D: CONSTRUCT 2 DIRECT CONNECTORS (TOLL) (WB-NB, NB-EB)	0.5	n/a	n/a	2026	EREA	\$ 38.40
14247 3510-03-004	Fort Bend	FBCTRA	SH 99	AT IH 69 S		SEG C: CONSTRUCT 4 DIRECT CONNECTORS (TOLL)	0.8	n/a	n/a	2030	EREA	\$ 104.00
10128 3510-03-002	Fort Bend	TXDOT HOUSTON DISTRICT	SH 99	IH 69	FM 762	SEG C-1: CONSTRUCT 4-LANES TOLLWAY WITH LIMITED TWO 2- LANES FRONTAGE ROADS AND INTERCHANGES	7.4	(0,4)	(0,4)	2025	2030	\$ 217.60
11378 3510-04-058	Fort Bend	FBCTRA	SH 99	AT FM 1093 (WESTPARK TOLLWAY) INTERCHANGE		SEG D: CONSTRUCT 4 DIRECT CONNECTORS (TOLL) (SB-WB,WB- SB,NB-WB,EB-SB)	0.2	n/a	n/a	2023	EREA	\$ 78.80

*Analysis Year - NRS, EREA, and EXEMPT are exempt from conformity or are not considered regionally significant under H-GAC regional emissions analysis.

*Sponsor - HCTTF are projects recommended by High Capacity Transit Task Force and not included in METRONext.

2045 RTP Project Listing by County - TPC 05-24-2019

2045 RTP PROJECTS LIST BY COUNTY

Updated 08/04/2020

MPOID/ CSJ	County	Sponsor*	Facility	From	To	Description	Length (mi)	Main Lanes	Frontage Lanes	Fiscal Year	Analysis Year*	Total Project Cost (M, YOE)
18032	Fort Bend	FORT BEND COUNTY	SH 99	AT PEEK RD		CONSTRUCTION OF OVERPASS. INSTALL TRAFFIC SIGNALS FOR AT-GRADE PORTION OF INTERSECTION AND RECONFIGURE EXISTING ENTRANCE AND EXIT RAMP FOR SH 99.	0.5	n/a	n/a	2022	EXEMPT	\$ 21.68
18076	Fort Bend	FORT BEND COUNTY	SH 99	W. AIRPORT BLVD.	FM 1464	WIDEN FROM 4 TO 6 LANES	3.0	(4,6)	n/a	2033	2040	\$ 86.85
12380	Fort Bend	CITY OF MISSOURI CITY	SIENNA PKWY	WATERS LAKE BLVD	FM 521	EXTEND 4-LANE ROADWAY	4.7	(0,4)	n/a	2027	NRS	\$ 36.70
18229	Fort Bend	HOUSTON TRANSTAR	SPUR 10	IH 69	SH 36 S	INSTALLATION OF AN ACTIVE TRAFFIC MANAGEMENT SYSTEM ON SPUR 10 FROM US 59 (IH-69) TO SH 36, INCLUDING FIBER OPTIC CABLE, CLOSED CIRCUIT CAMERAS, DYNAMIC MESSAGE SIGNS, VEHICLE SENSING DEVICES, AND TRAVEL TIME READERS IN FORT BEND COUNTY.	4.0	(2,2)	n/a	2027	EXEMPT	\$ 3.56
261 0187-05-036	Fort Bend	TXDOT HOUSTON DISTRICT	SS 10	IH 69/US 59	SH 36	WIDEN FROM 2- LANES TO 4-LANES DIVIDED	4.8	(2,4)	n/a	2030	2040	\$ 53.87
17100 0187-05-061	Fort Bend	TXDOT HOUSTON DISTRICT	SS 10	SH 36 (NORTH OF IH 69)	IH 69	INSTALL NEW ITS EQUIPMENT AND INFRASTRUCTURE	5.0	n/a	n/a	2023	EXEMPT	\$ 17.95

*Analysis Year - NRS, EREA, and EXEMPT are exempt from conformity or are not considered regionally significant under H-GAC regional emissions analysis.

*Sponsor - HCTTF are projects recommended by High Capacity Transit Task Force and not included in METRONext.

2045 RTP Project Listing by County - TPC 05-24-2019

2045 RTP PROJECTS LIST BY COUNTY

Updated 08/04/2020

MPOID/ CSJ	County	Sponsor*	Facility	From	To	Description	Length (mi)	Main Lanes	Frontage Lanes	Fiscal Year	Analysis Year*	Total Project Cost (M, YOE)
18090	Fort Bend	CITY OF SUGAR LAND	SWEETWATER BLVD	SOUTH TOWN CENTER BLVD	COLONY PARK DR	RECONSTRUCT 4 LANES ROADWAY AND WATER MAIN, TRAFFIC SIGNAL UPGRADES AND ADD PEDESTRIAN/BICYCLIST CAPACITY AND ENHANCED ACCESS	1.5	(4,4)	n/a	2037	EXEMPT	\$ 23.70
13637	Fort Bend	CITY OF MISSOURI CITY	TEXAS PKWY/FM 2234	LEXINGTON BLVD	CARTWRIGHT RD	WIDEN FROM 4 TO 6-LANES DIVIDED	1.3	(4,6)	n/a	2029	NRS	\$ 9.55
656	Fort Bend	CITY OF MISSOURI CITY	TRAMMEL FRESNO RD	SIENNA PKWY	SH 6	RECONSTRUCT AND WIDEN FROM 2 TO 4-LANE UNDIVIDED	1.0	(2,4)	n/a	2021	NRS	\$ 3.78
2394	Fort Bend	FORT BEND COUNTY	TRINITY RD	AT BIG CREEK		REPLACE BRIDGE	0.0	(2,2)	n/a	2027	EXEMPT	\$.09
7051	Fort Bend	CITY OF SUGAR LAND	UNIVERSITY BLVD	NEW TERRITORY BLVD	TELFAIR BLVD	WIDEN FROM 4 TO 6 LANES, INTERSECTION IMPROVEMENTS AND SIGNAL MODIFICATIONS	0.6	(4,6)	n/a	2026	NRS	\$ 1.37
7053	Fort Bend	CITY OF SUGAR LAND	UNIVERSITY BLVD	LEXINGTON BLVD	WENTWORTH AVE	WIDEN FROM 4 TO 6 LANES, INTERSECTION IMPROVEMENTS AND SIGNAL MODIFICATIONS	0.4	(4,6)	n/a	2026	NRS	\$.91
11196	Fort Bend	CITY OF SUGAR LAND	UNIVERSITY BLVD	IH 69	SH 6	WIDEN FROM 4 TO 6-LANES (PHASE 2)	2.0	(4,6)	n/a	2022	NRS	\$ 3.15

*Analysis Year - NRS, EREA, and EXEMPT are exempt from conformity or are not considered regionally significant under H-GAC regional emissions analysis.

*Sponsor - HCTTF are projects recommended by High Capacity Transit Task Force and not included in METRONext.

2045 RTP Project Listing by County - TPC 05-24-2019

2045 RTP PROJECTS LIST BY COUNTY

Updated 08/04/2020

MPOID/ CSJ	County	Sponsor*	Facility	From	To	Description	Length (mi)	Main Lanes	Frontage Lanes	Fiscal Year	Analysis Year*	Total Project Cost (M, YOE)
18051	Fort Bend	FORT BEND COUNTY	UNIVERSITY BOULEVARD	AT 14000 UNIVERSITY BOULEVARD SUGAR LAND, TX 77479		CONSTRUCT STRUCTURED PARKING GARAGE OF 2,500 SPACES WITH BUS AND PASSENGER ACCOMMODATIONS FOR A PERMANENT PARK & RIDE INCLUDING DEDICATED BUS BAYS WITH PASSENGER PLATFORMS, PASSENGER WAITING SHELTERS AND TRANSIT INFORMATION SYSTEMS.	0.5	n/a	n/a	2030	EXEMPT	\$ 73.08
18403 0271-10-011	Fort Bend	TXDOT HOUSTON DISTRICT	US 90	WALLER C/L	FM 1463	WIDEN FROM A 2 LANES TO 4 LANES	0.2	(2,4)	n/a	2027	2030	\$ 5.46
18029 0027-08-147	Fort Bend	TXDOT HOUSTON DISTRICT	US 90A	FM 359	SH 99	RECONSTRUCT AND WIDEN FROM 4 TO 6 LANES DIVIDED	3.5	(4,6)	n/a	2023	2030	\$ 43.39
10114 0027-08-146	Fort Bend	TXDOT HOUSTON DISTRICT	US 90A	LP 762	FM 359	WIDEN FROM 4 TO 6-LANES DIVIDED	1.3	(4,6)	n/a	2026	2030	\$ 28.57
16348 0027-08-180	Fort Bend	TXDOT HOUSTON DISTRICT	US 90A	AT SH 99		CONSTRUCT GRADE SEPARATION AND INTERSECTION IMPROVEMENTS	0.6	(6,6)	n/a	2022	EREA	\$ 37.27
17236 0027-08-137	Fort Bend	TXDOT HOUSTON DISTRICT	US 90A	SH 99	W OF SH 6	WIDEN FROM 6 TO 8 LANES DIVIDED	1.3	(6,8)	n/a	2030	2040	\$ 87.17

*Analysis Year - NRS, EREA, and EXEMPT are exempt from conformity or are not considered regionally significant under H-GAC regional emissions analysis.

*Sponsor - HCTTF are projects recommended by High Capacity Transit Task Force and not included in METRONext.

2045 RTP PROJECTS LIST BY COUNTY

Updated 08/04/2020

MPOID/ CSJ	County	Sponsor*	Facility	From	To	Description	Length (mi)	Main Lanes	Frontage Lanes	Fiscal Year	Analysis Year*	Total Project Cost (M, YOE)
18154	Fort Bend	TXDOT HOUSTON DISTRICT	US 90A	BAMORE RD	HARLEM RD	ACCESS MANAGEMENT TREATMENTS INCLUDE CONSTRUCTION OF NEW INTERSECTION, INSTALLATION OF RAISED MEDIANS, DRIVEWAY MODIFICATIONS, ADDITION, EXTENSION AND CLOSURE OF TURN LANES, TRAFFIC SIGNAL INSTALLATION AND TRAFFIC SIGNAL TIMING OPTIMIZATION.	10.1	n/a	n/a	2037	EXEMPT	\$ 20.91
13728	Fort Bend	CITY OF MISSOURI CITY	WATERS LAKE BLVD	SIENNA PKWY	FORT BEND/BRAZORIA COUNTY LINE	CONSTRUCT 4-LANES ROADWAY	3.5	(0,4)	n/a	2023	NRS	\$ 14.31
13742	Fort Bend	CITY OF MISSOURI CITY	WATERS LAKE BLVD	EXISTING TERMINUS	S OF SIENNA PARKWAY	EXTEND 4-LANES BOULEVARD	2.3	(0,4)	n/a	2027	NRS	\$ 5.55
13739	Fort Bend	CITY OF MISSOURI CITY	WATTS PLANTATION	KNIGHT RD	SH 6	EXTEND 2-LANES ROADWAY	0.9	(0,2)	n/a	2024	NRS	\$ 1.51
18333	Fort Bend	FORT BEND COUNTY PUBLIC TRANSPORT ATION	WESTPARK PARK & RIDE	VA	VA	BUS SUPPORT EQUIPMENT AND FACILITIES, CONSTRUCTION FOR WESTPARK PARK&RIDE: FY 2020	0.0	n/a	n/a	2021	EXEMPT	\$ 1.28

*Analysis Year - NRS, EREA, and EXEMPT are exempt from conformity or are not considered regionally significant under H-GAC regional emissions analysis.

*Sponsor - HCTTF are projects recommended by High Capacity Transit Task Force and not included in METRONext.

2045 RTP Project Listing by County - TPC 05-24-2019

2045 RTP PROJECTS LIST BY COUNTY

Updated 08/04/2020

MPOID/ CSJ	County	Sponsor*	Facility	From	To	Description	Length (mi)	Main Lanes	Frontage Lanes	Fiscal Year	Analysis Year*	Total Project Cost (M, YOE)
I1533	Fort Bend	FORT BEND COUNTY PUBLIC TRANSPORTATION	WESTPARK TOLLWAY P	MASON RD	GRAND MISSION BLVD	ACQUIRE 6 ADDITIONAL LARGE TRANSIT VEHICLES (PHASE 1) FOR EXPRESS SERVICES FROM WESTPARK P&R	0.0	n/a	n/a	2021	EXEMPT	\$.55
I1534	Fort Bend	FORT BEND COUNTY	WESTPARK TOLLWAY P	AT SH 99		ACQUIRE 6 ADDITIONAL LARGE TRANSIT VEHICLES (PHASE 2) FOR EXPRESS SERVICES FROM WESTPARK P&R	0.0	n/a	n/a	2027	EXEMPT	\$ 1.25
I1538	Fort Bend	FORT BEND COUNTY	WESTPARK TOLLWAY P	AT SH 99		CONSTRUCT 2ND 500 SPACES OF P&R TO SERVE EXPRESS BUS AND VANPOOL SERVICES TO THE ENERGY CORRIDOR, GREENWAY-GALLERIA, DOWNTOWN AND OTHER EMPLOYMENT CENTERS. ULTIMATE LOT SIZE TO INCLUDE 1,000 SPACES	0.0	n/a	n/a	2027	EREA	\$ 3.21
I8103	Fort Bend	CITY OF SUGAR LAND	WILLIAM TRACE BLVD.	SH 6	LEXINGTON BLVD	RECONSTRUCT 4 LANES DIVIDED ROADWAY INCLUDING CURB AND GUTTER, LEFT TURN LANES, INLETS AND MANHOLES	0.7	(4,4)	n/a	2038	2040	\$ 14.86
978	Fort Bend	CITY OF SUGAR LAND	WILLIAMS TRACE BLVD	IH 69	OYSTER CREEK	WIDEN FROM 4 TO 6-LANE DIVIDED	0.3	(4,6)	n/a	2025	NRS	\$ 22.31

*Analysis Year - NRS, EREA, and EXEMPT are exempt from conformity or are not considered regionally significant under H-GAC regional emissions analysis.

*Sponsor - HCTTF are projects recommended by High Capacity Transit Task Force and not included in METRONext.

2045 RTP Project Listing by County - TPC 05-24-2019

Galveston County Projects

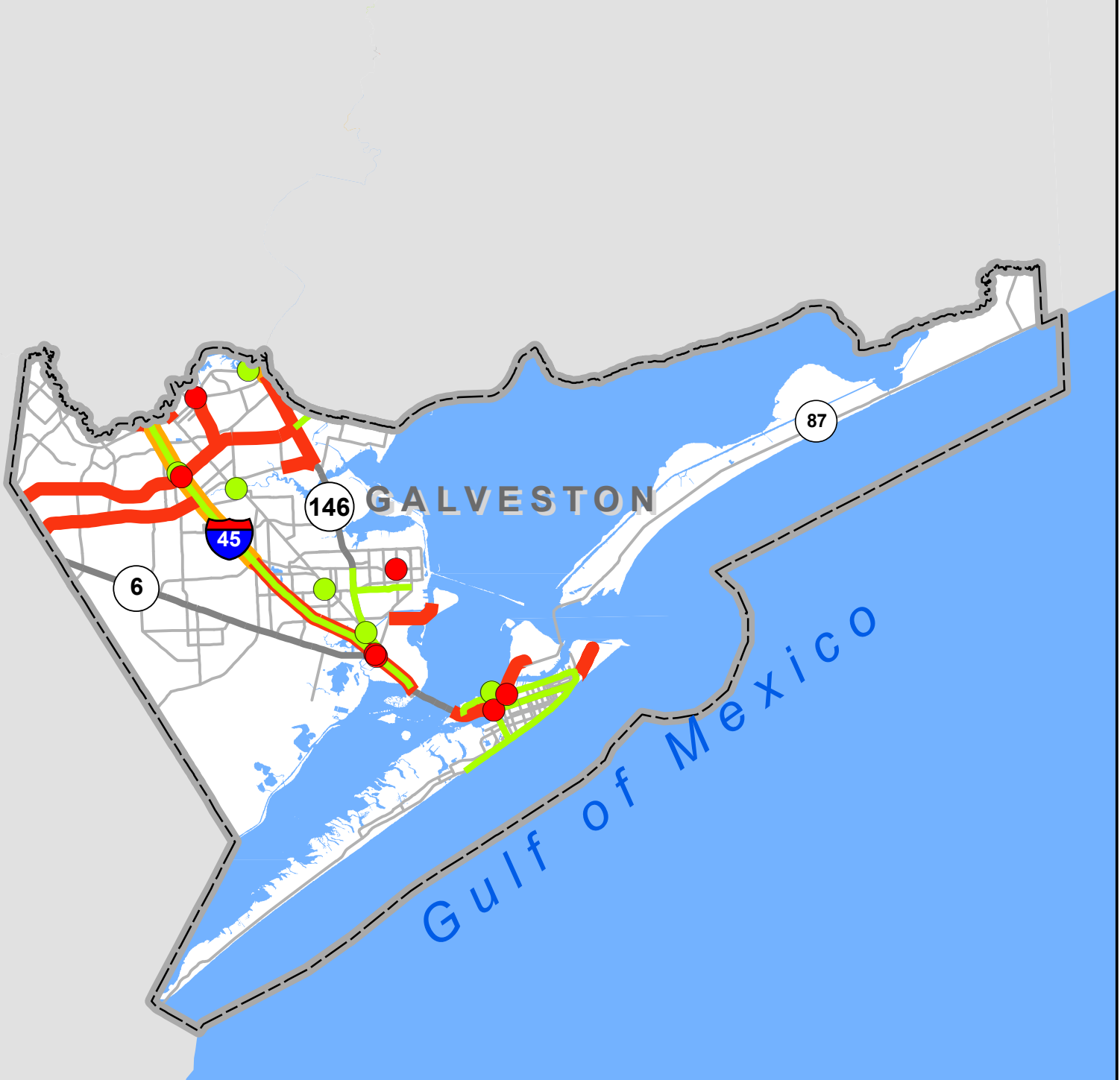


3555 Timmons Ln, Suite 120
Houston, TX 77027
Phone: 713-627-3200
Web: www.h-gac.com



Updated 08/04/2020

2045 Regional Transportation Plan (RTP) Projects Galveston County



Legend

- Funded Projects (TIP/10yr)
- Planned Projects
- Let Projects

This product is for informational purposes and may not have been prepared for or be suitable for legal, engineering, or surveying purposes. It does not represent an on-the-ground survey and represents only the approximate relative location of property boundaries.

2045 RTP PROJECTS LIST BY COUNTY

Updated 08/04/2020

MPOID/ CSJ	County	Sponsor*	Facility	From	To	Description	Length (mi)	Main Lanes	Frontage Lanes	Fiscal Year	Analysis Year*	Total Project Cost (M, YOE)
18130	Galveston	CITY OF TEXAS CITY	5TH/4TH AVE	SH 146	LP 197	RECONSTRUCT 2 LANES TWO-WAY ROADWAY TO A ONE-WAY EASTBOUND FACILITY	2.9	(2,2)	n/a	2041	2045	\$ 17.15
9403	Galveston	CITY OF GALVESTON	61ST ST	BROADWAY ST/SH 87	HARBORSIDE DR/SH 275	61ST STREET 4-LANES EXTENSION TO HARBORSIDE	0.7	(0,4)	n/a	2022	2030	\$ 17.30
2223	Galveston	CITY OF LEAGUE CITY	BAY AREA BLVD	BRITTANY BAY BLVD	CLEAR CREEK	CONSTRUCT HIKE & BIKE TRAIL	1.7	n/a	n/a	2025	EXEMPT	\$.42
7612	Galveston	CITY OF TEXAS CITY	CENTURY BLVD	SH 3	SOUTH POINT BLVD	WIDEN 2 TO 4-LANES	1.7	(2,4)	n/a	2020	NRS	\$ 7.06
16219	Galveston	GULF COAST CENTER	CITY OF DICKINSON	VA	VA	COMPREHENSIVE STRATEGY TO IMPROVE CONNECTIVITY TO LOCAL AND REGIONAL TRANSIT AND UPGRADE THE GENERAL "WALKABILITY" OF THE PEDESTRIAN ENVIRONMENT IN THE CITY OF DICKINSON. SPECIFIC ELEMENTS INCLUDE A NEW PARK & RIDE (SH 3 @ MOWAT DRIVE), LCI STREETScape (SH 3 AND FM 517), FIXED-ROUTE BUS STOP (APROX. 40 LOCATIONS) AND COMMUNITY GATEWAY IMPROVEMENTS.	0.0	n/a	n/a	2020	EXEMPT	\$ 4.80
11025	Galveston	CITY OF GALVESTON	CITY OF GALVESTON	VA	VA	PURCHASE 10 NEW TRANSIT VEHICLES	0.0	n/a	n/a	2023	EXEMPT	\$ 4.47

*Analysis Year - NRS, EREA, and EXEMPT are exempt from conformity or are not considered regionally significant under H-GAC regional emissions analysis.

*Sponsor - HCTTF are projects recommended by High Capacity Transit Task Force and not included in METRONext.

2045 RTP Project Listing by County - TPC 05-24-2019

2045 RTP PROJECTS LIST BY COUNTY

Updated 08/04/2020

MPOID/ CSJ	County	Sponsor*	Facility	From	To	Description	Length (mi)	Main Lanes	Frontage Lanes	Fiscal Year	Analysis Year*	Total Project Cost (M, YOE)
17006 0912-73-206	Galveston	CITY OF GALVESTON	CITY OF GALVESTON	VA	VA	DOWNTOWN PEDESTRIAN TRANSIT CONNECTIVITY IMPROVEMENTS	0.0	n/a	n/a	2019	EXEMPT	\$.65
117611	Galveston	CITY OF GALVESTON	CITY OF GALVESTON	VA	VA	CITY OF GALVESTON FTA SECTION 5307 FOR CAPITAL, OPERATING, ADMINISTRATION AND PLANNING: FY 2020	0.0	n/a	n/a	2020	EXEMPT	\$ 2.16
11936	Galveston	CITY OF GALVESTON	CITY OF GALVESTON	VA	VA	CITY OF GALVESTON FTA SECTION 5307 FOR CAPITAL, OPERATING, ADMINISTRATION AND PLANNING: FY 2019	0.0	n/a	n/a	2019	EXEMPT	\$ 2.16
14962	Galveston	CITY OF GALVESTON	CITY OF GALVESTON	VA	VA	TRANSIT OPERATING: FY 2018	0.0	n/a	n/a	2019	EXEMPT	\$ 1.00
14963	Galveston	CITY OF GALVESTON	CITY OF GALVESTON	VA	VA	TRANSIT MAINTENANCE: FY 2018	0.0	n/a	n/a	2019	EXEMPT	\$.73
18602	Galveston	CITY OF GALVESTON	CITY OF GALVESTON	VA	VA	CITY OF GALVESTON TRANSIT CAPITAL, OPERATING, PLANNING AND ADMINISTRATION: FY 2020	0.0	n/a	n/a	2021	EXEMPT	\$ 2.60
9802	Galveston	CITY OF GALVESTON	CITY OF GALVESTON	VA	VA	INSTALL COMPUTERIZED TRAFFIC CONTROL SYSTEM IN GALVESTON PHASE 2	0.0	NA	n/a	2021	EXEMPT	\$ 3.67
18614	Galveston	CITY OF GALVESTON	CITY OF GALVESTON	VA	VA	TRANSIT CAPITAL, OPERATING, PLANNING AND ADMINISTRATION; FY 2021	0.0	n/a	n/a	2021	EXEMPT	\$ 2.60

*Analysis Year - NRS, EREA, and EXEMPT are exempt from conformity or are not considered regionally significant under H-GAC regional emissions analysis.

*Sponsor - HCTTF are projects recommended by High Capacity Transit Task Force and not included in METRONext.

2045 RTP Project Listing by County - TPC 05-24-2019

2045 RTP PROJECTS LIST BY COUNTY

Updated 08/04/2020

MPOID/ CSJ	County	Sponsor*	Facility	From	To	Description	Length (mi)	Main Lanes	Frontage Lanes	Fiscal Year	Analysis Year*	Total Project Cost (M, YOY)
18615	Galveston	CITY OF GALVESTON	CITY OF GALVESTON	VA	VA	TRANSIT CAPITAL, OPERATING, PLANNING AND ADMINISTRATION; FY 2021	0.0	n/a	n/a	2022	EXEMPT	\$ 2.60
18616	Galveston	CITY OF GALVESTON	CITY OF GALVESTON	VA	VA	TRANSIT CAPITAL, OPERATING, PLANNING AND ADMINISTRATION; FY 2023	0.0	n/a	n/a	2023	EXEMPT	\$ 2.60
16203 0912-73-202	Galveston	CITY OF GALVESTON	CITY OF GALVESTON ON-STREET BICYCLE NETWORK	VA	VA	CONSTRUCT ON-STREET BICYCLE NETWORK (SIGNAGE, PAVEMENT MARKINGS AND STRIPING) AND INSTALL 200 BICYCLE RACKS	0.0	n/a	n/a	2021	EXEMPT	\$.36
18123	Galveston	CLEAR LAKE SHORES	CLEAR LAKE RD	ASPEN RD	BIRCH RD	REPLACE BRIDGE OVER JARBOE BAYOU WITH AN ADA-COMPLIANT , 10' SHARED USE PATH, AN 8' SHOULDER AND CONNECTING SIDEWALK	0.1	n/a	n/a	2040	EXEMPT	\$ 5.54
18507 3312-02-018	Galveston	TXDOT HOUSTON DISTRICT	FM 270	FM 518	FM 646	RECONSTRUCT AND WIDEN FROM 2 TO 4-LANES DIVIDED	2.6	(2,4)	n/a	2028	2030	\$ 28.10
36	Galveston	CITY OF LEAGUE CITY	FM 270	FM 518	FM 646	WIDEN FROM 2 TO 4-LANES DIVIDED	2.6	(2,4)	n/a	2025	NRS	\$ 19.56
38 1002-02-016	Galveston	TXDOT HOUSTON DISTRICT	FM 517	FM 646	BRAZORIA C/L	RECONSTRUCT AND WIDEN FROM 2 TO 4 LANES AND ACCESS MANAGEMENT TREATMENTS	7.2	(2,4)	n/a	2024	NRS	\$ 108.87

*Analysis Year - NRS, EREA, and EXEMPT are exempt from conformity or are not considered regionally significant under H-GAC regional emissions analysis.

*Sponsor - HCTTF are projects recommended by High Capacity Transit Task Force and not included in METRONext.

2045 RTP Project Listing by County - TPC 05-24-2019

2045 RTP PROJECTS LIST BY COUNTY

Updated 08/04/2020

MPOID/ CSJ	County	Sponsor*	Facility	From	To	Description	Length (mi)	Main Lanes	Frontage Lanes	Fiscal Year	Analysis Year*	Total Project Cost (M, YOE)
39	Galveston	GALVESTON COUNTY	FM 517	FM 3436	SH 146	WIDEN FROM 2 TO 4-LANES DIVIDED W/ CURB & GUTTER	1.7	(2,4)	n/a	2023	NRS	\$ 15.26
16319 0978-01-039	Galveston	TXDOT HOUSTON DISTRICT	FM 517	FM 646	IH 45	ACCESS MANAGEMENT TREATMENT	1.0	n/a	n/a	2025	EXEMPT	\$.80
18330	Galveston	CITY OF FRIENDSWOOD	FM 518	FM 2351	COWARDS CREEK	FRIENDSWOOD DOWNTOWN DISTRICT PEDESTRIAN ACCESS AND SAFETY ENHANCEMENTS	1.5	(4,4)	N/A	2026	EXEMPT	\$ 7.20
17122	Galveston	CITY OF LEAGUE CITY	FM 518	MAGNOLIA ESTATES DR	PALOMINO RD	CONSTRUCT 8-FOOT WIDE SHARED PATH WITH INTERSECTION IMPROVEMENTS AND PEDESTRIAN CROSSINGS	2.0	n/a	n/a	2023	EXEMPT	\$ 6.30
15318 0976-03-104	Galveston	CITY OF LEAGUE CITY	FM 518 BYPASS BIKEWAY	FM 270	SOUTH SHORE BLVD & FM 518	CONSTRUCT 10-FT WIDE SHARED USE PATH ADJACENT TO HOT WATER CANAL WITH A "T" INTERSECTION EAST OF FM 2094 AND PATH TO FM 518	1.8	n/a	n/a	2021	EXEMPT	\$ 6.20
514 3049-01-022	Galveston	TXDOT HOUSTON DISTRICT	FM 646	EDMUNDS WAY	FM 1266	WIDEN FROM 2 TO 4-LANES DIVIDED ROADWAY WITH RAISED MEDIAN AND RAILROAD OVERPASS	2.1	(2,4)	n/a	2022	2030	\$ 44.74
4052 0978-02-034	Galveston	TXDOT HOUSTON DISTRICT	FM 646	E OF SH 146 N	SH 146 N	WIDEN FROM 2 TO 4-LANES DIVIDED	1.0	(2,4)	n/a	2028	NRS	\$ 27.57

*Analysis Year - NRS, EREA, and EXEMPT are exempt from conformity or are not considered regionally significant under H-GAC regional emissions analysis.

*Sponsor - HCTTF are projects recommended by High Capacity Transit Task Force and not included in METRONext.

2045 RTP Project Listing by County - TPC 05-24-2019

2045 RTP PROJECTS LIST BY COUNTY

Updated 08/04/2020

MPOID/ CSJ	County	Sponsor*	Facility	From	To	Description	Length (mi)	Main Lanes	Frontage Lanes	Fiscal Year	Analysis Year*	Total Project Cost (M, YOE)
10144 0978-02-053	Galveston	TXDOT HOUSTON DISTRICT	FM 646	FM 3436	SH 146	WIDEN FROM 2 TO 4 LANES DIVIDED	0.8	(2,4)	n/a	2023	2030	\$ 12.97
10920 3049-01-023	Galveston	TXDOT HOUSTON DISTRICT	FM 646	FM 1266	FM 3436	WIDEN FROM 2 TO 4 LANES DIVIDED	2.4	(2,4)	n/a	2023	2030	\$ 34.90
18112	Galveston	CITY OF FRIENDSWOOD	FRIENDSWOOD LAKES BLVD	FM 528	FM 2351	CONSTRUCT A 4 LANE BOULEVARD SECTION ON NEW LOCATION	1.9	(0,4)	n/a	2038	2040	\$ 28.48
18118	Galveston	CITY OF FRIENDSWOOD	FRIENDSWOOD LAKES BLVD	FM 528	FM 2351	CONSTRUCT A 4-LANES ROADWAY ON NEW LOCATION	1.9	(0,4)	n/a	2040	2045	\$ 30.81
7739	Galveston	CITY OF GALVESTON	GALVESTON CBD	VA	VA	DOWNTOWN LIVABLE COMMUNITIES INITIATIVE	0.0	n/a	n/a	2023	EXEMPT	\$ 3.45
16217	Galveston	CITY OF GALVESTON	GALVESTON CBD	VA	VA	PEDESTRIAN-TRANSIT ACCESS STREETSCAPE IMPROVEMENTS IN DOWNTOWN GALVESTON AND SURROUNDING AREAS ON TRANSIT CORRIDORS SLATED FOR DISASTER- RELIEF FUNDED IMPROVEMENTS (CDBG) INCLUDING THE STRAND, MECHANIC, MARKET, POST OFFICE, CHURCH, 53RD AND 43RD.	0.0	n/a	n/a	2021	EXEMPT	\$ 3.00

*Analysis Year - NRS, EREA, and EXEMPT are exempt from conformity or are not considered regionally significant under H-GAC regional emissions analysis.

*Sponsor - HCTTF are projects recommended by High Capacity Transit Task Force and not included in METRONext.

2045 RTP Project Listing by County - TPC 05-24-2019

2045 RTP PROJECTS LIST BY COUNTY

Updated 08/04/2020

MPOID/ CSJ	County	Sponsor*	Facility	From	To	Description	Length (mi)	Main Lanes	Frontage Lanes	Fiscal Year	Analysis Year*	Total Project Cost (M, YOE)
7566	Galveston	CITY OF GALVESTON	GALVESTON DOWNTOWN HISTORIC DISTRICT	VA	VA	MULTI-STORY LONG-TERM CRUISE PARKING GARAGE	0.0	n/a	n/a	2023	EXEMPT	\$ 9.89
11207	Galveston	CITY OF GALVESTON	GALVESTON STRAND	DOWNTOWN	UTMB	STREETSCAPING	2.0	n/a	n/a	2023	EXEMPT	\$ 3.78
11779	Galveston	GULF COAST CENTER	GULF COAST CENTER SERVICE AREA	VA	VA	BUS & BUS FACILITIES PROGRAM (5339): FY 2017	0.0	n/a	n/a	2021	EXEMPT	\$.17
10610	Galveston	CITY OF TEXAS CITY	HOLLAND RD	IH 45	ATTWATER AVE	CONSTRUCT 4-LANE ROADWAY ON NEW LOCATION	3.7	(0,4)	n/a	2025	NRS	\$ 18.32
280 0500-01-107	Galveston	TXDOT HOUSTON DISTRICT	IH 45	S OF TEXAS CITY WYE	N OF CAUSEWAY	RECONSTRUCT AND WIDEN FROM 6 TO 8 MAIN LANES, RECONSTRUCT TWO 2-LANE FRONTAGE ROADS (FROM S OF TEXAS CITY WYE TO N OF BNSF RR) AND CONSTRUCT FRONTAGE ROADS (FROM N OF BNSF RR TO N OF CAUSEWAY)	2.2	(6,8)	(4,4)	2021	2030	\$ 148.97
6045 0500-04-105	Galveston	TXDOT HOUSTON DISTRICT	IH 45	S OF FM 1764	N OF FM 519	WIDEN FROM 6 TO 8 MAIN LANES AND RECONSTRUCT TWO 2-LANE FRONTAGE ROADS	3.1	(6,8)	(4,4)	2019	2030	\$ 188.40
6046 0500-04-104	Galveston	TXDOT HOUSTON DISTRICT	IH 45	N OF FM 519	N OF TEXAS CITY WYE	WIDEN FROM 6 TO 8 MAIN LANES AND RECONSTRUCT BOTH 2-LANE FRONTAGE ROADS	3.3	(6,8)	(4,4)	2021	2030	\$ 192.33

*Analysis Year - NRS, EREA, and EXEMPT are exempt from conformity or are not considered regionally significant under H-GAC regional emissions analysis.

*Sponsor - HCTTF are projects recommended by High Capacity Transit Task Force and not included in METRONext.

2045 RTP Project Listing by County - TPC 05-24-2019

2045 RTP PROJECTS LIST BY COUNTY

Updated 08/04/2020

MPOID/ CSJ	County	Sponsor*	Facility	From	To	Description	Length (mi)	Main Lanes	Frontage Lanes	Fiscal Year	Analysis Year*	Total Project Cost (M, YOY)
6047 0500-04-103	Galveston	TXDOT HOUSTON DISTRICT	IH 45	N OF TEXAS CITY WYE	S OF TEXAS CITY WYE	RECONSTRUCT IH 45/SH 146/SH 6 INTERCHANGE AND WIDEN IH 45 MAINLANES FROM 6 TO 8 LANES	1.0	(6,8)	(4,4)	2021	2030	\$ 155.22
10612 0500-04-112	Galveston	TXDOT HOUSTON DISTRICT	IH 45	AT TEXAS CITY WYE		CONSTRUCT TWO DCS (SB-EB AND WB- NB)	0.4	(0,2)	n/a	2024	2030	\$ 93.66
282 0500-01-119	Galveston	TXDOT HOUSTON DISTRICT	IH 45 S	S OF CAUSEWAY	61ST ST	RECONSTRUCT AND WIDEN FROM 6 TO 8 MAIN LANES AND RECONSTRUCT TWO 2-LANE FRONTAGE ROADS	2.6	(6,8)	(4,4)	2022	2030	\$ 177.74
15490	Galveston	CITY OF GALVESTON	IH 45 S	IH 45	61ST ST/SH 342	61ST STREET FLYOVER/DIRECT CONNECTOR-FLYOVER FINAL DESIGN & CONSTRUCTION INCLUDES ONE LANE FLYOVER WITH SHOULDERS FROM 61ST ST NB TO IH 45 WB AND ONE FREE- FLOWING LANE AT-GRADE FROM IH 45 EB TO 61ST ST SB.	0.1	n/a	n/a	2023	2030	\$ 8.00
18223	Galveston	HCTTF	IH-45 HOV LEAGUE CITY T- RAMP			T-RAMP FOR IH-45 GULF DIAMOND LANES; PROVIDES DIRECT ACCESS TO LEAGUE CITY (FORMERLY VICTORY LAKES) PARK AND RIDE	2.0	(0,2)	n/a	2040	2045	\$ 154.04
11768	Galveston	CITY OF GALVESTON	ISLAND TRANSIT SERVICE AREA	VA	VA	TRANSIT OPERATIONS: FY 2019	0.0	n/a	n/a	2020	EXEMPT	\$ 1.60

*Analysis Year - NRS, EREA, and EXEMPT are exempt from conformity or are not considered regionally significant under H-GAC regional emissions analysis.

*Sponsor - HCTTF are projects recommended by High Capacity Transit Task Force and not included in METRONext.

2045 RTP Project Listing by County - TPC 05-24-2019

2045 RTP PROJECTS LIST BY COUNTY

Updated 08/04/2020

MPOID/ CSJ	County	Sponsor*	Facility	From	To	Description	Length (mi)	Main Lanes	Frontage Lanes	Fiscal Year	Analysis Year*	Total Project Cost (M, YOE)
11792	Galveston	CITY OF GALVESTON	ISLAND TRANSIT SERVICE AREA	VA	VA	TRANSIT MAINTENANCE	0.0	n/a	n/a	2020	EXEMPT	\$.73
11793	Galveston	CITY OF GALVESTON	ISLAND TRANSIT SERVICE AREA	VA	VA	CAPITAL COST OF CONTRACTING: FY 2019	0.0	n/a	n/a	2020	EXEMPT	\$.31
18219	Galveston	HCTTF	LA MARQUE TRANSIT CENTER	FM 1765	SH3	NEW TRANSIT CENTER AT FM 1765 AND SH 3; REPLACES EXISTING CONNECT TRANSIT TRANSFER POINT	0.0	n/a	n/a	2040	EXEMPT	\$ 35.55
11607	Galveston	GULF COAST CENTER	LAKE JACKSON/ANGL ETON UZA	VA	VA	LAKE JACKSON/ANGELTON TRANSIT FLEET REPLACEMENT: FY 2018	0.0	n/a	n/a	2020	EXEMPT	\$.27
398	Galveston	CITY OF LEAGUE CITY	LEAGUE CITY PKWY	FM 528	MAPLE LEAF DR	CONSTRUCT 4-LANES DIVIDED	2.5	(0,4)	n/a	2025	NRS	\$ 7.77
2222	Galveston	CITY OF LEAGUE CITY	LEAGUE CITY PKWY	FM 528	BAY AREA BLVD	CONSTRUCT HIKE & BIKE TRAIL	4.7	n/a	n/a	2025	EXEMPT	\$.85
18085	Galveston	GALVESTON COUNTY	PELICAN ISLAND BRIDGE	SH 275	SEAWOLF PARKWAY	RECONSTRUCT AND WIDEN BRIDGE FROM 2 TO 4 LANES	2.0	(2,4)	n/a	2023	NRS	\$ 131.26
7573	Galveston	PORT OF GALVESTON	PELICAN ISLE BULK OIL EXPORT TERMINAL	VA	VA	R/R PIER & MOORING DOLPHINS W/ OTHER ASSOCIATED IMPROVEMENTS , DEVELOPMENT OF SITE UPLAND, RAIL IMPROVEMENTS, HIGHWAY ACCESS	0.0	n/a	n/a	2025	EXEMPT	\$ 8.95

*Analysis Year - NRS, EREA, and EXEMPT are exempt from conformity or are not considered regionally significant under H-GAC regional emissions analysis.

*Sponsor - HCTTF are projects recommended by High Capacity Transit Task Force and not included in METRONext.

2045 RTP Project Listing by County - TPC 05-24-2019

2045 RTP PROJECTS LIST BY COUNTY

Updated 08/04/2020

MPOID/ CSJ	County	Sponsor*	Facility	From	To	Description	Length (mi)	Main Lanes	Frontage Lanes	Fiscal Year	Analysis Year*	Total Project Cost (M, YOE)
15492	Galveston	CITY OF GALVESTON	PORT OF GALVESTON	51ST ST	HARBORSIDE DR	PORT OF GALVESTON 51ST STREET FLYOVER TO HARBORSIDE DRIVE	0.5	(0,2)	n/a	2023	EREA	\$ 17.00
17072 0912-73-207	Galveston	CITY OF GALVESTON	SEAWALL BLVD	BODDECKER DR	SH 87	MILL AND OVERLAY	2.0	(4,4)	n/a	2019	EXEMPT	\$ 2.20
17222 0389-06-110	Galveston	TXDOT HOUSTON DISTRICT	SH 146	FM 1764	FM 1765	RECONSTRUCT AND WIDEN FROM 4 TO 6 LANES	1.0	(4,6)	n/a	2035	2040	\$ 17.45
17223 0389-07-029	Galveston	TXDOT HOUSTON DISTRICT	SH 146	FM 1765	GALVESTON WYE	RECONSTRUCT AND WIDEN FROM 4 TO 6 LANES	4.0	(4,6)	n/a	2035	2040	\$ 121.65
467 0389-07-025	Galveston	TXDOT HOUSTON DISTRICT	SH 146	FM 519	NORTH OF SL 197	CONSTRUCT SH 146 RR OVERPASS AND WIDEN FROM 2 TO 4 LANES	0.8	(2,4)	n/a	2023	2030	\$ 61.73
468 0389-06-088	Galveston	TXDOT HOUSTON DISTRICT	SH 146	FM 518	FM 517	WIDEN FROM 4 TO 6 LANES WITH GRADE SEPARATION AT SH 96	5.5	(4,6)	n/a	2022	2030	\$ 187.16
18231	Galveston	HOUSTON TRANSTAR	SH 146	IH 45	SH 96	INSTALLATION OF AN ACTIVE TRAFFIC MANAGEMENT SYSTEM ON SH 146 FROM IH-45 TO SH 96, INCLUDING FIBER OPTIC CABLE, CLOSED CIRCUIT CAMERAS, DYNAMIC MESSAGE SIGNS, VEHICLE SENSING DEVICES, AND TRAVEL TIME READERS IN GALVESTON COUNTY.	14.6	(4,4)	n/a	2027	EXEMPT	\$ 10.67

*Analysis Year - NRS, EREA, and EXEMPT are exempt from conformity or are not considered regionally significant under H-GAC regional emissions analysis.

*Sponsor - HCTTF are projects recommended by High Capacity Transit Task Force and not included in METRONext.

2045 RTP Project Listing by County - TPC 05-24-2019

2045 RTP PROJECTS LIST BY COUNTY

Updated 08/04/2020

MPOID/ CSJ	County	Sponsor*	Facility	From	To	Description	Length (mi)	Main Lanes	Frontage Lanes	Fiscal Year	Analysis Year*	Total Project Cost (M, YOE)
18088	Galveston	City of Galveston	SH 275, SH 342, SH 87, FM 3005, CITY OF GALVESTON TRAFFIC MANAGEMENT CENTER (TMC)	VA	VA	INSTALL TRAFFIC MANAGEMENT SYSTEMS, INCLUDING TRAFFIC SIGNAL SYNCHRONIZATION EQUIPMENT, CAMERAS, AND DYNAMIC SIGN SIGNS AT SEVERAL LOCATIONS IN GALVESTON COUNTY.	0.0	(4,4)	n/a	2035	EXEMPT	\$ 21.10
18232	Galveston	HOUSTON TRANSTAR	SH 6	GALVESTON C/L	IH 45	INSTALLATION OF AN ACTIVE TRAFFIC MANAGEMENT SYSTEM ON SH 6 FROM GALVESTON COUNTY LINE TO IH-45, INCLUDING FIBER OPTIC CABLE, CLOSED CIRCUIT CAMERAS, DYNAMIC MESSAGE SIGNS, VEHICLE SENSING DEVICES, AND TRAVEL TIME READERS IN GALVESTON COUNTY.	17.0	(6,6)	n/a	2027	EXEMPT	\$ 11.74
10625 0367-05-050	Galveston	TXDOT HOUSTON DISTRICT	SH 87	AT GALVESTON/B OLIVAR FERRY		CONSTRUCT NEW FERRY BOAT	0.0	n/a	n/a	2020		\$ 36.92
15187 0367-06-064	Galveston	TXDOT HOUSTON DISTRICT	SH 87	AT GALVESTON/B OLIVAR FERRY		CONSTRUCT BUILDING RENOVATIONS, BUILDING ADDITION, GENERATORS WITH ELEVATED STRUCTURES AND VARIOUS SITE IMPROVEMENTS	0.0	n/a	n/a	2021	EXEMPT	\$ 4.09
5056 0976-07-006	Galveston	CITY OF LEAGUE CITY	SH 96	0.26 MI E OF IH 45	FM 1266	CONSTRUCT HIKE/BIKE TRAIL ALONG SH 96	4.8	n/a	n/a	2021	EXEMPT	\$.98

*Analysis Year - NRS, EREA, and EXEMPT are exempt from conformity or are not considered regionally significant under H-GAC regional emissions analysis.

*Sponsor - HCTTF are projects recommended by High Capacity Transit Task Force and not included in METRONext.

2045 RTP Project Listing by County - TPC 05-24-2019

2045 RTP PROJECTS LIST BY COUNTY

Updated 08/04/2020

MPOID/ CSJ	County	Sponsor*	Facility	From	To	Description	Length (mi)	Main Lanes	Frontage Lanes	Fiscal Year	Analysis Year*	Total Project Cost (M, YOY)
283 3510-01-001	Galveston	TXDOT HOUSTON DISTRICT	SH 99	IH 45 S	BRAZORIA C/L	SEG B-I: CONSTRUCT 4-LANES TOLLWAY WITH INTERCHANGES AND TWO NON-CONTINUOUS 2-LANE FRONTAGE RDS	8.4	(0,4)	(0,4)	2026	2030	\$ 231.50
14249 3510-01-003	Galveston	GALVESTON COUNTY	SH 99	AT IH 45 S		SEG B: CONSTRUCT 4 DIRECT CONNECTORS (TOLL) (EB-NB, SB-WB, NB-WB, EB-SB)	0.5	n/a	n/a	2026	EREA	\$ 80.80
7615	Galveston	CITY OF TEXAS CITY	SHOAL POINT ACCESS RD	LP 197	SOUTHERN END TERMINAL SITE	CONSTRUCT NEW 4-LANES ROADWAY	3.4	(0,4)	n/a	2020	NRS	\$ 32.00
16355	Galveston	GULF COAST CENTER	TEXAS CITY / LA MARQUE	VA	VA	CAPITAL EXPENDITURES FOR PUBLIC TRANSPORTATION: FY 2018	0.0	n/a	n/a	2021	EXEMPT	\$.58
16356	Galveston	GULF COAST CENTER	TEXAS CITY / LA MARQUE	VA	VA	PLANNING EXPENDITURES FOR PUBLIC TRANSPORTATION GULF COAST CENTER: FY 2018	0.0	n/a	n/a	2021	EXEMPT	\$.23
16357	Galveston	GULF COAST CENTER	TEXAS CITY / LA MARQUE	VA	VA	OPERATING EXPENDITURES FOR PUBLIC TRANSPORTATION IN TEXAS CITY/LA MARQUE:FY 2018	0.0	n/a	n/a	2021	EXEMPT	\$.65
16358	Galveston	GULF COAST CENTER	TEXAS CITY / LA MARQUE	VA	VA	CAPITAL EXPENDITURES FOR PUBLIC TRANSPORTATION IN TEXAS CITY/LA MARQUE :FY 2019	0.0	n/a	n/a	2021	EXEMPT	\$.45
16360	Galveston	GULF COAST CENTER	TEXAS CITY / LA MARQUE	VA	VA	OPERATING EXPENDITURES FOR PUBLIC TRANSPORTATION TEXAS CITY/LA MARQUE: FY 2019	0.0	n/a	n/a	2021	EXEMPT	\$.81

*Analysis Year - NRS, EREA, and EXEMPT are exempt from conformity or are not considered regionally significant under H-GAC regional emissions analysis.

*Sponsor - HCTTF are projects recommended by High Capacity Transit Task Force and not included in METRONext.

2045 RTP Project Listing by County - TPC 05-24-2019

2045 RTP PROJECTS LIST BY COUNTY

Updated 08/04/2020

MPOID/ CSJ	County	Sponsor*	Facility	From	To	Description	Length (mi)	Main Lanes	Frontage Lanes	Fiscal Year	Analysis Year*	Total Project Cost (M, YOE)
I1581	Galveston	GULF COAST CENTER	TEXAS CITY / LA MARQUE UZA	VA	VA	CAPITAL EXPENDITURES SECTION 5339: FY 2018	0.0	n/a	n/a	2020	EXEMPT	\$.22
I1582	Galveston	GULF COAST CENTER	TEXAS CITY / LA MARQUE UZA	VA	VA	CAPITAL EXPENDITURES SECTION 5339: FY 2019	0.0	n/a	n/a	2020	EXEMPT	\$.19
I6222 0912-73-208	Galveston	GULF COAST CENTER	TEXAS CITY PARK & RIDE	VA	VA	CONSTRUCT PARK & RIDE WITH 400 AUTO AND 40 BUS PARKING SPACES AND PASSENGER TERMINAL	0.0	n/a	n/a	2019	EXEMPT	\$ 5.71
I6359	Galveston	GULF COAST CENTER	TEXAS CITY/LA MARQUE	VA	VA	PLANNING EXPENDITURES FOR PUBLIC TRANSPORTATION IN TEXAS CITY/LA MARQUE :FY 2019	0.0	n/a	n/a	2021	EXEMPT	\$.23
I1740	Galveston	GULF COAST CENTER	TEXAS CITY/LA MARQUE	VA	VA	TEXAS CITY/LA MARQUE CAPITAL COST OF CONTRACTING	0.0	n/a	n/a	2020	EXEMPT	\$.30
I1741	Galveston	GULF COAST CENTER	TEXAS CITY/LA MARQUE	VA	VA	TEXAS CITY/LA MARQUE OPERATING ASSISTANCE	0.0	n/a	n/a	2020	EXEMPT	\$.92
I1742	Galveston	GULF COAST CENTER	TEXAS CITY/LA MARQUE	VA	VA	TEXAS CITY/LA MARQUE PLANNING	0.0	n/a	n/a	2020	EXEMPT	\$.20
I1713	Galveston	GULF COAST CENTER	TEXAS CITY/LA MARQUE UZA	VA	VA	CAPITAL EXPENDITURES FOR PUBLIC TRANSPORTATION, CAPITAL COST OF CONTRACTING: FY 2015	0.0	n/a	n/a	2020	EXEMPT	\$.48
I1714	Galveston	GULF COAST CENTER	TEXAS CITY/LA MARQUE UZA	VA	VA	OPERATING EXPENDITURES FOR PUBLIC TRANSPORTATION: FY 2015	0.0	n/a	n/a	2020	EXEMPT	\$ 1.77

*Analysis Year - NRS, EREA, and EXEMPT are exempt from conformity or are not considered regionally significant under H-GAC regional emissions analysis.

2045 RTP Project Listing by County - TPC 05-24-2019

*Sponsor - HCTTF are projects recommended by High Capacity Transit Task Force and not included in METRONext.

2045 RTP PROJECTS LIST BY COUNTY

Updated 08/04/2020

MPOID/ CSJ	County	Sponsor*	Facility	From	To	Description	Length (mi)	Main Lanes	Frontage Lanes	Fiscal Year	Analysis Year*	Total Project Cost (M, YOY)
11719	Galveston	GULF COAST CENTER	TEXAS CITY/LA MARQUE UZA	VA	VA	PLANNING EXPENDITURES FOR PUBLIC TRANSPORTATION: FY 2015	0.0	n/a	n/a	2021	EXEMPT	\$.13
11721	Galveston	GULF COAST CENTER	TEXAS CITY/LA MARQUE UZA	VA	VA	CAPITAL EXPENDITURES FOR PUBLIC TRANSPORTATION, CAPITAL COST OF CONTRACTING: FY 2016	0.0	n/a	n/a	2021	EXEMPT	\$.48
11726	Galveston	GULF COAST CENTER	TEXAS CITY/LA MARQUE UZA	VA	VA	OPERATING EXPENDITURES FOR PUBLIC TRANSPORTATION: FY 2016	0.0	n/a	n/a	2021	EXEMPT	\$ 1.83
11727	Galveston	GULF COAST CENTER	TEXAS CITY/LA MARQUE UZA	VA	VA	PLANNING EXPENDITURES FOR PUBLIC TRANSPORTATION: FY 2016	0.0	n/a	n/a	2021	EXEMPT	\$.13
11761	Galveston	CITY OF GALVESTON	TEXAS CITY/LA MARQUE UZA	VA	VA	TEXAS CITY/LA MARQUE TRANSIT FLEET REPLACEMENT: FY 2018	0.0	n/a	n/a	2021	EXEMPT	\$ 2.16
16224	Galveston	CITY OF GALVESTON	UTMB MAIN CAMPUS	VA	VA	STREETSCAPE ENHANCEMENTS AND PEDESTRIAN FACILITIES TO FACILITATE ACCESS TO TRANSIT ON THE UTMB MEDICAL CAMPUS IN GALVESTON, TEXAS. INCLUDES EXTENSION OF CAMPUS PEDESTRIAN MALL AND UPGRADE OF ADJACENT HIGH-UTILIZATION ISLAND TRANSIT STOP.	0.0	n/a	n/a	2021	EXEMPT	\$ 2.40

*Analysis Year - NRS, EREA, and EXEMPT are exempt from conformity or are not considered regionally significant under H-GAC regional emissions analysis.

*Sponsor - HCTTF are projects recommended by High Capacity Transit Task Force and not included in METRONext.

2045 RTP PROJECTS LIST BY COUNTY

Updated 08/04/2020

MPOID/ CSJ	County	Sponsor*	Facility	From	To	Description	Length (mi)	Main Lanes	Frontage Lanes	Fiscal Year	Analysis Year*	Total Project Cost (M, YOE)
I6223	Galveston	GULF COAST CENTER	UTMB VICTORY LAKES CAMPUS	VA	VA	PEDESTRIAN AND TRANSIT INFRASTRUCTURE IMPROVEMENTS (SIDEWALKS, WHEELCHAIR RAMPS, CROSSWALKS, LIGHTING, BUS STOPS, ETC.) ALONG VARIOUS CORRIDORS ON THE UNIVERSITY OF TEXAS MEDICAL BRANCH (UTMB) VICTORY LAKES MEDICAL CAMPUS IN LEAGUE CITY, TX.	0.0	n/a	n/a	2020	EXEMPT	\$ 3.40
I7118 0912-73-215	Galveston	CITY OF LEAGUE CITY	VA	ON SH 96, FM 270 AND FM 2094	SH 146	CONSTRUCT BIKE LANE (MILLING AND ASPHALT OVERLAY OF SHOULDERS, SHOULDER WIDENING, PAVEMENT MARKINGS, STRIPING) WITH SIGNAGE, SIDEWALK AND ASSOCIATED INTERSECTION IMPROVEMENTS	5.9	n/a	n/a	2021	EXEMPT	\$ 3.09

*Analysis Year - NRS, EREA, and EXEMPT are exempt from conformity or are not considered regionally significant under H-GAC regional emissions analysis.

*Sponsor - HCTTF are projects recommended by High Capacity Transit Task Force and not included in METRONext.

Harris County Projects

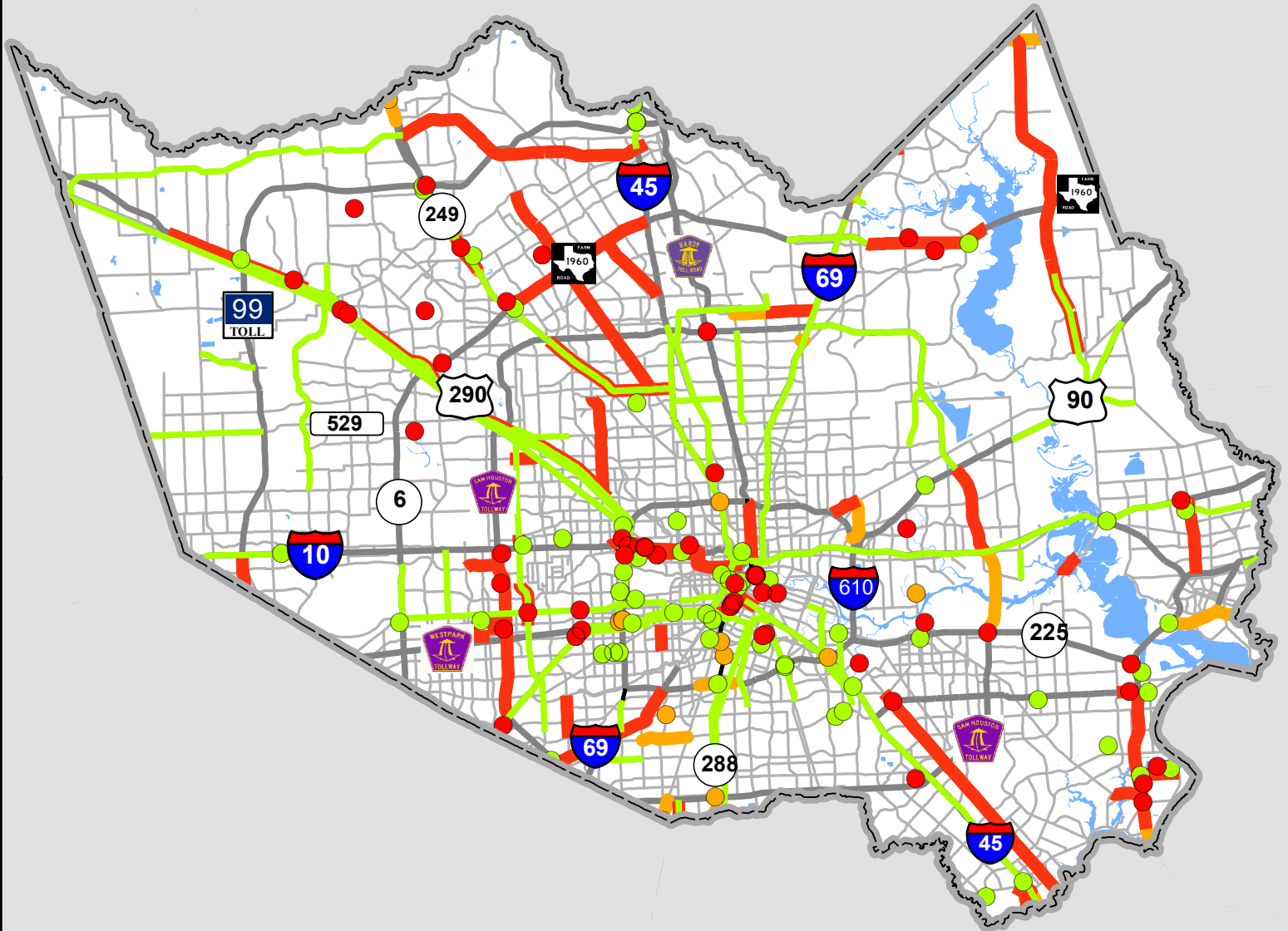


3555 Timmons Ln, Suite 120
Houston, TX 77027
Phone: 713-627-3200
Web: www.h-gac.com



2045 Regional Transportation Plan (RTP) Projects Harris County

Updated 08/04/2020



Legend

- Funded Projects (TIP/10yr)
- Planned Projects
- Let Projects

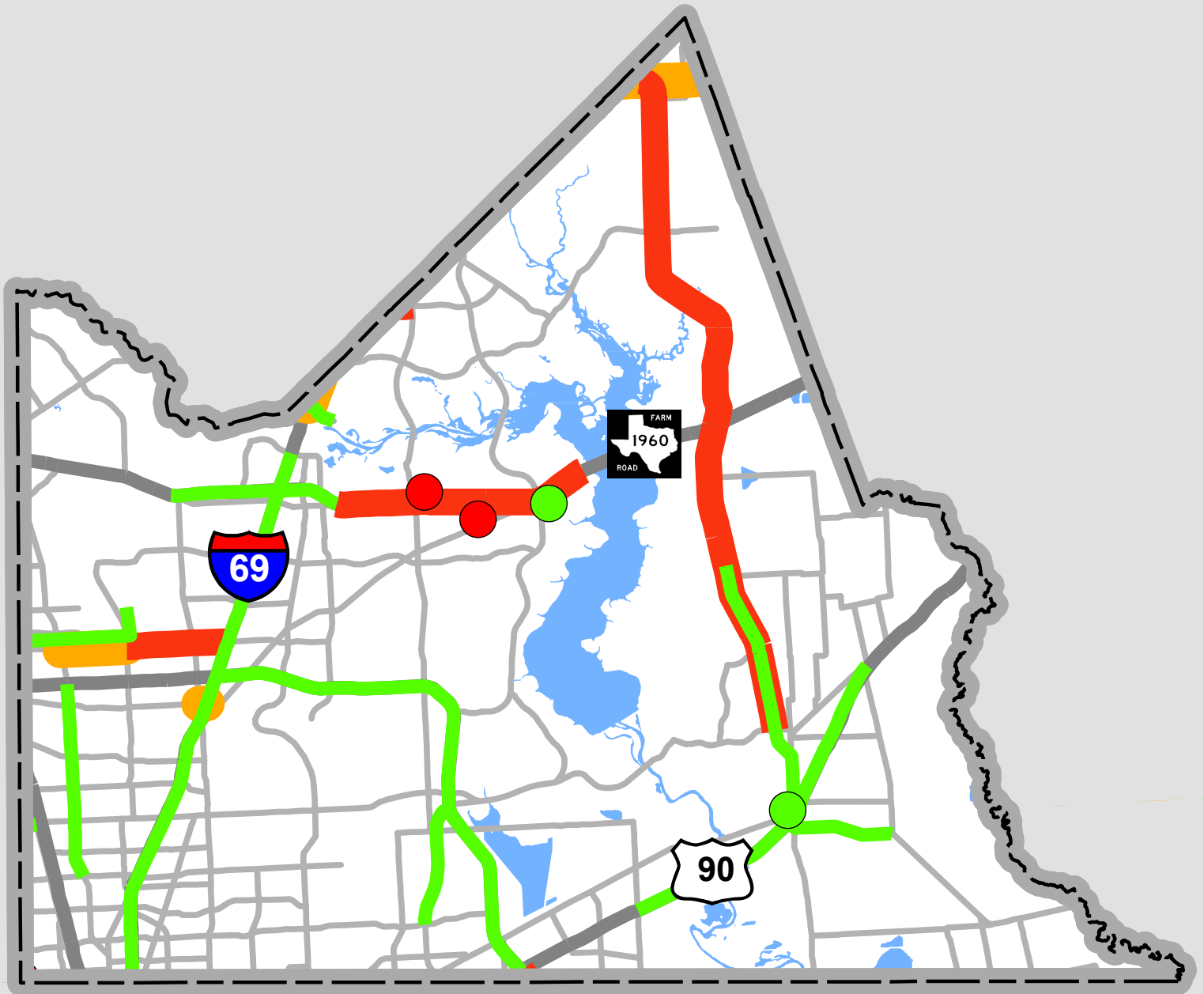
This product is for informational purposes and may not have been prepared for or be suitable for legal, engineering, or surveying purposes. It does not represent an on-the-ground survey and represents only the approximate relative location of property boundaries.



3555 Timmons Ln, Suite 120
Houston, TX 77027
Phone: 713-627-3200
Web: www.h-gac.com



Updated 08/04/2020
2045 Regional Transportation
Plan (RTP) Projects
NE Quarter of Harris County



Legend

- Funded Projects (TIP/10yr)
- Planned Projects
- Let Projects

This product is for informational purposes and may not have been prepared for or be suitable for legal, engineering, or surveying purposes. It does not represent an on-the-ground survey and represents only the approximate relative location of property boundaries.

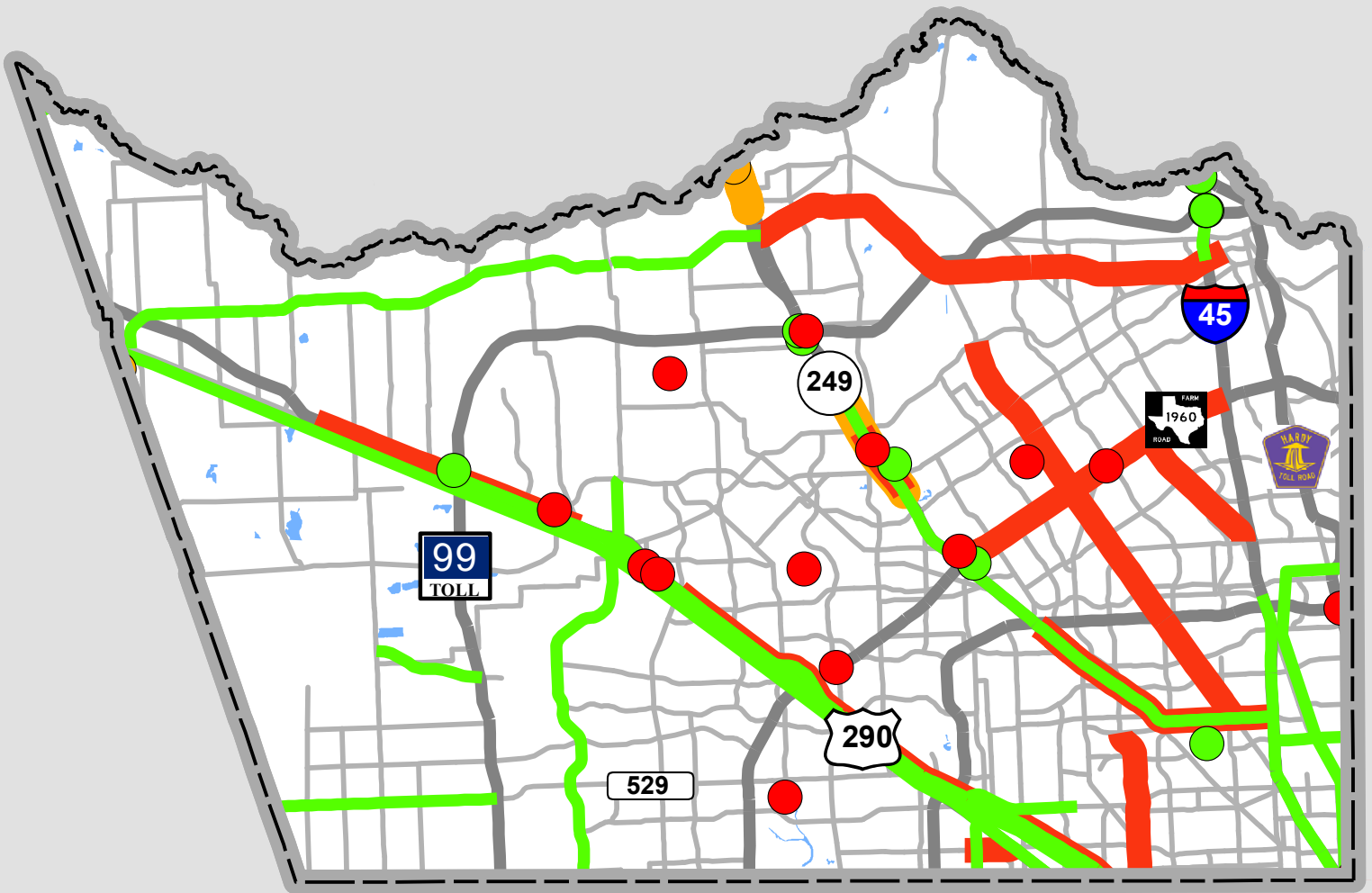


3555 Timmons Ln, Suite 120
Houston, TX 77027
Phone: 713-627-3200
Web: www.h-gac.com



2045 Regional Transportation Plan (RTP) Projects NW Quarter of Harris County

Updated 08/04/2020



Legend

- Funded Projects (TIP/10yr)
- Planned Projects
- Let Projects

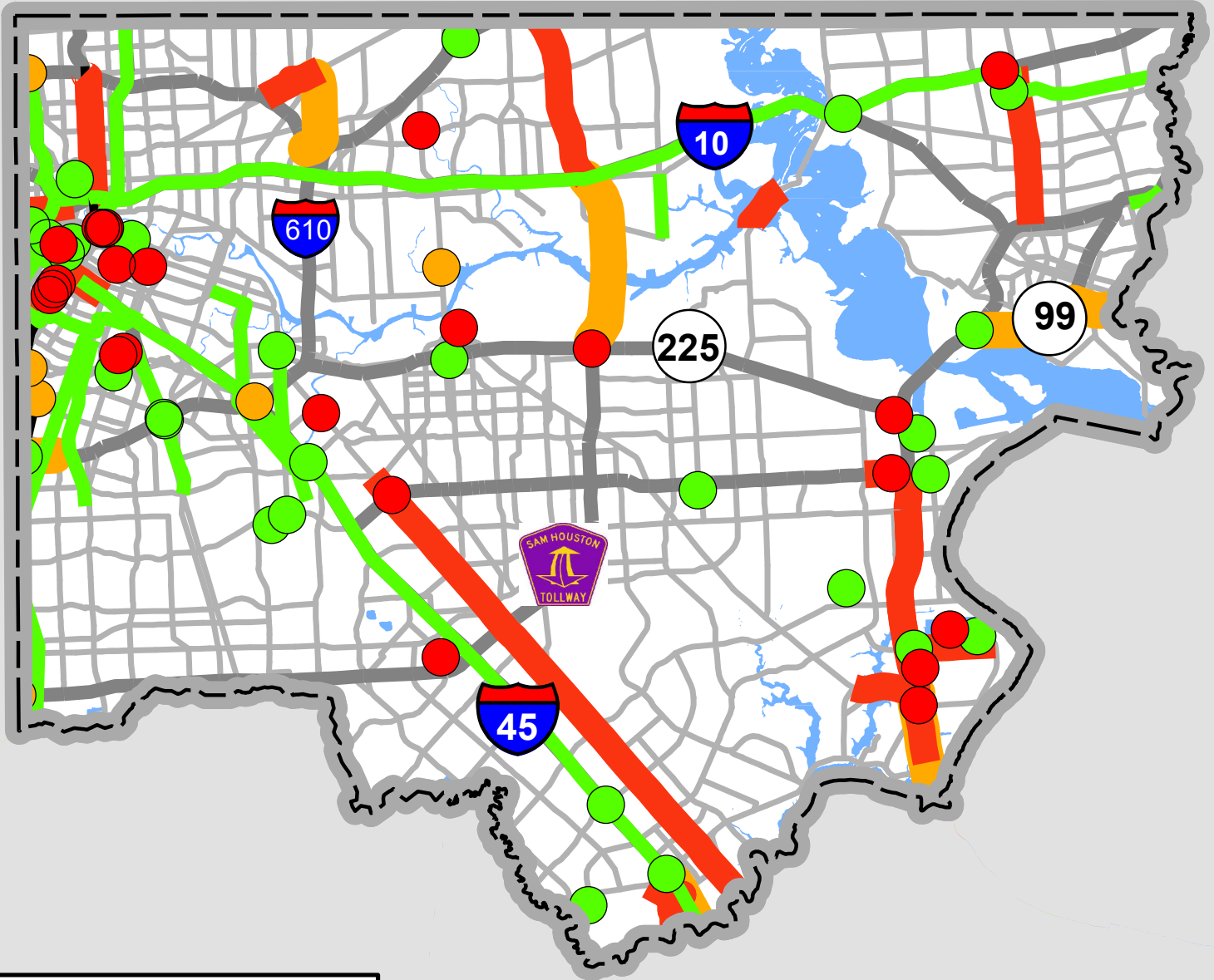
This product is for informational purposes and may not have been prepared for or be suitable for legal, engineering, or surveying purposes. It does not represent an on-the-ground survey and represents only the approximate relative location of property boundaries.



3555 Timmons Ln, Suite 120
 Houston, TX 77027
 Phone: 713-627-3200
 Web: www.h-gac.com



Updated 08/04/2020
 2045 Regional Transportation
 Plan (RTP) Projects
 SE Quarter of Harris County



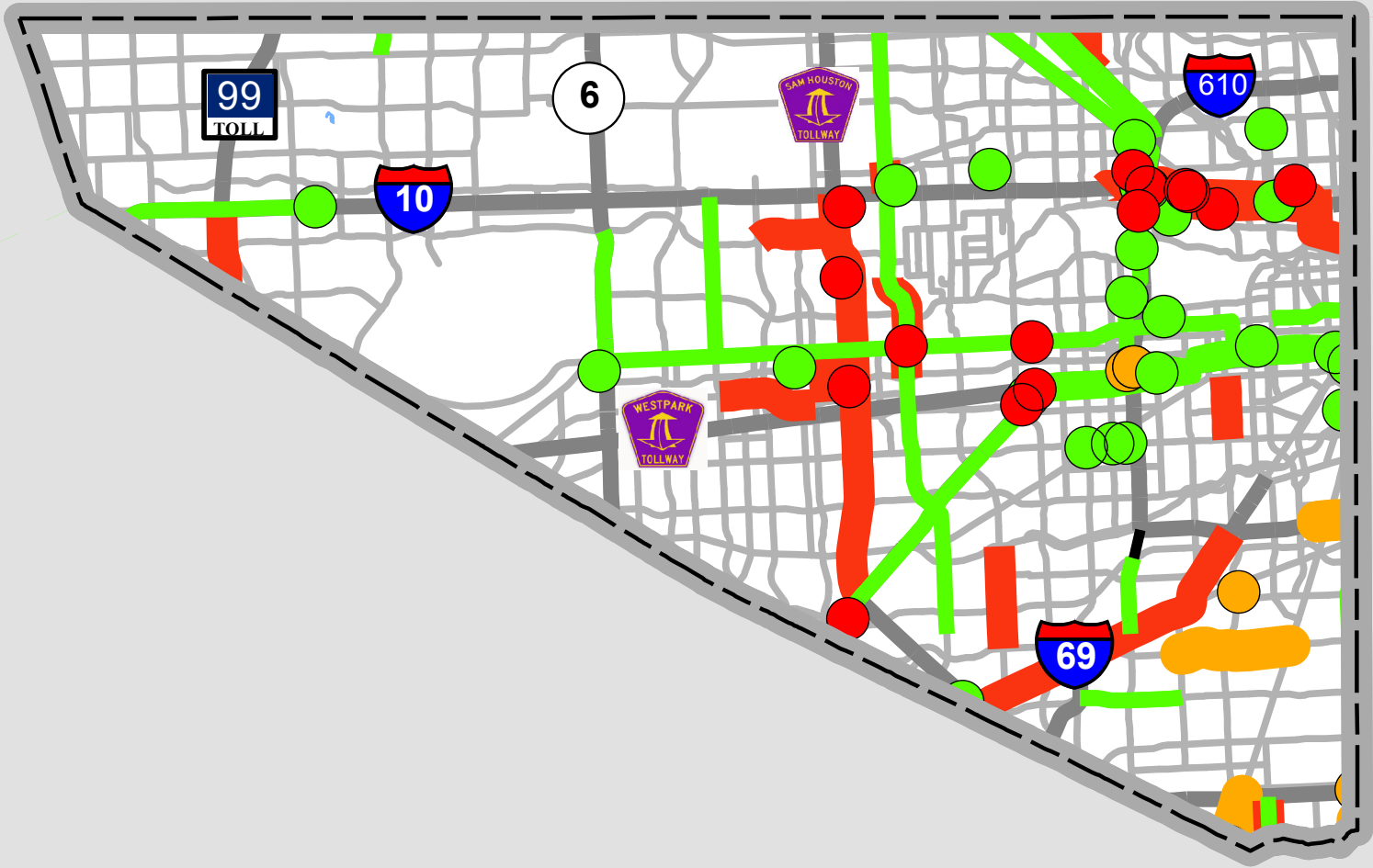
Legend

- Funded Projects (TIP/10yr)
- Planned Projects
- Let Projects

This product is for informational purposes and may not have been prepared for or be suitable for legal, engineering, or surveying purposes. It does not represent an on-the-ground survey and represents only the approximate relative location of property boundaries.



Updated 08/04/2020
**2045 Regional Transportation
Plan (RTP) Projects
SW Quarter of Harris County**



Legend

- Funded Projects (TIP/10yr)
- Planned Projects
- Let Projects

This product is for informational purposes and may not have been prepared for or be suitable for legal, engineering, or surveying purposes. It does not represent an on-the-ground survey and represents only the approximate relative location of property boundaries.

2045 RTP PROJECTS LIST BY COUNTY

Updated 08/04/2020

MPOID/ CSJ	County	Sponsor*	Facility	From	To	Description	Length (mi)	Main Lanes	Frontage Lanes	Fiscal Year	Analysis Year*	Total Project Cost (M, YOE)
18144	Harris	GREATER EAST END MANAGEMEN T DISTRICT	4500 BLOCK OF HARRISBURG BOULEVARD	4500 BLOCK OF HARRISBURG BOULEVARD	AT 4500 BLOCK OF HARRISBURG BOULEVARD	PURCHASE LONG-TERM CAPITAL LEASE OF 250 PARKING SPACES AND ASSOCIATED INCIDENTAL SPACE FOR THE EASTWOOD INTERMODAL TERMINAL	0.0	n/a	n/a	2022	EXEMPT	\$ 8.96
532 0912-71-385	Harris	CITY OF HOUSTON - HOUSTON PUBLIC WORKS	AIRPORT BLVD W	CHIMNEY ROCK	HIRAM CLARKE RD	CONSTRUCT 4-LANES DIVIDED (RAISED MEDIAN) URBAN STREET ON NEW LOCATION (PASS)	2.3	(0,4)	n/a	2034	2040	\$ 54.70
10099	Harris	HARRIS COUNTY	ALDINE MAIL ROUTE RD	IH 69	HOMESTEAD RD	CONSTRUCT 4-LANE CONCRETE W/ STORM SEWERS	0.7	(0,4)	n/a	2027	NRS	\$ 1.12
18040	Harris	CITY OF HOUSTON	ALDINE WESTFIELD	SL 8	LITTLE YORK RD	RECONSTRUCT AND WIDEN FROM 2 TO 4 LANES.	4.8	(2,4)	n/a	2030	EXEMPT	\$ 119.33
11038	Harris	CITY OF PASADENA	ALLEN GENOA RD	FAIRMONT PKWY	GENOA-RED BLUFF	DESIGN, ACQUIRE ROW & WIDEN FROM 2 TO 4-LANES DIVIDED ROADWAY INCLUDING DRAINAGE AND SIGNALS AT FAIRMONT PARKWAY	1.9	(2,4)	n/a	2027	NRS	\$ 13.47
18034	Harris	CITY OF HOUSTON	ANTOINE DR	US 290	W. MOUNT HOUSTON	WIDEN 4 LANE TO 6 LANE ROADWAY WITH SIDEWALKS, TURN LANES, BICYCLE PATH, INTERSECTION IMPROVEMENTS AND A RAILROAD GRADE SEPARATION	4.9	(4,6)	n/a	2025	2030	\$ 126.01

*Analysis Year - NRS, EREA, and EXEMPT are exempt from conformity or are not considered regionally significant under H-GAC regional emissions analysis.

*Sponsor - HCTTF are projects recommended by High Capacity Transit Task Force and not included in METRONext.

2045 RTP Project Listing by County - TPC 05-24-2019

2045 RTP PROJECTS LIST BY COUNTY

Updated 08/04/2020

MPOID/ CSJ	County	Sponsor*	Facility	From	To	Description	Length (mi)	Main Lanes	Frontage Lanes	Fiscal Year	Analysis Year*	Total Project Cost (M, YOE)
8027	Harris	HARRIS COUNTY	BAUER RD	US 290	FM 2920	WIDEN FROM 2 TO 4-LANES DIVIDED CONCRETE BLVD	4.5	(2,4)	n/a	2027	NRS	\$ 28.34
18070	Harris	CITY OF FRIENDSWOOD	BAY AREA BLVD.	AT PARK BEND DR.	BROOKSIDE SCHOOL	CONSTRUCT NEW 6' CONCRETE SIDEWALKS WITH TRAFFIC SIGNAL & CROSSWALKS AT W. BAY AREA BLVD & PREFABRICATED PEDESTRIAN/BICYCLIST BRIDGE OVER DRAINAGE CHANNEL.	0.1	n/a	n/a	2033	EXEMPT	\$ 1.50
11939	Harris	HARRIS CO. COMMUNITY & ECONOMIC DEVELOPMENT DEPT.	BAYTOWN EXPRESS PARK	VA	VA	BAYTOWN EXPRESS PARK&RIDE CONSTRUCTION: FY 2018	0.0	n/a	n/a	2020	EXEMPT	\$.75
18169	Harris	HCTTF	BAYTOWN PARK AND RIDE	AT SAN JACINTO MALL		REPLACEMENT OF EXISTING LEASED SPACES AT SAN JACINTO MALL WITH PERMANENT FACILITY	0.0	n/a	n/a	2030	EXEMPT	\$ 35.22
8026	Harris	HARRIS COUNTY	BECKER RD	FM 2920	PALO DURA	WIDEN FROM 2 TO 4-LANES DIVIDED CONCRETE BLVD	4.0	(2,4)	n/a	2023	NRS	\$ 25.36
18045	Harris	CITY OF BELLAIRE	BELLAIRE BLVD, BISSONNET STREET, SOUTH RICE AVENUE, NEWCASTLE STREET	VA	VA	TRAFFIC SIGNAL TIMING OPTIMIZATION PROGRAM FOR THE CITY OF BELLAIRE	8.4	(4,4)	n/a	2030	EXEMPT	\$ 1.00

*Analysis Year - NRS, EREA, and EXEMPT are exempt from conformity or are not considered regionally significant under H-GAC regional emissions analysis.

*Sponsor - HCTTF are projects recommended by High Capacity Transit Task Force and not included in METRONext.

2045 RTP Project Listing by County - TPC 05-24-2019

2045 RTP PROJECTS LIST BY COUNTY

Updated 08/04/2020

MPOID/ CSJ	County	Sponsor*	Facility	From	To	Description	Length (mi)	Main Lanes	Frontage Lanes	Fiscal Year	Analysis Year*	Total Project Cost (M, YOE)
18020	Harris	CITY OF BELLAIRE	BELLAIRE BLVD; BISSONNET ST; S RICE AVE; NEWCASTLE ST	CHIMNEY ROCK TO NEWCASTLE; CHIMNEY ROCK TO NEWCASTLE	FOURNACE PLACE TO BEECHNUT; BISSONNET TO BEECHNUT	INSTALLATION FIBER OPTIC CABLE, TWISTED-PAIR COMMUNICATION CABLE, CLOSED-CIRCUIT (CCTV) CAMERAS, DYNAMIC MESSAGE SIGNS AND LOOP DETECTOR SENSORS AT 14 EXISTING TRAFFIC SIGNALS MAINTAINED BY THE CITY OF BELLAIRE.	8.4	n/a	n/a	2022	EXEMPT	\$.12
18164	Harris	METRO	BELLAIRE TRANSIT CENTER	5100 BELLAIRE BLVD		NEW TRANSIT CENTER AT BELLAIRE AND CHIMNEY ROCK; REPLACES EXISTING BELLAIRE TRANSIT CENTER	0.0	n/a	n/a	2030	EXEMPT	\$ 24.02
53	Harris	TXDOT HOUSTON DISTRICT	BF 1960A	FM 1960 W OF LEE RD	FM 1960 E OF HUMBLE CITY LIMITS	WIDEN FROM 2 TO 4 LANES DIVIDED	3.9	(2,4)	n/a	2026	NRS	\$ 14.19
7638	Harris	HARRIS COUNTY	BIG GULCH TRAIL	GREENS BAYOU	SAN JACINTO COLLEGE	CONSTRUCT BIG GULCH BICYCLE TRAIL	2.0	n/a	n/a	2027	EXEMPT	\$ 2.77
7771	Harris	HARRIS COUNTY	BIG GULCH TRAIL	NORMANDY DR	SAN JACINTO COLLEGE NORTH	CONNECTS WOODFOREST & PINE TRAILS SUBDIVISIONS W/ COUNTY COURT, ADMIN FACILITIES & COLLEGE	1.5	n/a	n/a	2027	EXEMPT	\$ 1.94
18191	Harris	METRO	BOOST CORRIDOR (SPENCER HIGHWAY)	VA	VA	BUS PRIORITY TREATMENTS, BUS STOP OPTIMIZATION, AND FREQUENT SERVICE ALONG AIRPORT/COLLEGE/SPENCER BETWEEN HOBBY AIRPORT AND SAN JACINTO COLLEGE CENTRAL IN LAPORTE	0.0	n/a	n/a	2040	EXEMPT	\$ 5.51

*Analysis Year - NRS, EREA, and EXEMPT are exempt from conformity or are not considered regionally significant under H-GAC regional emissions analysis.

2045 RTP Project Listing by County - TPC 05-24-2019

*Sponsor - HCTTF are projects recommended by High Capacity Transit Task Force and not included in METRONext.

2045 RTP PROJECTS LIST BY COUNTY

Updated 08/04/2020

MPOID/ CSJ	County	Sponsor*	Facility	From	To	Description	Length (mi)	Main Lanes	Frontage Lanes	Fiscal Year	Analysis Year*	Total Project Cost (M, YOE)
17092 0912-72-392	Harris	MIDTOWN MANAGEMENT DISTRICT	BRAZOS ST	ELGIN ST	PIERCE ST	RECONSTRUCT BACK OF CURB INFRASTRUCTURE (SIDEWALKS, CURBS, ADA RAMP, PEDESTRIAN LIGHTING AND LANDSCAPING)	0.7	(4,4)	n/a	2021	EXEMPT	\$ 5.14
7510	Harris	PORT OF HOUSTON AUTHORITY	BROADWAY ST	BARBOURS CUT BLVD	L ST N	WIDEN FROM 2 TO 4-LANES ROADWAY	0.5	(2,4)	n/a	2023	NRS	\$ 3.32
18152	Harris	CITY OF HOUSTON - HOUSTON PUBLIC WORKS	BROADWAY ST	IH 45	SH 3	RECONSTRUCTION WITH LEFT-TURN BAYS, INTERSECTION IMPROVEMENTS, RAILROAD SAFETY MEDIANS, WIDENED SIDEWALKS, A BUFFERED BICYCLE FACILITY AND IMPROVED PARKING	0.0	n/a	n/a	2037	EXEMPT	\$ 44.96
60 0028-01-067	Harris	TXDOT HOUSTON DISTRICT	BU 90-U	IH 610 NE	E OF MESA RD (OLD FM 527)) RECONSTRUCT AND WIDEN FROM 4 TO 6 LANES DIVIDED	1.2	(4,6)	n/a	2024	2030	\$ 39.40
16240	Harris	METRO	BUFFALO BAYOU DAY LOT	AT 810 SAN JACINTO ST N		BUFFALO BAYOU DAY LOT: FY 2022	0.0	n/a	n/a	2022	TIP	\$.41
17070 0912-72-360	Harris	CITY OF WEST UNIVERSITY PLACE	BUFFALO SPEEDWAY	BISSONNET ST	HOLCOMBE ST	RECONSTRUCT ROADWAY INCLUDING INTERSECTION AND DRAINAGE IMPROVEMENTS	1.4	(6,6)	n/a	2021	EXEMPT	\$ 12.59
11029	Harris	CITY OF PASADENA	BURKE RD	SOUTHMORE	PASADENA BLVD	RECONSTRUCT ROADWAY INCLUDING DRAINAGE, WATER, SEWER & SIDEWALKS	0.6	(4,4)	n/a	2027	EXEMPT	\$ 6.83

*Analysis Year - NRS, EREA, and EXEMPT are exempt from conformity or are not considered regionally significant under H-GAC regional emissions analysis.

*Sponsor - HCTTF are projects recommended by High Capacity Transit Task Force and not included in METRONext.

2045 RTP Project Listing by County - TPC 05-24-2019

2045 RTP PROJECTS LIST BY COUNTY

Updated 08/04/2020

MPOID/ CSJ	County	Sponsor*	Facility	From	To	Description	Length (mi)	Main Lanes	Frontage Lanes	Fiscal Year	Analysis Year*	Total Project Cost (M, YOE)
18056	Harris	HOUSTON TRANSTAR	BUSINESS 90, FM 1942, AND FM 2100	VA	VA	INSTALLATION OF FIBER OPTIC CABLE IN HARRIS COUNTY ON BUSINESS 90, FM 1942, AND FM 2100 IN THE FOLLOWING LOCATIONS: BUSINESS 90 FROM SHELDON RD TO FM 2100; FM 1942 FROM US 90 TO INDIAN SHORES RD; FM 2100 FROM US 90 TO BOHEMIAN HALL RD.	12.5	(4,4)	n/a	2032	EXEMPT	\$ 2.94
18100	Harris	GREATER SOUTHEAST MANAGEMENT DISTRICT	CAROLINE ST.	IH 69	HERMANN DRIVE	SIDEWALKS WILL BE WIDENED TO 6' AND UPGRADED TO COH/ADA/TEXAS DEPARTMENT OF LICENSING AND REGULATIONS (TDLR) STANDARDS. OTHER IMPROVEMENTS TO BE INSTALLED INCLUDE PEDESTRIAN LIGHTING, ADA RAMPS, LANDSCAPING AND IRRIGATION, BENCHES, AND TRASH RECEPTACLES.	0.9	n/a	n/a	2039	EXEMPT	\$ 8.07
7770	Harris	HARRIS COUNTY	CARPENTER BAYOU TRAIL	N OF WALLISVILLE	NEW P&R FACILITY	HIKE & BIKE TRAIL	0.0	n/a	n/a	2021	EXEMPT	\$ 1.59
18113	Harris	HARRIS COUNTY	CE KING PKWY	SL 8 EAST SB FR	NORTH ROW OF TIDWELL RD	RECONSTRUCT AND WIDEN FROM 2 TO 4 LANES DIVIDED	3.3	(2,4)	n/a	2027	2030	\$ 61.57
18059	Harris	SPRING BRANCH MANAGEMENT DISTRICT	CENTERPOINT EASEMENT IN BETWEEN AND PARALLEL TO HAMMERLY BLVD & KEMPWOOD DR	SL 8	WIRT ROAD	CONSTRUCT 10' SHARED USE CONCRETE TRAIL INCLUDING CROSSWALK STRIPING, SIGNALIZATION, ACCESSIBLE RAMPS, SIGNAGE, AND WAYFINDING FEATURES.	5.4	n/a	n/a	2032	EXEMPT	\$ 9.88

*Analysis Year - NRS, EREA, and EXEMPT are exempt from conformity or are not considered regionally significant under H-GAC regional emissions analysis.

*Sponsor - HCTTF are projects recommended by High Capacity Transit Task Force and not included in METRONext.

2045 RTP Project Listing by County - TPC 05-24-2019

2045 RTP PROJECTS LIST BY COUNTY

Updated 08/04/2020

MPOID/ CSJ	County	Sponsor*	Facility	From	To	Description	Length (mi)	Main Lanes	Frontage Lanes	Fiscal Year	Analysis Year*	Total Project Cost (M, YOE)
18092	Harris	CITY OF HOUSTON - PARKS & RECREATION DEPARTMENT	CENTERPOINT, METRO & HCTRA EASEMENTS	VA	VA	CONSTRUCT A NEW NORTH-SOUTH GREENWAY INCLUDING A 10' WIDE SHARED-USE CONCRETE TRAIL WITH WAYFINDING. ALSO, CREATE A NEW EAST-WEST TRAIL IN THE METRO RIGHT OF WAY ALONG WESTPARK DRIVE TO THE HILLCROFT PARK AND RIDE.	1.0	n/a	n/a	2039	EXEMPT	\$ 50.00
11001	Harris	UPTOWN HOUSTON DISTRICT	CHIMNEY ROCK RD	WESTHEIMER	IH 69	WIDEN FROM 4 TO 6-LANES INCLUDING ROW ACQUISITION, NEW MEDIANS, SIDEWALKS AND CURBS AND GUTTERS	0.9	(4,6)	n/a	2027	NRS	\$ 12.60
18094	Harris	CITY OF HOUSTON	CITY OF HOUSTON OFF-ROAD SHARED USE PATH	SAN FELIPE	RICHMOND	CONSTRUCT 10' WIDE SHARED-USE CONCRETE PATH.	1.0	n/a	n/a	2039	EXEMPT	\$ 6.54
18095	Harris	CITY OF HOUSTON	CITY OF HOUSTON OFF-ROAD SHARED USE PATH	WESTWARD ST ENTRANCE	TO HILLCROFT PARK AND RIDE	CONSTRUCT ADA-COMPLIANT MEDIAN REFUGE AREA AND PORK CHOPS FOR PEDESTRIANS, REPLACE SIGNALS AND UPDATE PEDESTRIAN SIGNALS. STRIPE HIGH VISIBILITY CROSSWALKS. WIDENED SIDEWALKS TO ACCOMODATE HEAVY FOOT TRAFFIC. ADA-COMPLIANT PEDESTRIAN RAMPS. REFRESH STRIPING FOR THE LENGTH OF THE PROJECT LIMITS. POSSIBLE MID-BLOCK CROSSING PENDING RESULTS OF TRAFFC STUDY. LANDSCAPE/HARDSCAPE.	0.0	n/a	n/a	2039	EXEMPT	\$ 4.96

*Analysis Year - NRS, EREA, and EXEMPT are exempt from conformity or are not considered regionally significant under H-GAC regional emissions analysis.

*Sponsor - HCTTF are projects recommended by High Capacity Transit Task Force and not included in METRONext.

2045 RTP PROJECTS LIST BY COUNTY

Updated 08/04/2020

MPOID/ CSJ	County	Sponsor*	Facility	From	To	Description	Length (mi)	Main Lanes	Frontage Lanes	Fiscal Year	Analysis Year*	Total Project Cost (M, YOY)
7633	Harris	CITY OF LA PORTE	CITY OF LA PORTE BIKE TRAIL SYSTEM	VA	VA	COMPREHENSIVE BIKE/PED TRAIL SYSTEM FOR CITY OF LA PORTE	21.0	n/a	n/a	2027	EXEMPT	\$ 13.01
8021	Harris	HARRIS COUNTY	CLAY RD	PORTER RD	PEEK RD	WIDEN FROM 2 TO 4-LANES ASPHALT BLVD	1.0	(2,4)	n/a	2027	NRS	\$ 6.71
7634	Harris	HARRIS COUNTY	CLEAR CREEK BICYCLE TRAIL	TOM BASS REGIONAL PARK	EL FRANCO LEE PARK	CONSTRUCT CLEAR CREEK BICYCLE TRAIL	6.0	n/a	n/a	2027	EXEMPT	\$ 1.22
15321 0912-72-390	Harris	DOWNTOWN MANAGEMENT DISTRICT	COH SIDEWALKS SE CBD	FANNIN ST	HAMILTON ST	REHABILITATE, RECONSTRUCT AND WIDEN SIDEWALKS WITHIN A 56 BLOCK AREA BOUND BY POLK, PIERCE, HAMILTON AND FANNIN STREETS	1.5	n/a	n/a	2021	EXEMPT	\$ 3.37
18096	Harris	MIDTOWN MANAGEMENT DISTRICT	CRAWFORD STREET/ALMEDA ROAD	ISABELLA ST	GRAY STREET	(RE)CONSTRUCTION OF 6' SIDEWALKS AND ADA-COMPLIANT RAMPS; THE INSTALLATION OF PEDESTRIAN AMENITIES SUCH AS ENHANCED STREET LIGHTING, PEDESTRIAN LIGHTING, FUNCTIONAL LANDSCAPING, BENCHES, AND TRASH RECEPTACLES; THE INSTALLATION OF AN ON-STREET BI-DIRECTIONAL BICYCLE TRACK ALONG CRAWFORD STREET / ALMEDA ROAD AND INSTALLATION OF PEDESTRIAN AND BICYCLE SIGNALS.	1.0	n/a	n/a	2039	EXEMPT	\$ 25.49
18170	Harris	HCTTF	CROSBY PARK AND RIDE	NEAR US 90 AND FM 2100		NEW PARK AND RIDE NEAR US 90 AND FM 2100 IN CROSBY	0.0	n/a	n/a	2030	EXEMPT	\$ 35.22

*Analysis Year - NRS, EREA, and EXEMPT are exempt from conformity or are not considered regionally significant under H-GAC regional emissions analysis.

2045 RTP Project Listing by County - TPC 05-24-2019

*Sponsor - HCTTF are projects recommended by High Capacity Transit Task Force and not included in METRONext.

2045 RTP PROJECTS LIST BY COUNTY

Updated 08/04/2020

MPOID/ CSJ	County	Sponsor*	Facility	From	To	Description	Length (mi)	Main Lanes	Frontage Lanes	Fiscal Year	Analysis Year*	Total Project Cost (M, YOY)
18098	Harris	WESTCHASE MANAGEMENT DISTRICT	CS	WOODLAND PARK DR	ROGERDALE RD	CONSTRUCT BIKE LANES (ON AND OFF STREET), IMPROVEMENTS TO THE CURB, LANDSCAPING/LIGHTING, PEDESTRIAN ACCOMMODATIONS, ADA RAMPS AND LIMITED STORMWATER IMPROVEMENTS.	1.3	n/a	n/a	2039	EXEMPT	\$ 56.01
18178	Harris	METRO	CS	DOWNTOWN HOUSTON	BUSH IAH	NEW BRT SERVICE FROM DOWNTOWN TO BUSH INTERCONTINENTAL AIRPORT; INCLUDES 4 STATIONS	22.0	n/a	n/a	2040	2045	\$ 588.76
7777	Harris	HARRIS COUNTY	CYPRESS CREEK HIKE & BIKE TRAIL	GRANT RD	JARVIS RD	HIKE & BIKE TRAIL	0.0	n/a	n/a	2027	EXEMPT	\$ 2.22
7779	Harris	HARRIS COUNTY	CYPRESS CREEK HIKE & BIKE TRAIL	GRANT RD	CYPRESS CREEK	HIKE & BIKE TRAIL	0.0	n/a	n/a	2027	EXEMPT	\$ 2.22
942	Harris	HARRIS COUNTY	CYPRESS N HOUSTON RD	JONES RD	PERRY RD	CONSTRUCT 4-LANES ROAD	1.2	(0,4)	n/a	2027	NRS	\$ 7.93
8011	Harris	HARRIS COUNTY	CYPRESS N HOUSTON RD	PERRY RD	FM 1960	CONSTRUCT 4-LANES ROAD ON NEW LOCATION	0.3	(0,4)	n/a	2027	NRS	\$ 2.98
2978	Harris	CITY OF HOUSTON	DAIRY ASHFORD RD	MEMORIAL DR	BRIAR FOREST	WIDEN FROM 4 TO 6-LANES	1.0	(4,6)	n/a	2020	NRS	\$ 3.41
18139	Harris	CITY OF HOUSTON	DAIRY ASHFORD RD	WESTHEIMER	IH 10	WIDEN FROM 4 TO 6 LANES ROADWAY WITH BRIDGE RECONSTRUCTION, PEDESTRIAN FACILITIES	3.2	(4,6)	n/a	2042	2045	\$ 199.04

*Analysis Year - NRS, EREA, and EXEMPT are exempt from conformity or are not considered regionally significant under H-GAC regional emissions analysis.

*Sponsor - HCTTF are projects recommended by High Capacity Transit Task Force and not included in METRONext.

2045 RTP Project Listing by County - TPC 05-24-2019

2045 RTP PROJECTS LIST BY COUNTY

Updated 08/04/2020

MPOID/ CSJ	County	Sponsor*	Facility	From	To	Description	Length (mi)	Main Lanes	Frontage Lanes	Fiscal Year	Analysis Year*	Total Project Cost (M, YOE)
18171	Harris	HCTTF	DAYTON PARK AND RIDE	NEAR US 90 AND SH 146		NEW PARK AND RIDE NEAR US 90 AMD SH 146 IN DAYTON	0.0	n/a	n/a	2030	EXEMPT	\$ 35.22
18038 0912-72-592	Harris	WESTCHASE MANAGEMENT DISTRICT	DEERWOOD SHARED USE PATH	ON CITYWEST BLVD, BRIAR FOREST DR, WALNUT BEND LN	BLUE WILLOW, DEERWOOD, SL 8, TERRY HERSHEY TRAIL	CONSTRUCT 8' SHARED USE PATH REPLACING EXISTING SIDEWALK IN SECTIONS. REPAIR SIDEWALK AND SHARED USE PATH IN SECTIONS. INSTALL SUPPLEMENTAL BIKEWAY/WAY-FINDING SIGNAGE	2.4	n/a	n/a	2021	EXEMPT	\$ 1.30
18150	Harris	METRO	DOWNTOWN HOUSTON TRNSIT CORRIDORS	VA	VA	IMPROVE SIGNAGE AND PAVEMENT MARKINGS (E.G. RED BUS ONLY LANE DESIGNATIONS), SIGNAL TIMING AND OPERATIONS, OPTIMIZE BUS STOP DESIGN AND SPACING AND ENHANCE PASSENGER INFORMATION ON 'BUS-ONLY' LANES. LOUISIANA STREET (NB)/SMITH STREET (SB) CORRIDOR FROM SPUR 527 TO FRANKLIN STREET; TRAVIS STREET (NB)/ MILAM STREET (SB) FROM SPUR 527 TO COMMERCE STREET; AND SAN JACINTO STREET (NB)/ FANNIN STREET (SB) FROM MCGOWAN STREET TO FRANKLIN STREET	10.5	n/a	n/a	2035	EXEMPT	\$ 51.97
15495	Harris	UNIVERSITY OF HOUSTON	EAST UNIVERSITY TRANSIT CENTER	WHEELER AVE AT CALHOUN RD		UNIVERSITY OF HOUSTON 'EAST UNIVERSITY' MULTI-MODAL TRANSPORTATION CENTER	0.0	n/a	n/a	2027	EREA	\$ 34.00
5036	Harris	CITY OF HOUSTON	EL DORADO BLVD	FM 2351	HORSEPEN BAYOU	WIDEN FROM 2 TO 4-LANES DIVIDED ROADWAY	1.8	(2,4)	n/a	2027	NRS	\$ 13.10

*Analysis Year - NRS, EREA, and EXEMPT are exempt from conformity or are not considered regionally significant under H-GAC regional emissions analysis.

*Sponsor - HCTTF are projects recommended by High Capacity Transit Task Force and not included in METRONext.

2045 RTP PROJECTS LIST BY COUNTY

Updated 08/04/2020

MPOID/ CSJ	County	Sponsor*	Facility	From	To	Description	Length (mi)	Main Lanes	Frontage Lanes	Fiscal Year	Analysis Year*	Total Project Cost (M, YOE)
7768	Harris	HARRIS COUNTY	ELDRIDGE PKWY N	PATTERSON	CULLEN PARK TRAIL	HIKE & BIKE TRAIL	0.0	n/a	n/a	2027	EXEMPT	\$ 4.99
628	Harris	HARRIS COUNTY	ELLA BLVD	SH 249	WEST RD	CONSTRUCT 4-LANES CONCRETE BLVD SECTION W/ BRIDGES &	1.2	(0,4)	n/a	2033	NRS	\$ 11.06
18025 0912-72-591	Harris	WESTCHASE MANAGEMENT DISTRICT	ELMSIDE SIDEPATH	WESTHEIMER ST	WESTPARK TRAIL	UPGRADE AND REPLACE EXISTING 3' SIDEWALK WITH AN 8' SHARED-USE PATH. INSTALL A FULLY-SIGNALIZED TRAFFIC SIGNAL AT RICHMOND AND ELMSIDE.	1.3	n/a	n/a	2020	EXEMPT	\$ 2.11
7898	Harris	HARRIS COUNTY	FAIRBANKS-N HOUSTON ST	SL 8	US 290	WIDEN FROM 4 TO 6 LANES CONCRETE BLVD	5.8	(4,6)	n/a	2027	NRS	\$ 14.17
18168	Harris	METRO	FAIRFIELD PARK AND RIDE	AT US 290 AND SH 99		NEW PARK AND RIDE NEAR INTERSECTION OF US 290 AND SH 99	0.0	n/a	n/a	2030	EXEMPT	\$ 35.22
18226	Harris	HCTTF	FIFTH WARD/DENVER HARBOR ONLINE STATION	VA	VA	IN-FREEWAY BUS STATION FOR IH-10 EAST HOV FACILITY; CONNECTION TO FIFTH WARD/DENVER HARBOR TRANSIT CENTER	0.0	n/a	n/a	2040	EXEMPT	\$ 13.03
18206	Harris	HCTTF	FM 1093	FM 359	VA	NEW PARK AND RIDE IN VICINITY OF INTERSECTION OF FMS 1093 AND 359 IN FULSHEAR	0.0	n/a	n/a	2040	EXEMPT	\$ 26.07
18207	Harris	HCTTF	FM 1093	NEAR FM 359	VA	NEW PARK AND RIDE IN VICINITY OF INTERSECTION OF FMS 1093, 359 AND 1463 NEAR CINCO RANCH	0.0	n/a	n/a	2040	EXEMPT	\$ 52.14

*Analysis Year - NRS, EREA, and EXEMPT are exempt from conformity or are not considered regionally significant under H-GAC regional emissions analysis.

2045 RTP Project Listing by County - TPC 05-24-2019

*Sponsor - HCTTF are projects recommended by High Capacity Transit Task Force and not included in METRONext.

2045 RTP PROJECTS LIST BY COUNTY

Updated 08/04/2020

MPOID/ CSJ	County	Sponsor*	Facility	From	To	Description	Length (mi)	Main Lanes	Frontage Lanes	Fiscal Year	Analysis Year*	Total Project Cost (M, YOY)
17206 0523-03-011	Harris	TXDOT HOUSTON DISTRICT	FM 1488	WALLER CL W	WALLER CL E	RECONSTRUCT AND WIDEN FROM 2 TO 4 LANES DIVIDED	0.6	(2,4)	n/a	2028	2030	\$ 8.95
204 1685-03-058	Harris	TXDOT HOUSTON DISTRICT	FM 1960	BF 1960A	E OF TWIGSWORTH H LN	WIDEN FROM 4 TO 6-LANES DIVIDED WITH RAISED MEDIAN, CHANNELIZED TURN LANES	5.1	(4,6)	n/a	2021	2030	\$ 107.70
14173 1685-01-090	Harris	TXDOT HOUSTON DISTRICT	FM 1960	SH 249	CUTTEN RD	INTERSECTION IMPROVEMENTS (RECONSTRUCT ROADWAY TO ADD TURNING LANES AND PEDESTRIAN AND BICYCLE ACCOMMODATIONS)	1.0	(6,6)	n/a	2021	EXEMPT	\$ 25.27
16316 1685-03-098	Harris	TXDOT HOUSTON DISTRICT	FM 1960	E OF TWIGSWORTH LN	W OF SAN JACINTO RIVER BRIDGE	WIDEN FROM 4 TO 6 LANES AND CONSTRUCT 4 LANE OVERPASS AT THE WEST LAKE HOUSTON PKWY	2.6	(4,6)	n/a	2021	2030	\$ 109.88
17051 1685-01-092	Harris	TXDOT HOUSTON DISTRICT	FM 1960	AT ELDRIDGE PKWY		INTERSECTION IMPROVEMENTS AND APPROACHES TO ADD RAISED MEDIAN, DUAL LEFT AND RIGHT TURN LANES AND BICYCLE/PEDESTRIAN ACCOMMODATIONS RIGHT TURN LANES AND BICYCLE/PEDESTRIAN ACCOMMODATIONS	0.6	(8,8)	n/a	2021	EXEMPT	\$ 22.90
17087 1685-01-107	Harris	CITY OF HOUSTON	FM 1960	MILLS RD	SH 249	CONSTRUCT SHARED USE PATH	0.5	n/a	n/a	2021	EXEMPT	\$ 1.26

*Analysis Year - NRS, EREA, and EXEMPT are exempt from conformity or are not considered regionally significant under H-GAC regional emissions analysis.

*Sponsor - HCTTF are projects recommended by High Capacity Transit Task Force and not included in METRONext.

2045 RTP Project Listing by County - TPC 05-24-2019

2045 RTP PROJECTS LIST BY COUNTY

Updated 08/04/2020

MPOID/ CSJ	County	Sponsor*	Facility	From	To	Description	Length (mi)	Main Lanes	Frontage Lanes	Fiscal Year	Analysis Year*	Total Project Cost (M, YOE)
17088 1685-01-108	Harris	TXDOT HOUSTON DISTRICT	FM 1960	SH 249	IH 45 N	INSTALL NEW ITS EQUIPMENT AND INFRASTRUCTURE	8.3	n/a	n/a	2024	EXEMPT	\$ 13.63
18194	Harris	HCTTF	FM 1960	W. LAKE HOUSTON PKWY.	VA	NEW PARK AND RIDE IN VICINITY OF FM 1960 AND W LAKE HOUSTON PKWY	0.0	n/a	n/a	2040	EXEMPT	\$ 52.14
18049	Harris	HARRIS COUNTY	FM 1960/ CYPRESS CREEK PKWY SIDEWALKS	SH 249	IH 45	CONSTRUCTION OF ADA ACCESSIBLE SIDEWALKS.	8.3	(6,6)	n/a	2022	EXEMPT	\$ 8.31
17048 1062-04-057	Harris	TXDOT HOUSTON DISTRICT	FM 2100	S OF ANTELOPE DR	N OF HARE COOK RD	WIDEN FROM 2 TO 4-LANES DIVIDED	2.5	(2,4)	n/a	2019	2030	\$ 33.50
17049 1062-04-058	Harris	TXDOT HOUSTON DISTRICT	FM 2100	FM 1960	S OF ANTELOPE DR	WIDEN FROM 2 TO 4-LANES DIVIDED	3.0	(2,4)	n/a	2019	2030	\$ 40.90
290 1062-02-011	Harris	TXDOT HOUSTON DISTRICT	FM 2100	SH 99	HUFFMAN- CLEVELAND RD (NORTH)	WIDEN FROM 2 TO 4-LANES DIVIDED	4.2	(2,4)	n/a	2024	NRS	\$ 38.43
537 1062-02-009	Harris	TXDOT HOUSTON DISTRICT	FM 2100	HUFFMAN- CLEVELAND RD	FM 1960	RECONSTRUCT AND WIDEN FROM 2 TO 4-LANE DIVIDED	4.4	(2,4)	n/a	2021	2030	\$ 106.62

*Analysis Year - NRS, EREA, and EXEMPT are exempt from conformity or are not considered regionally significant under H-GAC regional emissions analysis.

*Sponsor - HCTTF are projects recommended by High Capacity Transit Task Force and not included in METRONext.

2045 RTP Project Listing by County - TPC 05-24-2019

2045 RTP PROJECTS LIST BY COUNTY

Updated 08/04/2020

MPOID/ CSJ	County	Sponsor*	Facility	From	To	Description	Length (mi)	Main Lanes	Frontage Lanes	Fiscal Year	Analysis Year*	Total Project Cost (M, YOY)
17045 2941-02-054	Harris	TXDOT HOUSTON DISTRICT	FM 2920	SH 249	WILLOW ST	INSTALL NEW ITS EQUIPMENT AND INFRASTRUCTURE	1.8	(4,4)	n/a	2023	EXEMPT	\$ 1.73
18156 2941-01-028	Harris	TXDOT HOUSTON DISTRICT	FM 2920	SH 249	CYPRESS- ROSEHILL RD	RECONSTRUCT AND WIDEN FROM 4 TO 6 LANES	12.8	(4,6)	n/a	2027	2030	\$ 116.00
17085 2941-02-056	Harris	CITY OF TOMBALL	FM 2920	BS 249	WILLOW ST	RECONSTRUCT 4-LANES ROADWAY WITH RAISED MEDIANS, DRAINAGE, SIGNAL IMPROVEMENTS AND SIDEWALKS	1.7	(4,4)	n/a	2023	EXEMPT	\$ 35.15
18019	Harris	TXDOT HOUSTON DISTRICT	FM 2920	KUYKENDAHL RD	WILLOW ST	ACCESS MANAGEMENT TREATMENTS INCLUDE CONSTRUCTION OF A RAISED MEDIAN WITH CHANNELIZATION, CONSTRUCTION OF RIGHT TURN LANES, OPTIMIZED SIGNAL TIMING AND IMPROVED SIGNAGE.	6.4	n/a	n/a	2022	EXEMPT	\$ 1.25
18102 2941-01-026	Harris	TXDOT HOUSTON DISTRICT	FM 2920	BS 290	CYPRESS- ROSEHILL RD	RECONSTRUCT AND WIDEN FROM 2 TO 4 LANES	13.7	(2,4)	n/a	2025	2030	\$ 135.00

*Analysis Year - NRS, EREA, and EXEMPT are exempt from conformity or are not considered regionally significant under H-GAC regional emissions analysis.

*Sponsor - HCTTF are projects recommended by High Capacity Transit Task Force and not included in METRONext.

2045 RTP PROJECTS LIST BY COUNTY

Updated 08/04/2020

MPOID/ CSJ	County	Sponsor*	Facility	From	To	Description	Length (mi)	Main Lanes	Frontage Lanes	Fiscal Year	Analysis Year*	Total Project Cost (M, YOY)
18145	Harris	TXDOT HOUSTON DISTRICT	FM 2920	KUYKENDAHL RD	LEXINGTON RD	VARIOUS ACCESS MANAGEMENT TREATMENTS ALONG FM 2920 FROM LEXINGTON ROAD TO KUYKENDAHL ROAD. TREATMENTS INCLUDE CONSTRUCTION OF A RAISED MEDIAN WITH CHANNELIZATION, CONSTRUCTION OF RIGHT TURN LANES, OPTIMIZED SIGNAL TIMING AND IMPROVED SIGNAGE.	5.3	n/a	n/a	2022	EXEMPT	\$ 1.78
18510 2941-02-061	Harris	TXDOT HOUSTON DISTRICT	FM 2920	SH 249	IH 45 N	WIDEN FROM 4 TO 6 LANES DIVIDED	12.8	(4,6)	n/a	2027	2040	\$ 116.00
17074 0980-02-018	Harris	CITY OF HOUSTON	FM 526	NOLA CT	IH 10	CONSTRUCT 10 FT SHARED USED PATH AND 5-6 FT SIDEWALKS IN SECTIONS	1.3	n/a	n/a	2020	EXEMPT	\$ 1.81
11747	Harris	TXDOT HOUSTON DISTRICT	FM 526/MAXEY RD	EASTBROOK ST	WOODFOREST BLVD	SIDEWALK IMPROVEMENTS	0.4	n/a	n/a	2019	EXEMPT	\$.56
18253 1006-01-079	Harris	TXDOT HOUSTON DISTRICT	FM 529	WALLER C/L	KATY- HOCKLEY CUTOFF RD	RECONSTRUCT AND WIDEN FROM 2 TO 4 LANES	3.0	(2,4)	n/a	2029	2040	\$ 88.00
17210 1006-01-074	Harris	TXDOT HOUSTON DISTRICT	FM 529	KATY- HOCKLEY CUTOFF RD	SH 99	RECONSTRUCT AND WIDEN FROM 2 TO 6 LANES	3.0	(2,6)	n/a	2029	2040	\$ 53.00

*Analysis Year - NRS, EREA, and EXEMPT are exempt from conformity or are not considered regionally significant under H-GAC regional emissions analysis.

*Sponsor - HCTTF are projects recommended by High Capacity Transit Task Force and not included in METRONext.

2045 RTP Project Listing by County - TPC 05-24-2019

2045 RTP PROJECTS LIST BY COUNTY

Updated 08/04/2020

MPOID/ CSJ	County	Sponsor*	Facility	From	To	Description	Length (mi)	Main Lanes	Frontage Lanes	Fiscal Year	Analysis Year*	Total Project Cost (M, YOE)
18514	Harris	TXDOT HOUSTON DISTRICT	FM 529	WALLER C/L	KATY- HOCKLEY CUTOFF RD	RECONSTRUCT AND WIDEN FROM 2 TO 4 LANES	3.0	(2,4)	n/a	2029	2040	\$ 88.00
17093 0912-72-381	Harris	CITY OF HOUSTON	FONDREN RD	BRAESWOOD BLVD S	AIRPORT BLVD W	WIDEN FROM 4 TO 6 LANES WITH TRAFFIC SIGNAL AND DRAINAGE IMPROVEMENTS	2.2	(4,6)	n/a	2022	NRS	\$ 31.57
11178	Harris	HCTRA	FORT BEND PKWY TOLL ROAD	BELLFORT	US 90 A	EXTENSION OF TOLL ROAD: RECONSTRUCT ARTERIAL AS 4-LANES TOLLWAY WITH TWO 2-LANES FRONTAGE RDS	1.7	(6,4)	(0,4)	2030	2040	\$ 80.00
18062	Harris	HARRIS COUNTY	FRY ROAD/CYPRESS ROSE HILL ROAD	CLAY ROAD	LOUETTA ROAD/HUFFME ISTER ROAD	INSTALLATION OF ITS INFRASTRUCTURE ALONG THE FRY ROAD/CYPRESS ROSE HILL ROAD CORRIDOR, FROM CLAY ROAD TO LOUETTA ROAD/HUFFMEISTER ROAD IN HARRIS COUNTY.	12.7	(4,4)	n/a	2032	EXEMPT	\$ 9.35
18057	Harris	GREATER NORTHSIDE MANAGEMENT DISTRICT	FULTON, NORTH MAIN, BOUNDARY, BROOKS, AND FREEMAN.	VA	VA	INSTALL PEDESTRIAN LIGHTING, TRASH RECEPTACLES AND BIKE RACKS.	1.5	(2,2)	n/a	2032	EXEMPT	\$ 2.14
11445	Harris	METRO	FUQUA P	AT 11755 SABO RD		FUQUA & SOUTH POINT P&R RAMP MODIFICATION	0.0	n/a	n/a	2025	EXEMPT	\$ 11.91

*Analysis Year - NRS, EREA, and EXEMPT are exempt from conformity or are not considered regionally significant under H-GAC regional emissions analysis.

2045 RTP Project Listing by County - TPC 05-24-2019

*Sponsor - HCTTF are projects recommended by High Capacity Transit Task Force and not included in METRONext.

2045 RTP PROJECTS LIST BY COUNTY

Updated 08/04/2020

MPOID/ CSJ	County	Sponsor*	Facility	From	To	Description	Length (mi)	Main Lanes	Frontage Lanes	Fiscal Year	Analysis Year*	Total Project Cost (M, YOY)
18157	Harris	CITY OF HOUSTON - HOUSTON PUBLIC WORKS	FUQUA ST W	COH LIMIT	CHIMNEY ROCK RD	RECONSTRUCT ROADWAY WITH ACCESS MANAGEMENT IMPROVEMENTS INCLUDING TURNING BAYS AT MEDIAN OPENINGS, TURN LANES, SIGNALIZED INTERSECTIONS, RELOCATION OF BUS STOPS AND DRIVEWAYS	1.4	(4,4)	n/a	2037	EXEMPT	\$ 45.84
18030	Harris	CITY OF HOUSTON - HOUSTON PUBLIC WORKS	GALVESTON RD	SIMS BAYOU NORTH BANK	SIMS BAYOU SOUTH BANK	CONSTRUCT PED/BIKE BRIDGE WITH RAILINGS AND SIGNAGE.	0.0	(2,2)	n/a	2022	EXEMPT	\$.74
17096 0912-72-359	Harris	CITY OF BAYTOWN	GARTH RD	IH 10	S OF ARCHER RD	CONSTRUCT ACCESS MANAGEMENT AND WIDEN FROM 4 TO 6 LANES IN SECTIONS	1.2	(4,6)	n/a	2021	NRS	\$ 52.42
18656	Harris	CITY OF BAYTOWN	GARTH RD	S OF ARCHER RD	N OF CEDAR BAYOU LYNCHBURG RD	RECONSTRUCTION AND WIDENING FROM 4 TO 6 LANES WITH ACCESS MANAGEMENT IMPROVEMENTS	0.5	(4,6)	n/a	2024	NRS	\$ 16.76
18657	Harris	CITY OF BAYTOWN	GARTH RD	N OF CEDAR BAYOU LYNCHBURG RD	N OF RICELAND RD	RECONSTRUCTION AND WIDENING FROM 4 TO 6 LANES WITH ACCESS MANAGEMENT IMPROVEMENTS	0.3	(4,6)	n/a	2025	NRS	\$ 11.48
18658	Harris	CITY OF BAYTOWN	GARTH RD	N OF RICELAND RD	S OF BAKER RD	RECONSTRUCTION AND WIDENING FROM 4 TO 6 LANES WITH ACCESS MANAGEMENT IMPROVEMENTS	0.5	(4,6)	n/a	2026	NRS	\$ 13.06

*Analysis Year - NRS, EREA, and EXEMPT are exempt from conformity or are not considered regionally significant under H-GAC regional emissions analysis.

2045 RTP Project Listing by County - TPC 05-24-2019

*Sponsor - HCTTF are projects recommended by High Capacity Transit Task Force and not included in METRONext.

2045 RTP PROJECTS LIST BY COUNTY

Updated 08/04/2020

MPOID/ CSJ	County	Sponsor*	Facility	From	To	Description	Length (mi)	Main Lanes	Frontage Lanes	Fiscal Year	Analysis Year*	Total Project Cost (M, YOE)
18659	Harris	CITY OF BAYTOWN	GARTH RD	S OF BAKER RD	SH 146	RECONSTRUCTION AND WIDENING FROM 4 TO 6 LANES WITH ACCESS MANAGEMENT IMPROVEMENTS	1.2	(4,6)	n/a	2028	NRS	\$ 6.58
18079	Harris	CITY OF BAYTOWN	GARTH ROAD	IH 10	SANTAVY STREET	ACCESS MANAGEMENT TREATMENTS ALONG GARTH ROAD FROM IH 10 TO SANTAVY STREET	0.8	(4,4)	n/a	2035	EXEMPT	\$ 3.02
18177	Harris	METRO	GESSNER CORRIDOR	MISSOURI CITY PARK AND RIDE	WILLOWBROOK MALL	NEW BRT BUSWAY FROM BW 8/US 90A/MISSOURI CITY PARK AND RIDE TO WILLOWBROOK MALL VIA GESSNER; INCLUDES 40 STATIONS	26.0	n/a	n/a	2040	2045	\$ 2,885.38
17129 0912-72-373	Harris	MEMORIAL CITY REDEVELOPMENT AUTHORITY	GESSNER DR	LONG POINT RD	IH 10 W	RECONSTRUCT 6-LANES ROADWAY TO INCLUDE DRAINAGE IMPROVEMENTS, ROADWAY REHABILITATION AND SIDEWALK RECONSTRUCTION	0.7	(6,6)	n/a	2019	EXEMPT	\$ 14.30
77 0912-72-382	Harris	CITY OF HOUSTON	GESSNER DR	N OF BRIAR FOREST	WESTHEIMER ST	WIDEN FROM 4 TO 6-LANES AND REPLACE TRAFFIC SIGNALS IN CONJUNCTION WITH DRAINAGE AND PUBLIC UTILITY IMPROVEMENTS	0.7	(4,6)	n/a	2024	2030	\$ 35.97
17111 0912-72-383	Harris	CITY OF HOUSTON	GESSNER DR S	WESTHEIMER RD	RICHMOND AVE	WIDEN FROM 4 TO 6-LANES AND REPLACE TRAFFIC SIGNALS IN CONJUNCTION WITH DRAINAGE AND PUBLIC UTILITY IMPROVEMENTS	0.7	(4,6)	n/a	2024	2030	\$ 14.76

*Analysis Year - NRS, EREA, and EXEMPT are exempt from conformity or are not considered regionally significant under H-GAC regional emissions analysis.

*Sponsor - HCTTF are projects recommended by High Capacity Transit Task Force and not included in METRONext.

2045 RTP Project Listing by County - TPC 05-24-2019

2045 RTP PROJECTS LIST BY COUNTY

Updated 08/04/2020

MPOID/ CSJ	County	Sponsor*	Facility	From	To	Description	Length (mi)	Main Lanes	Frontage Lanes	Fiscal Year	Analysis Year*	Total Project Cost (M, YOY)
17112 0912-72-384	Harris	CITY OF HOUSTON	GESSNER DR S	AT WESTHEIMER RD		CONSTRUCT GRADE SEPARATION OVER WESTHEIMER RD	0.0	(6,6)	n/a	2025	EREA	\$ 46.20
18043	Harris	METRO	GESSNER ROAD	WEST LITTLE YORK P&R	FONDREN MEADOW DRIVE AT GESSNER ROAD	BUS OPERATIONS IMPROVEMENT INCLUDE: 1. STOP OPTIMIZATION/CONSOLIDATION/RELOCATION 2. NEW PASSENGER SHELTERS 3. ACCESSIBILITY ENHANCEMENTS 4. FIRST/LAST MILE IMPROVEMENTS 5. TRANSIT SIGNAL PRIORITY 6. QUEUE JUMPS 7. BUS-ONLY LANES 8. ENHANCED PASSENGER INFORMATION.	16.0	(4,4)	n/a	2030	EXEMPT	\$ 10.21
7667	Harris	HARRIS COUNTY	GOSLING RD	MONTGOMERY C/L	MOSSY OAKS RD W	WIDEN FROM 2 TO 4-LANES UNDIVIDED	3.2	(2,4)	n/a	2027	NRS	\$ 34.30
18162	Harris	METRO	GREEN & PURPLE METRO LINES	THEATER DISTRICT	MUNICIPAL COURTHOUSE	EXTENSION OF GREEN AND PURPLE LRT LINES FROM THEATER DISTRICT TO MUNICIPAL COURTHOUSE	0.1	n/a	n/a	2030	2040	\$ 31.22
18162	Harris	METRO	GREEN & PURPLE METRO LINES	THEATER DISTRICT	MUNICIPAL COURTHOUSE	EXTENSION OF GREEN AND PURPLE LRT LINES	0.0	n/a	n/a	2024	EXEMPT	\$ 23.80
10062	Harris	CITY OF HOUSTON	GREENBRIAR ST	RICE BLVD	MAIN ST S	ENGR & RECONSTRUCT OF EXISTING CONCRETE RDWY W/ CURBS, SIDEWALKS, STREET LIGHTING & UNDERGROUND UTILITIES	1.0	(2,2)	n/a	2027	EXEMPT	\$ 6.56

*Analysis Year - NRS, EREA, and EXEMPT are exempt from conformity or are not considered regionally significant under H-GAC regional emissions analysis.

*Sponsor - HCTTF are projects recommended by High Capacity Transit Task Force and not included in METRONext.

2045 RTP PROJECTS LIST BY COUNTY

Updated 08/04/2020

MPOID/ CSJ	County	Sponsor*	Facility	From	To	Description	Length (mi)	Main Lanes	Frontage Lanes	Fiscal Year	Analysis Year*	Total Project Cost (M, YOY)
6016	Harris	HARRIS COUNTY	GREENHOUSE RD	HANSTON CT	GREENWIND CHASE DR	CONSTRUCT 4-LANES CONCRETE ROADWAY W/ STORM SEWERS	0.5	(0,4)	n/a	2027	NRS	\$ 1.45
18052	Harris	HARRIS COUNTY MUD #500	GREENHOUSE RD	MOUND RD	SKINNER RD. AT US 290	CONSTRUCT 6-LANE UNDERPASS WITH PEDESTRIAN AND BIKEWAYS WITHIN THE ROW EXTENDING UNDER US 290 AND THE UPRR CONNECTING TO SKINNER RD ON THE NORTH.	0.2	(0,6)	n/a	2024	2030	\$ 47.06
5030 0912-71-836	Harris	CITY OF HOUSTON	GREENS RD	JFK BLVD	IH 69	RECONSTRUCT AND WIDEN FROM 2 TO 4-LANES DIVIDED	2.5	(2,4)	n/a	2021	NRS	\$ 20.00
78	Harris	HARRIS COUNTY	GREENS RD W	HOLLISTER DR	BAMMEL N HOUSTON	CONSTRUCT 4-LANES CONCRETE DIVIDED SECTION W/ CURB & GUTTER & STORM SEWERS	0.6	(0,4)	n/a	2023	NRS	\$ 4.72
18084	Harris	HARRIS COUNTY	GULF BANK ROAD	IH-45	HARDY TOLL ROAD	WIDEN FROM 2 TO 4 LANES DIVIDED	2.3	(2,4)	n/a	2033	NRS	\$ 37.89
11749	Harris	GREATER EAST END MANAGEMENT DISTRICT	HAGERMAN ST	HARRISBURG BLVD	BRADY ST	SIDEWALK IMPROVEMENTS	0.3	n/a	n/a	2019	EXEMPT	\$.23
7773	Harris	HARRIS COUNTY	HALLS BAYOU HIKE & BIKE TRAIL	EASTWARD FROM TIDWELL PARK	THE MESA TRANSIT CENTER AND BROCK PARK	HIKE & BIKE TRAIL	0.0	n/a	n/a	2027	EXEMPT	\$ 3.61

*Analysis Year - NRS, EREA, and EXEMPT are exempt from conformity or are not considered regionally significant under H-GAC regional emissions analysis.

*Sponsor - HCTTF are projects recommended by High Capacity Transit Task Force and not included in METRONext.

2045 RTP PROJECTS LIST BY COUNTY

Updated 08/04/2020

MPOID/ CSJ	County	Sponsor*	Facility	From	To	Description	Length (mi)	Main Lanes	Frontage Lanes	Fiscal Year	Analysis Year*	Total Project Cost (M, YOY)
18317	Harris	HARRIS COUNTY	HAMBLÉN ROAD	LOOP 494	LAUREL SPRINGS LANE	WIDEN AND REALIGNMENT OF HAMBLÉN ROAD TO FOUR-LANE DIVIDED ROADWAY WITH RAILROAD GRADE SEPARATION AND A SHARED USE TRAIL.	0.6	(2,4)	n/a	2035	EXEMPT	\$ 24.78
15208	Harris	HCTRA	HARDY TOLL RD	IH 610/SS 548	IH 69	CONSTRUCT 4-LANES TOLL ROAD TO COMPLETE HARDY "TOLL" ROAD	3.6	(0,4)	n/a	2021	2030	\$ 309.95
16076	Harris	HCTRA	HARDY TOLL RD	AT SL 8		CONSTRUCT EB-SB, SB-WB, AND NB-WB DIRECT CONNECTORS	0.1	n/a	n/a	2021	EREA	\$ 71.00
11748	Harris	H.E.A.R.T. TRANSPORTATION	HARRIS COUNTY	VA	VA	RIDE WITH H.E.A.R.T. TRANSIT SERVICES (FY 2017)	0.0	n/a	n/a	2019	EXEMPT	\$.21
11782	Harris	HARRIS CO. COMMUNITY & ECONOMIC DEVELOPMENT DEPT.	HARRIS COUNTY	VA	VA	HARRIS COUNTY RIDES PROGRAM: PURCHASE OF SERVICE (FY 2017)	0.0	n/a	n/a	2020	EXEMPT	\$.50
11783	Harris	HARRIS CO. COMMUNITY & ECONOMIC DEVELOPMENT DEPT.	HARRIS COUNTY	VA	VA	HARRIS COUNTY TRANSIT RIDES PROGRAM: PURCHASE OF SERVICE (FY 2018)	0.0	n/a	n/a	2020	EXEMPT	\$.80

*Analysis Year - NRS, EREA, and EXEMPT are exempt from conformity or are not considered regionally significant under H-GAC regional emissions analysis.

*Sponsor - HCTTF are projects recommended by High Capacity Transit Task Force and not included in METRONext.

2045 RTP Project Listing by County - TPC 05-24-2019

2045 RTP PROJECTS LIST BY COUNTY

Updated 08/04/2020

MPOID/ CSJ	County	Sponsor*	Facility	From	To	Description	Length (mi)	Main Lanes	Frontage Lanes	Fiscal Year	Analysis Year*	Total Project Cost (M, YOY)
11784	Harris	HARRIS CO. COMMUNITY & ECONOMIC DEVELOPME NT DEPT.	HARRIS COUNTY	VA	VA	HARRIS COUNTY TRANSIT RIDES PROGRAM: MOBILITY MANAGEMENT (FY 2014 & FY 2015)	0.0	n/a	n/a	2019	EXEMPT	\$.58
11940	Harris	HARRIS CO. COMMUNITY & ECONOMIC DEVELOPME NT DEPT.	HARRIS COUNTY	VA	VA	LA PORTE SHELTER, SIDEWALK & STREET LIGHT PROGRAM: FY 2018	0.0	n/a	n/a	2020	EXEMPT	\$.52
16257	Harris	HARRIS CO. COMMUNITY & ECONOMIC DEVELOPME NT DEPT.	HARRIS COUNTY	VA	VA	HARRIS COUNTY TRANSIT CAPITAL EXPENSES FY 2017	0.0	n/a	n/a	2020	EXEMPT	\$ 1.63
16258	Harris	HARRIS CO. COMMUNITY & ECONOMIC DEVELOPME NT DEPT.	HARRIS COUNTY	VA	VA	HARRIS COUNTY TRANSIT PLANNING EXPENSES FY 2017	0.0	n/a	n/a	2020	EXEMPT	\$.60

*Analysis Year - NRS, EREA, and EXEMPT are exempt from conformity or are not considered regionally significant under H-GAC regional emissions analysis.

*Sponsor - HCTTF are projects recommended by High Capacity Transit Task Force and not included in METRONext.

2045 RTP Project Listing by County - TPC 05-24-2019

2045 RTP PROJECTS LIST BY COUNTY

Updated 08/04/2020

MPOID/ CSJ	County	Sponsor*	Facility	From	To	Description	Length (mi)	Main Lanes	Frontage Lanes	Fiscal Year	Analysis Year*	Total Project Cost (M, YOY)
16259	Harris	HARRIS CO. COMMUNITY & ECONOMIC DEVELOPME NT DEPT.	HARRIS COUNTY	VA	VA	HARRIS COUNTY TRANSIT OPERATING EXPENSES FY 2017	0.0	n/a	n/a	2020	EXEMPT	\$ 2.17
16260	Harris	HARRIS CO. COMMUNITY & ECONOMIC DEVELOPME NT DEPT.	HARRIS COUNTY	VA	VA	HARRIS COUNTY TRANSIT CAPITAL EXPENSES: FY 2018	0.0	n/a	n/a	2020	EXEMPT	\$ 1.31
16261	Harris	HARRIS CO. COMMUNITY & ECONOMIC DEVELOPME NT DEPT.	HARRIS COUNTY	VA	VA	HARRIS COUNTY TRANSIT PLANNING EXPENSES: FY 2018	0.0	n/a	n/a	2020	EXEMPT	\$ 1.13
16262	Harris	HARRIS CO. COMMUNITY & ECONOMIC DEVELOPME NT DEPT.	HARRIS COUNTY	VA	VA	HARRIS COUNTY TRANSIT OPERATING EXPENSES: FY 2018	0.0	n/a	n/a	2020	EXEMPT	\$ 1.87

*Analysis Year - NRS, EREA, and EXEMPT are exempt from conformity or are not considered regionally significant under H-GAC regional emissions analysis.

*Sponsor - HCTTF are projects recommended by High Capacity Transit Task Force and not included in METRONext.

2045 RTP Project Listing by County - TPC 05-24-2019

2045 RTP PROJECTS LIST BY COUNTY

Updated 08/04/2020

MPOID/ CSJ	County	Sponsor*	Facility	From	To	Description	Length (mi)	Main Lanes	Frontage Lanes	Fiscal Year	Analysis Year*	Total Project Cost (M, YOY)
11787	Harris	HARRIS CO. COMMUNITY & ECONOMIC DEVELOPME NT DEPT.	HARRIS COUNTY	VA	VA	HARRIS COUNTY RIDES PROGRAM: MOBILITY MANAGEMENT (FY 2018)	0.0	n/a	n/a	2020	EXEMPT	\$.50
18619	Harris	HARRIS CO. COMMUNITY & ECONOMIC DEVELOPME NT DEPT.	HARRIS COUNTY	VA	VA	HARRIS COUNTY TRANSIT CAPITAL EXPENSES: FY 2019	0.0	n/a	n/a	2021	EXEMPT	\$ 4.57
18621	Harris	HARRIS CO. COMMUNITY & ECONOMIC DEVELOPME NT DEPT.	HARRIS COUNTY	VA	VA	HARRIS COUNTY TRANSI OPERATING EXPENSES: FY 2019	0.0	n/a	n/a	2021	EXEMPT	\$ 1.62
18620	Harris	HARRIS CO. COMMUNITY & ECONOMIC DEVELOPME NT DEPT.	HARRIS COUNTY	VA	VA	HARRIS COUNTY TRANSI PLANNING EXPENSES: FY 2019	0.0	n/a	n/a	2021	EXEMPT	\$ 1.07

*Analysis Year - NRS, EREA, and EXEMPT are exempt from conformity or are not considered regionally significant under H-GAC regional emissions analysis.

*Sponsor - HCTTF are projects recommended by High Capacity Transit Task Force and not included in METRONext.

2045 RTP Project Listing by County - TPC 05-24-2019

2045 RTP PROJECTS LIST BY COUNTY

Updated 08/04/2020

MPOID/ CSJ	County	Sponsor*	Facility	From	To	Description	Length (mi)	Main Lanes	Frontage Lanes	Fiscal Year	Analysis Year*	Total Project Cost (M, YOE)
18622	Harris	HARRIS CO. COMMUNITY & ECONOMIC DEVELOPME T DEPT.	HARRIS COUNTY	VA	VA	HARRIS COUNTY TRANSIT CAPITAL EXPENSES: FY 2020	0.0	n/a	n/a	2022	EXEMPT	\$ 4.68
18624	Harris	HARRIS CO. COMMUNITY & ECONOMIC DEVELOPME T DEPT.	HARRIS COUNTY	VA	VA	HARRIS COUNTY TRANSI OPERATING EXPENSES: FY 2020	0.0	n/a	n/a	2022	EXEMPT	\$ 1.67
18623	Harris	HARRIS CO. COMMUNITY & ECONOMIC DEVELOPME T DEPT.	HARRIS COUNTY	VA	VA	HARRIS COUNTY TRANSI PLANNING EXPENSES: FY 2020	0.0	n/a	n/a	2022	EXEMPT	\$ 1.10
18625	Harris	HARRIS CO. COMMUNITY & ECONOMIC DEVELOPME T DEPT.	HARRIS COUNTY	VA	VA	HARRIS COUNTY TRANSIT CAPITAL EXPENSES: FY 2021	0.0	n/a	n/a	2023	EXEMPT	\$ 4.78

*Analysis Year - NRS, EREA, and EXEMPT are exempt from conformity or are not considered regionally significant under H-GAC regional emissions analysis.

*Sponsor - HCTTF are projects recommended by High Capacity Transit Task Force and not included in METRONext.

2045 RTP Project Listing by County - TPC 05-24-2019

2045 RTP PROJECTS LIST BY COUNTY

Updated 08/04/2020

MPOID/ CSJ	County	Sponsor*	Facility	From	To	Description	Length (mi)	Main Lanes	Frontage Lanes	Fiscal Year	Analysis Year*	Total Project Cost (M, YOY)
18626	Harris	HARRIS CO. COMMUNITY & ECONOMIC DEVELOPME NT DEPT.	HARRIS COUNTY	VA	VA	HARRIS COUNTY TRANSI PLANNING EXPENSES: FY 2021	0.0	n/a	n/a	2023	EXEMPT	\$ 1.13
18627	Harris	HARRIS CO. COMMUNITY & ECONOMIC DEVELOPME NT DEPT.	HARRIS COUNTY	VA	VA	HARRIS COUNTY TRANSI OPERATING EXPENSES: FY 2021	0.0	n/a	n/a	2023	EXEMPT	\$ 1.92
18628	Harris	HARRIS CO. COMMUNITY & ECONOMIC DEVELOPME NT DEPT.	HARRIS COUNTY	VA	VA	HARRIS COUNTY TRANSIT CAPITAL EXPENSES: FY 2022	0.0	n/a	n/a	2024	EXEMPT	\$ 4.89
18629	Harris	HARRIS CO. COMMUNITY & ECONOMIC DEVELOPME NT DEPT.	HARRIS COUNTY	VA	VA	HARRIS COUNTY TRANSI PLANNING EXPENSES: FY 2022	0.0	n/a	n/a	2024	EXEMPT	\$ 1.17

*Analysis Year - NRS, EREA, and EXEMPT are exempt from conformity or are not considered regionally significant under H-GAC regional emissions analysis.

*Sponsor - HCTTF are projects recommended by High Capacity Transit Task Force and not included in METRONext.

2045 RTP Project Listing by County - TPC 05-24-2019

2045 RTP PROJECTS LIST BY COUNTY

Updated 08/04/2020

MPOID/ CSJ	County	Sponsor*	Facility	From	To	Description	Length (mi)	Main Lanes	Frontage Lanes	Fiscal Year	Analysis Year*	Total Project Cost (M, YOE)
18630	Harris	HARRIS CO. COMMUNITY & ECONOMIC DEVELOPME NT DEPT.	HARRIS COUNTY	VA	VA	HARRIS COUNTY TRANSI OPERATING EXPENSES: FY 2022	0.0	n/a	n/a	2024	EXEMPT	\$ 1.93
17120 0912-72-398	Harris	CITY OF HOUSTON	HCFC D CHANNEL	DAIRY ASHFORD RD S	SL 8/ARTHUR STOREY PARK	CONSTRUCT 10-FOOT MULTIUSE TRAIL AND ASSOCIATED INTERSECTION, SAFETY, SIGNAGE, AND AMENITIES (LANDSCAPING, BENCHES, ETC.)	2.5	n/a	n/a	2023	EXEMPT	\$ 3.23
17123 0912-72-398	Harris	CITY OF HOUSTON	HCFC D CHANNEL	DAIRY ASHFORD RD S	SL 8/ARTHUR STOREY PARK	DESIGN FOR 10-FOOT MULTIUSE TRAIL AND ASSOCIATED INTERSECTION, SAFETY, SIGNAGE, AND AMENITIES (LANDSCAPING, BENCHES, ETC.)	2.5	n/a	n/a	2021	EXEMPT	\$ 3.00
18099	Harris	CITY OF HOUSTON	HEIGHTS HIKE AND BIKE TRAIL	NOTHEWEST TRANSIT CENTER	MEMORIAL DRIVE	CONSTRUCT 8', 10', 12' OR 14' SHARED USE PATH IN SECTIONS WITH PROTECTIVE BOLLARDS AND RAILINGS AND NEW BIKE ROUTE SIGNAGE.	4.3	n/a	n/a	2039	EXEMPT	\$ 21.64
11372 0912-72-568	Harris	TXDOT HOUSTON DISTRICT	HEMPSTEAD RD	GESSNER RD	43RD ST/CLAY RD	CONSTRUCT 4 MANAGED LANES (TOLL)	3.8	(0,4)	n/a	2032	2040	\$ 347.14
11373 0912-72-570	Harris	TXDOT HOUSTON DISTRICT	HEMPSTEAD RD	W OF HUFFMEISTER	JONES RD	CONSTRUCT 4 MANAGED LANES (TOLL)	3.2	(0,4)	n/a	2032	2040	\$ 428.80

*Analysis Year - NRS, EREA, and EXEMPT are exempt from conformity or are not considered regionally significant under H-GAC regional emissions analysis.

*Sponsor - HCTTF are projects recommended by High Capacity Transit Task Force and not included in METRONext.

2045 RTP Project Listing by County - TPC 05-24-2019

2045 RTP PROJECTS LIST BY COUNTY

Updated 08/04/2020

MPOID/ CSJ	County	Sponsor*	Facility	From	To	Description	Length (mi)	Main Lanes	Frontage Lanes	Fiscal Year	Analysis Year*	Total Project Cost (M, YOY)
11547 0912-72-569	Harris	TXDOT HOUSTON DISTRICT	HEMPSTEAD RD	JONES RD	GESSNER RD	CONSTRUCT 4 MANAGED LANES WITH DC (NB - EB) TO SL 8 (TOLL)	3.5	(0,4)	n/a	2035	2040	\$ 446.33
11565 0912-72-567	Harris	TXDOT HOUSTON DISTRICT	HEMPSTEAD RD	MANGUM	43RD ST/CLAY RD	CONSTRUCT 4 MANAGED LANES (TOLL)	3.3	(0,4)	n/a	2035	2040	\$ 309.95
13829 0912-72-571	Harris	TXDOT HOUSTON DISTRICT	HEMPSTEAD RD	SH 99	W OF HUFFMEISTER RD	CONSTRUCT 4 MANAGED LANES (TOLL)	1.4	(0,4)	n/a	2032	2040	\$ 798.69
17213 0912-72-568	Harris	TXDOT HOUSTON DISTRICT	HEMPSTEAD RD	43RD ST/CLAY RD	W OF SL 8	RECONSTRUCT AS DIVIDED 4 LANE ROADWAY (FUTURE HEMPSTEAD HIGHWAY FRONTAGE ROADS)	4.5	(4,4)	n/a	2028	EXEMPT	\$ 275.00
17214 0912-72-567	Harris	TXDOT HOUSTON DISTRICT	HEMPSTEAD RD	MANGUM	43RD ST/CLAY RD	RECONSTRUCT AS DIVIDED 4 LANE ROADWAY (FUTURE HEMPSTEAD HIGHWAY FRONTAGE ROADS)	3.5	(4,4)	n/a	2028	EXEMPT	\$ 215.00
17215 0912-72-578	Harris	TXDOT HOUSTON DISTRICT	HEMPSTEAD RD	IH 610	MANGUM	RECONSTRUCT AS DIVIDED 4 LANE ROADWAY (FUTURE HEMPSTEAD HIGHWAY FRONTAGE ROADS)	2.0	(4,4)	n/a	2028	EXEMPT	\$ 120.00
18166	Harris	METRO	HEMPSTEAD RD TRANSIT CENTER	AT HEMPSTEAD RD AND N POST OAK		NEW TRANSIT CENTER AT HEMPSTEAD RD AND N POST OAK	0.0	n/a	n/a	2030	EXEMPT	\$ 24.02

*Analysis Year - NRS, EREA, and EXEMPT are exempt from conformity or are not considered regionally significant under H-GAC regional emissions analysis.

2045 RTP Project Listing by County - TPC 05-24-2019

*Sponsor - HCTTF are projects recommended by High Capacity Transit Task Force and not included in METRONext.

2045 RTP PROJECTS LIST BY COUNTY

Updated 08/04/2020

MPOID/ CSJ	County	Sponsor*	Facility	From	To	Description	Length (mi)	Main Lanes	Frontage Lanes	Fiscal Year	Analysis Year*	Total Project Cost (M, YOY)
11375 0271-14-218	Harris	TXDOT HOUSTON DISTRICT	HEMPSTEAD RD/IH 610	W OF MANGUM/I8T H ST ON HEMPSTEAD	S OF OLD KATY RD ON IH 610	CONSTRUCT INTERCHANGE WITH MANAGED LANES AND 2 DIRECT CONNECTORS (EB - SB, WB - NB)	1.0	(0,4)	n/a	2032	2040	\$ 352.14
18072	Harris	CITY OF HOUSTON	HERMANN PARK DR.	CAMBRIDGE ST.	HERMAN DR.	CONSTRUCT BIKE AND PEDESTRIAN OFF-STREET TRAILS AND DEDICATED ON-STREET BIKE LANES WITH IMPROVED STREET CROSSWALKS IN HERMANN PARK.	1.5	n/a	n/a	2033	EXEMPT	\$ 16.17
18413	Harris	UNSPONSORE D (TBD)	H-GAC TRANSPORTATION MANAGEMENT AREA	VA	VA	REGIONAL AGGREGATE ROADWAY OPERATIONS EXPENDITURES: FY 2029- 2045	0.0	n/a	n/a	2029	N/A	\$ 510.70
11451	Harris	METRO	HILLCROFT TRANSIT CENTER	AT WESTPARK		HILLCROFT TRANSIT CENTER AND MODIFICATIONS	0.0	n/a	n/a	2025	EXEMPT	\$ 8.95
17047 0912-72-365	Harris	CITY OF HOUSTON	HOUSTON CBD	VA	VA	IMPLEMENTATION OF AUTOMATED PARKING GUIDANCE SYSTEM (AGPS) INCLUDING DYNAMIC MESSAGE SIGNS AND INFORMATION SYSTEMS	0.0	n/a	n/a	2022	EXEMPT	\$ 5.08
18415	Harris	UNSPONSORE D (TBD)	HOUSTON- GALVESTON TMA	VA	VA	TRANSIT OPERATIONS & MAINTENANCE (FY 2019 - FY 2045)	0.0	n/a	n/a	2019	N/A	\$ 22,399.86
7671	Harris	HARRIS COUNTY	HUFSMITH- KOHRRVILLE RD	FM 2920	SH 99	WIDEN FROM 2 TO 4-LANES UNDIVIDED ASPHALT	3.0	(2,4)	n/a	2021	NRS	\$ 15.00

*Analysis Year - NRS, EREA, and EXEMPT are exempt from conformity or are not considered regionally significant under H-GAC regional emissions analysis.

*Sponsor - HCTTF are projects recommended by High Capacity Transit Task Force and not included in METRONext.

2045 RTP Project Listing by County - TPC 05-24-2019

2045 RTP PROJECTS LIST BY COUNTY

Updated 08/04/2020

MPOID/ CSJ	County	Sponsor*	Facility	From	To	Description	Length (mi)	Main Lanes	Frontage Lanes	Fiscal Year	Analysis Year*	Total Project Cost (M, YOE)
18128	Harris	CITY OF BAYTOWN	HUNT RD.	NORTH MAIN ST	SH 146	CONSTRUCT 4 LANES DIVIDED ROADWAY WITH ELEVATED RAILROAD CROSSING AND BRIDGE	3.7	(0,4)	n/a	2041	2045	\$ 184.85
1099 0508-01-359	Harris	CITY OF BAYTOWN	IH 10 E	JOHN MARTIN RD	GARTH RD	EB RAMPS REVERSAL	1.0	n/a	n/a	2020	EREA	\$ 5.04
16324 0508-01-345	Harris	TXDOT HOUSTON DISTRICT	IH 10 E	SPUR 330	THOMPSON RD	CONSTRUCT EAST BOUND ENTRANCE RAMP	0.8	(8,8)	(4,4)	2021	EREA	\$ 10.30
18183	Harris	HCTTF	IH 10 E	IH 610	GARTH RD	NEW 2- LANE HOV FACILITY ALONG IH 10 E	22.2	(6,8)	(4,4)	2040	2045	\$ 1,338.29
9631 0508-01-357	Harris	CITY OF HOUSTON	IH 10 E	FM 526	GREENS BAYOU	CONSTRUCT 10 FT SHARED USED PATH AND 5-6 FT SIDEWALKS IN SECTIONS	1.3	n/a	n/a	2020	EXEMPT	\$ 1.84
13864 0271-06-117	Harris	TXDOT HOUSTON DISTRICT	IH 10 W	FORT BEND C/L	MASON RD	RESTRIPE AND WIDEN FROM 10 MAIN LANES TO 10 MAIN AND 2 MANAGED LANES	3.7	(10,12)	(4,4)	2023	2030	\$ 78.11
18184	Harris	METRO	IH 10 W	WESTGREEN	FM 359	EXTENSION OF 2- LANE HOV FACILITY ON IH 10 W	12.4	(6,8)	(4,4)	2040	2045	\$ 337.95
18224	Harris	HCTTF	IH 10 W	AT WESTGREEN T-RAMP		T-RAMP FOR IH-10 WEST DIAMOND LANES, PROVIDES BETTER ACCESS TO KINGSLAND PARK & RIDE	2.0	(0,2)	n/a	2040	2045	\$ 154.04

*Analysis Year - NRS, EREA, and EXEMPT are exempt from conformity or are not considered regionally significant under H-GAC regional emissions analysis.

*Sponsor - HCTTF are projects recommended by High Capacity Transit Task Force and not included in METRONext.

2045 RTP PROJECTS LIST BY COUNTY

Updated 08/04/2020

MPOID/ CSJ	County	Sponsor*	Facility	From	To	Description	Length (mi)	Main Lanes	Frontage Lanes	Fiscal Year	Analysis Year*	Total Project Cost (M, YOY)
17219 0110-05-123	Harris	TXDOT HOUSTON DISTRICT	IH 45	FM 2920	MONTGOMER Y C/L	RAMP MODIFICATION, ADDITION OF AUXILIARY LANES AND STRIPING	2.6	(8,8)	(4,4)	2035	EXEMPT	\$ 11.55
17220 0500-03-618	Harris	TXDOT HOUSTON DISTRICT	IH 45	AT NASA I BYPASS INTERCHANGE		CONSTRUCT 2 DIRECT CONNECTORS (WB - SB, NB - EB)	0.7	(6,6)	(6,6)	2035	EXEMPT	\$ 45.00
17221 0110-04-202	Harris	TXDOT HOUSTON DISTRICT	IH 45	S OF SHENANDOAH PARK DR	SH 242	RAISE NORTHBOUND AND SOUTHBOUND FRONTAGE ROADS, OPERATIONAL IMPROVEMENTS AND DRAINAGE IMPROVEMENTS	1.0	(8,8)	(6,6)	2035	EXEMPT	\$ 16.99
16327 0500-03-597	Harris	TXDOT HOUSTON DISTRICT	IH 45	AT IH 610		RECONSTRUCT INTERCHANGE	0.3	n/a	n/a	2030	2040	\$ 953.43
16328 0500-03-599	Harris	TXDOT HOUSTON DISTRICT	IH 45	AT IH 10		RECONSTRUCT IH45/IH10 INTERCHANGE. IH10 REALIGN/WIDEN FROM 6 TO 8 MAINLANES (ML) FROM W. OF HOUSTON ST. TO W. OF MAIN ST.; CONSTRUCT 4 IH10 EXPRESS LANES FROM W. OF HOUSTON ST. TO W. OF MAIN ST.; IH45 REALIGN FROM 6 TO 6 ML INCLUDING 3 LANES NB AND 3 LANES SB (3 ML AND 1 AUX LANE) FROM QUITMAN ST. TO W. OF MAIN ST.; IH-45 WIDENING FROM 1 TO 4 MANAGED LANES FROM QUITMAN ST. TO MILAM/TRAVIS ST.	0.8	n/a	n/a	2030	2040	\$ 1,060.08

*Analysis Year - NRS, EREA, and EXEMPT are exempt from conformity or are not considered regionally significant under H-GAC regional emissions analysis.

*Sponsor - HCTTF are projects recommended by High Capacity Transit Task Force and not included in METRONext.

2045 RTP Project Listing by County - TPC 05-24-2019

2045 RTP PROJECTS LIST BY COUNTY

Updated 08/04/2020

MPOID/ CSJ	County	Sponsor*	Facility	From	To	Description	Length (mi)	Main Lanes	Frontage Lanes	Fiscal Year	Analysis Year*	Total Project Cost (M, YOY)
16329 0500-03-601	Harris	TXDOT HOUSTON DISTRICT	IH 45	AT IH 69 S		RECONSTRUCT IH45/IH10 INTERCHANGE. IH10 REALIGN/WIDEN FROM 6 TO 8 MAINLANES (ML) FROM W. OF HOUSTON ST. TO W. OF MAIN ST.; CONSTRUCT 4 IH10 EXPRESS LANES FROM W. OF HOUSTON ST. TO W. OF MAIN ST.; IH45 REALIGN FROM 6 TO 6 ML INCLUDING 3 LANES NB AND 3 LANES SB (3 ML AND 1 AUX LANE) FROM QUITMAN ST. TO W. OF MAIN ST.; IH-45 WIDENING FROM 1 TO 4 MANAGED LANES FROM QUITMAN ST. TO MILAM/TRAVIS ST.	0.7	n/a	n/a	2022	2030	\$ 1,841.65
16330 0500-08-001	Harris	TXDOT HOUSTON DISTRICT	IH 45	AT IH 69/IH 10		RECONSTRUCT IH45/IH10/IH69 INTERCHANGES. IH10 REALIGN/RECONSTRUCT 8 MAINLANES (ML) FROM W. OF MAIN ST. TO WACO ST.; CONSTRUCT 4 IH10 EXPRESS LANES FROM W. OF MAIN ST. TO W. OF WACO ST.; REALIGN/WIDEN IH45 FROM 6 TO 7 ML INCLUDING 3 LANES EB AND 4 LANES WB FROM S. OF RUNNELS ST. TO W. OF MAIN ST.; RECONSTRUCT IH-69 FROM 8 TO 8 ML FROM S. OF RUNNELS ST. TO N. OF LYONS AVE.	2.0	(6,18)	(4,4)	2022	2030	\$ 1,439.00

*Analysis Year - NRS, EREA, and EXEMPT are exempt from conformity or are not considered regionally significant under H-GAC regional emissions analysis.

*Sponsor - HCTTF are projects recommended by High Capacity Transit Task Force and not included in METRONext.

2045 RTP Project Listing by County - TPC 05-24-2019

2045 RTP PROJECTS LIST BY COUNTY

Updated 08/04/2020

MPOID/ CSJ	County	Sponsor*	Facility	From	To	Description	Length (mi)	Main Lanes	Frontage Lanes	Fiscal Year	Analysis Year*	Total Project Cost (M, YOE)
16332 0500-03-560	Harris	TXDOT HOUSTON DISTRICT	IH 45	IH 10	IH 610	RECONSTRUCT AND WIDEN FROM 8 TO 10 MAIN LANES, RECONSTRUCT AND WIDEN FROM 1 TO 4 MANAGED LANES, AND RECONSTRUCT AND WIDEN FROM TWO 2- AND 3-LANES FRONTAGE ROADS TO TWO 3-LANES FRONTAGE ROADS	3.1	(9,14)	(6,6)	2030	2040	\$ 499.30
16334 0110-06-132	Harris	TXDOT HOUSTON DISTRICT	IH 45	S OF WEST RD	N OF SL 8	RECONSTRUCT 8 MAIN LANES, RECONSTRUCT AND WIDEN FROM 1 TO 4 MANAGED LANES TRANSITIONING INTO TWO ENTERING AND EXITING LANES AT REVERSABLE HOV LANE NORTH OF SL8, AND RECONSTRUCT AND WIDEN FROM TWO 2 AND 3-LANES FRONTAGE ROADS TO TWO 2- AND 3-LANES FRONTAGE ROADS	2.0	(9,12)	(4,6)	2030	2040	\$ 492.76
18028	Harris	TXDOT HOUSTON DISTRICT	IH 45	AT SH 242		OPERATIONAL IMPROVEMENTS AT INTERSECTION	0.0	n/a	n/a	2026	EXEMPT	\$ 17.00
18186	Harris	HCTTF	IH 45	DOWNTOWN	NASA I BYPASS	CONVERSION OF EXISTING 1-LANE REVERSIBLE HOV LANE TO 2-LANES (ONE LANE IN EACH DIRECTION) HOV FACILITY	20.7	(8,9)	(6,6)	2040	2045	\$ 122.47

*Analysis Year - NRS, EREA, and EXEMPT are exempt from conformity or are not considered regionally significant under H-GAC regional emissions analysis.

2045 RTP Project Listing by County - TPC 05-24-2019

*Sponsor - HCTTF are projects recommended by High Capacity Transit Task Force and not included in METRONext.

2045 RTP PROJECTS LIST BY COUNTY

Updated 08/04/2020

MPOID/ CSJ	County	Sponsor*	Facility	From	To	Description	Length (mi)	Main Lanes	Frontage Lanes	Fiscal Year	Analysis Year*	Total Project Cost (M, YOY)
16331 0500-03-446	Harris	TXDOT HOUSTON DISTRICT	IH 45 N	TIDWELL RD	S OF SHEPHERD DR	RECONSTRUCT 8 MAIN LANES, RECONSTRUCT AND WIDEN FROM 1 TO 4 MANAGED LANES, AND RECONSTRUCT AND WIDEN FROM TWO 2-LANES FRONTAGE ROADS TO TWO 3-LANES FRONTAGE ROADS	2.5	(9,12)	(4,6)	2030	2040	\$ 653.25
16333 0500-03-596	Harris	TXDOT HOUSTON DISTRICT	IH 45 N	IH 610	TIDWELL RD	RECONSTRUCT AND WIDEN FROM 8 TO 12 MAIN LANES, RECONSTRUCT AND WIDEN FROM 1 TO 4 MANAGED LANES AND RECONSTRUCT AND WIDEN FROM TWO 2- AND 3-LANES FRONTAGE ROADS TO TWO 2- AND 3- LANES FRONTAGE ROADS	2.4	(9,16)	(4,6)	2030	2040	\$ 567.37
16335 0110-06-139	Harris	TXDOT HOUSTON DISTRICT	IH 45 N	S OF SHEPHERD DR	S OF WEST RD	RECONSTRUCT/WIDEN FROM 8 TO 10 MAINLANES, RECONSTRUCT/WIDEN FROM 1 TO 4 MANAGED LANES; RECONSTRUCT/WIDEN FROM TWO, 2- AND 3-LANE FRONTAGE ROADS TO TWO, 2- AND 3-LANE FRONTAGE ROADS.	2.7	(9,14)	(4,6)	2026	2040	\$ 639.94
13652	Harris	H-GAC	IH 45 N	IH 610	IH 10	NORTH HOUSTON HIGHWAY IMPROVEMENT PROJECT PLANNING	0.0	n/a	n/a	2020	EXEMPT	\$ 1.50
16336 0500-03-598	Harris	TXDOT HOUSTON DISTRICT	IH 45 S	IH 69	IH 10	CONSTRUCT PARKWAY CONNECTORS INTO DOWNTOWN HOUSTON AND REMOVE EXISTING PIERCE ELEVATED (NHHIP SEG - 3)	2.4	(6,6)	n/a	2022	2030	\$ 315.50

*Analysis Year - NRS, EREA, and EXEMPT are exempt from conformity or are not considered regionally significant under H-GAC regional emissions analysis.

*Sponsor - HCTTF are projects recommended by High Capacity Transit Task Force and not included in METRONext.

2045 RTP Project Listing by County - TPC 05-24-2019

2045 RTP PROJECTS LIST BY COUNTY

Updated 08/04/2020

MPOID/ CSJ	County	Sponsor*	Facility	From	To	Description	Length (mi)	Main Lanes	Frontage Lanes	Fiscal Year	Analysis Year*	Total Project Cost (M, YOE)
18511 0500-03-595	Harris	TXDOT HOUSTON DISTRICT	IH 45 S	AT BROADWAY		INTERSECTION IMPROVEMENTS	0.0	(3,3)	n/a	2025	EXEMPT	\$ 50.00
14544 0271-16-111	Harris	TXDOT HOUSTON DISTRICT	IH 610	AT SH 35		CONSTRUCT 4 DIRECT CONNECTORS (EB-SB, WB-SB, NB-WB, NB-EB)	1.3	(8,8)	(4,4)	2035	2040	\$ 206.88
18048 0271-16-152	Harris	TXDOT HOUSTON DISTRICT	IH 610	AT SH 35		CONSTRUCT 4 DIRECT CONNECTORS (SB - EB; SB - WB; WB - NB; EB - NB)	1.3	(8,8)	n/a	2026	2030	\$ 90.52
18187	Harris	HCTTF	IH 69 N	DOWNTOWN	TOWSEN PARK AND RIDE	CONVERSION OF EXISTING 1-LANE REVERSIBLE HOV LANE TO 2-LANES (ONE LANE IN EACH DIRECTION) HOV FACILITY	19.6	(11,12)	(6,6)	2040	2045	\$ 116.13
7428 0027-13-200	Harris	TXDOT HOUSTON DISTRICT	IH 69 S	IH 45	SH 288	RECONSTRUCT AND WIDEN FROM 8 TO 12 MAIN LANES AND RECONSTRUCT IH 69/SH 288 INTERCHANGE (NHHIP SEG - 3)	1.0	(8,12)	n/a	2021	2030	\$ 347.32
155 0027-13-201	Harris	TXDOT HOUSTON DISTRICT	IH 69 S	SH 288	SP 527	RECONSTRUCT AND WIDEN FROM 6 TO 10 MAIN LANES (NHHIP SEG - 3)	1.0	(6,10)	n/a	2022	2030	\$ 377.55
18188	Harris	HCTTF	IH 69 S	SPUR 527	SL 8	CONVERSION OF EXISTING 1-LANE REVERSIBLE HOV LANE TO 2-LANES (ONE LANE IN EACH DIRECTION) HOV FACILITY	14.0	(11,12)	(6,6)	2040	2045	\$ 89.95

*Analysis Year - NRS, EREA, and EXEMPT are exempt from conformity or are not considered regionally significant under H-GAC regional emissions analysis.

2045 RTP Project Listing by County - TPC 05-24-2019

*Sponsor - HCTTF are projects recommended by High Capacity Transit Task Force and not included in METRONext.

2045 RTP PROJECTS LIST BY COUNTY

Updated 08/04/2020

MPOID/ CSJ	County	Sponsor*	Facility	From	To	Description	Length (mi)	Main Lanes	Frontage Lanes	Fiscal Year	Analysis Year*	Total Project Cost (M, YOE)
18213	Harris	METRO	IH-10 WEST	GESSNER	VA	NEW TRANSIT CENTER IN VICINITY OF GESSNER AND IH-10 WEST	0.0	n/a	n/a	2040	EXEMPT	\$ 35.55
18198	Harris	METRO	IH-45	NEAR SPRINGWOOD S VILLAGE PKWY	VA	NEW PARK AND RIDE IN VICINITY OF IH-45 N AND SPRINGWOODS VILLAGE PKWY	0.0	n/a	n/a	2040	EXEMPT	\$ 52.14
18222	Harris	HCTTF	IH-45 HOV T-RAMP	AT EL DORADO BLVD.		T-RAMP FOR IH-45 GULF HOV FACILITY; PROVIDES DIRECT ACCESS TO EL DORADO PARK AND RIDE	2.0	(0,2)	n/a	2040	2045	\$ 154.04
18042	Harris	HOUSTON TRANSTAR	IH69	SPUR 527	SL 8 SOUTH	INSTALLATION OF AN ACTIVE TRAFFIC MANAGEMENT SYSTEM ON IH69 FROM SPUR 527 TO BELTWAY 8, INCLUDING CLOSE CIRCUIT CAMERAS, DYNAMIC MESSAGE SIGNS, RAMP METERS, WEATHER STATIONS, VEHICLE SENSING DEVICES, AND TRAVEL TIME READERS IN HARRIS COUNTY, TX.	12.0	(10,10)	(4,4)	2030	EXEMPT	\$ 28.02
18211	Harris	HCTTF	IH-69	SH 6	VA	NEW PARK AND RIDE IN VICINITY OF IH-69 AND SH 6; REPLACED LEASE SPACES AT FIRST COLONY AMC; STRUCTURED FACILITY	0.0	n/a	n/a	2040	EXEMPT	\$ 104.28
17149 0912-72-536	Harris	HARRIS COUNTY	INDEPENDENCE PKWY	NORTH LANDING	SOUTH LANDING	REHABILITATION OF EXISTING FERRY AND BERTHING FACILITIES. INTEGRATE NEW MATERIALS/SYSTEMS TO EXTEND SERVICE LIFE OF COMPONENTS.	0.5	n/a	n/a	2020	EXEMPT	\$ 4.37

*Analysis Year - NRS, EREA, and EXEMPT are exempt from conformity or are not considered regionally significant under H-GAC regional emissions analysis.

2045 RTP Project Listing by County - TPC 05-24-2019

*Sponsor - HCTTF are projects recommended by High Capacity Transit Task Force and not included in METRONext.

2045 RTP PROJECTS LIST BY COUNTY

Updated 08/04/2020

MPOID/ CSJ	County	Sponsor*	Facility	From	To	Description	Length (mi)	Main Lanes	Frontage Lanes	Fiscal Year	Analysis Year*	Total Project Cost (M, YOE)
11473	Harris	METRO	INNER KATY CORRIDOR	IH 610 (WEST LOOP)	KATY FREEWAY-DOWNTOWN CONNECTOR TWO-WAY RAMP	CONSTRUCT MULTIMODAL DEDICATED BUS RAPID TRANSIT (BRT) BUSWAY, INCLUDING GRADE-SEPARATION AND CONNECTION TO HOV LANES AND TRANSIT CENTER.	5.3	n/a	n/a	2023	2030	\$ 189.65
18405	Harris	METRO	INNER KATY CORRIDOR	IH 610 (WEST LOOP)	KATY FREEWAY-DOWNTOWN CONNECTOR TWO-WAY RAMP	CONSTRUCT MULTIMODAL DEDICATED BUS RAPID TRANSIT (BRT) BUSWAY, INCLUDING GRADE-SEPARATION AND CONNECTION TO HOV LANES AND TRANSIT CENTER. (CONTINUATION OF MPOID 11473)	5.3	n/a	n/a	2023	2030	\$ 126.43
7465	Harris	HARRIS COUNTY	JARVIS RD	BARKER CYPRESS RD	TELGE RD	WIDEN FROM 2 TO 4-LANES UNDIVIDED ON EMBANKMENT	1.2	(2,4)	n/a	2027	NRS	\$ 5.10
7474	Harris	HARRIS COUNTY	KATY HOCKLEY CUTOFF	US 290	MORTON RD	WIDEN FROM 2 TO 4-LANES DIVIDED BLVD	13.0	(2,4)	n/a	2023	NRS	\$ 74.39
18125	Harris	CITY OF PEARLAND	KINGSLEY DR./ALMEDA SCHOOL RD.	CLEAR CREEK NORTH	SL8 EAST BOUND FRONTAGE RD	WIDEN FROM 2 TO 4 LANES DIVIDED ROADWAY WITH RAISED MEDIANS, CURB AND GUTTERS, STORM SEWERS AND BICYCLE AND PEDESTRIAN FACILITIES INCLUDING A 10' SHARED USE PATH	0.9	(2,4)	n/a	2027	2030	\$ 42.65
8052	Harris	HARRIS COUNTY	KUYKENDAHL RD	FM 1960	RANKIN RD	WIDEN FROM 4 TO 6 LANES BLVD	2.5	(4,6)	n/a	2027	2030	\$ 10.44

*Analysis Year - NRS, EREA, and EXEMPT are exempt from conformity or are not considered regionally significant under H-GAC regional emissions analysis.

*Sponsor - HCTTF are projects recommended by High Capacity Transit Task Force and not included in METRONext.

2045 RTP Project Listing by County - TPC 05-24-2019

2045 RTP PROJECTS LIST BY COUNTY

Updated 08/04/2020

MPOID/ CSJ	County	Sponsor*	Facility	From	To	Description	Length (mi)	Main Lanes	Frontage Lanes	Fiscal Year	Analysis Year*	Total Project Cost (M, YOE)
16362	Harris	GULF COAST CENTER	LAKE JACKSON/ANGLETON	VA	VA	PLANNING EXPENDITURES FOR PUBLIC TRANSPORTATION IN LAKE JACKSON/ANGLETON: FY 2018	0.0	n/a	n/a	2020	EXEMPT	\$.12
17080 0912-00-519	Harris	CITY OF LEAGUE CITY	LANDING BLVD/NASA RD I BYPASS	NASA I BYPASS AT IH 45 S	FM 518	CONSTRUCT 4-LANES DIVIDED ROADWAY ON NEW ALIGNMENT WITH PEDESTRIAN/BICYCLE ACCOMODATIONS	1.3	(0,4)	n/a	2021	NRS	\$ 61.25
18097	Harris	HARRIS COUNTY	LITTLE WHITE OAK BAYOU	VA	HALLS BAYOU	CONSTRUCT 10' WIDE SHARED-USE CONCRETE TRAIL WITH WAYFINDING	0.5	n/a	n/a	2039	EREA	\$ 146.23
7792	Harris	HARRIS COUNTY	LITTLE YORK RD W	ELDRIDGE PKWY N	BRITTMORE RD	WIDEN FROM 4 TO 6-LANES	2.5	(4,6)	n/a	2027	NRS	\$ 11.76
111	Harris	HARRIS COUNTY	LITTLE YORK RD W	US 290	HOUSTON CITY LIMITS	WIDEN FROM 4 TO 6-LANES DIVIDED	3.0	(4,6)	n/a	2027	2030	\$ 7.34
17078 0912-72-394	Harris	NEAR NORTHWEST MANAGEMENT DISTRICT	LITTLE YORK RD W	HOLLISTER DR	HOUSTON-ROSSLYN N	RECONSTRUCT BACK OF CURB INFRASTRUCTURE (SIDEWALKS, CURBS, ADA RAMPS, PEDESTRIAN LIGHTING AND LANDSCAPING) AND MULTIUSE TRAIL CONNECTOR TO WHITE OAK BAYOU TRAIL	1.2	n/a	n/a	2020	EXEMPT	\$ 2.74
8003	Harris	HARRIS COUNTY	LOUETTA RD	OLD LOUETTA RD	CHAMPION FOREST	WIDEN FROM 4 TO 6-LANES ASPHALT, DITCHES, W/ CENTER TURN LANE	1.0	(4,6)	n/a	2027	NRS	\$ 3.73
8004	Harris	HARRIS COUNTY	LOUETTA RD	CHAMPION FOREST	STUEBNER AIRLINE	WIDEN FROM 4 TO 6 LANES ASPHALT, DITCHES, W/ CENTER TURN LANE	1.0	(4,6)	n/a	2027	NRS	\$ 3.73

*Analysis Year - NRS, EREA, and EXEMPT are exempt from conformity or are not considered regionally significant under H-GAC regional emissions analysis.

*Sponsor - HCTTF are projects recommended by High Capacity Transit Task Force and not included in METRONext.

2045 RTP PROJECTS LIST BY COUNTY

Updated 08/04/2020

MPOID/ CSJ	County	Sponsor*	Facility	From	To	Description	Length (mi)	Main Lanes	Frontage Lanes	Fiscal Year	Analysis Year*	Total Project Cost (M, YOE)
8037	Harris	HARRIS COUNTY	LOUETTA RD	STEUBNER AIRLINE RD	T.C. JESTER BLVD	WIDEN FROM 5 TO 7-LANES ASPHALT W/DITCHES	1.4	(5,7)	n/a	2027	NRS	\$ 4.47
8049	Harris	HARRIS COUNTY	LOUETTA RD	T. C. JESTER	KUYKENDAHL	WIDEN FROM 5 TO 7-LANES ASPHALT	1.0	(5,7)	n/a	2023	NRS	\$ 3.73
8051	Harris	HARRIS COUNTY	LOUETTA RD	E OF KUYKENDAHL RD	IH 45	WIDEN FROM 5 TO 7-LANES ASPHALT	3.0	(5,7)	n/a	2023	NRS	\$ 11.93
8061	Harris	HARRIS COUNTY	LOUETTA RD	SH 249	MEMORIAL CHASE	WIDEN FROM 4 TO 6-LANES BLVD	1.0	(4,6)	n/a	2027	NRS	\$ 5.97
12494	Harris	HARRIS COUNTY	LOUETTA RD	TELGE RD	BLANCO TRAILS LANE	WIDEN FROM 2 LANE ASPHALT TO 4 LANE CONCRETE	0.5	(2,4)	n/a	2027	NRS	\$ 2.00
7569 0912-72-595	Harris	HARRIS COUNTY	LYNCHBURG FERRY	AT 1001 INDEPENDANCE PKWY		REBUILD BERTHING AREA BULKHEAD AND ADD ADDITIONAL SHEET PILE SHORE PROTECTION ALONG THE NORTH LANDING APPROACH	0.0	n/a	n/a	2021	EXEMPT	\$ 2.99
18175	Harris	METRO	MAGNOLIA PARK TRANSIT CENTER EAST LRT - (GREEN LINE)	MAGNOLIA PARK TRANSIT CENTER	HARRISBURG AND BROADWAY	EXTENSION OF GREEN/EAST LRT LINE FROM MAGNOLIA PARK TRANSIT CENTER TO HOBBY AIRPORT VIA HARRISBURG AND BROADWAY; INCLUDES 9 STATIONS	6.4	n/a	n/a	2040	2045	\$ 2,189.57
11456	Harris	METRO	MAGNOLIA TRANSIT CENTER	E OF M. GARCIA	HARRISBURG AND CAPITAL	MAGNOLIA TRANSIT CENTER MODIFICATIONS ADDITIONAL PARKING SPACES	0.0	n/a	n/a	2026	EREA	\$ 3.00

*Analysis Year - NRS, EREA, and EXEMPT are exempt from conformity or are not considered regionally significant under H-GAC regional emissions analysis.

2045 RTP Project Listing by County - TPC 05-24-2019

*Sponsor - HCTTF are projects recommended by High Capacity Transit Task Force and not included in METRONext.

2045 RTP PROJECTS LIST BY COUNTY

Updated 08/04/2020

MPOID/ CSJ	County	Sponsor*	Facility	From	To	Description	Length (mi)	Main Lanes	Frontage Lanes	Fiscal Year	Analysis Year*	Total Project Cost (M, YOE)
16337 0027-13-221	Harris	TXDOT HOUSTON DISTRICT	MCGOWEN, TUAM AND ELGIN	AT IH 69		RECONSTRUCT 3 BRIDGES (NHHIP SEG - 3)	0.5	(4,4)	n/a	2022	EXEMPT	\$ 85.71
18225	Harris	HCTTF	MEMORIAL CITY BUS STATION	VA	VA	IN-FREEWAY BUS STATION FOR IH-10 WEST MANAGED LANES; CONNECTION TO MEMORIAL CITY TRANSIT CENTER	0.0	n/a	n/a	2040	EXEMPT	\$ 13.03
17073 0912-72-391	Harris	MEMORIAL CITY REDEVELOPM ENT AUTHORITY	MEMORIAL DR	SL 8	TALLOWOOD RD	RECONSTRUCT 4 LANES ROADWAY INCLUDING DRAINAGE, ACCESS MANAGEMENT AND BICYCLE/PEDESTRIAN ACCOMMODATIONS	0.7	(4,4)	n/a	2021	EXEMPT	\$ 21.40
18146	Harris	CITY OF HOUSTON - HOUSTON PUBLIC WORKS	MEMORIAL PARK BICYCLE PEDESTRIAN CONNNECTION	WESTCOTT ST	COHN ST	CONSTRUCT 10' CONCRETE SHARED USE PATH INCLUDES STRIPING, BRIDGE RAILING, PAVEMENT MARKINGS, SIGNAGE, LANDSCAPE/HARDSCAPE AS WELL AS ASSOCIATED INTERSECTION IMPROVEMENTS.	0.3	n/a	n/a	2022	EXEMPT	\$ 3.22
17103 0912-00-542	Harris	CITY OF HOUSTON	MEMORIAL TO SAN FELIPE HIKE & BIKE TRAIL	MEMORIAL DR	SAN FELIPE ST	CONSTRUCT 10FT MULTI-USE TRAIL WITHIN CENTERPOINT UTILITY CORRIDOR	0.0	n/a	n/a	2023	EXEMPT	\$ 14.23
18228	Harris	HCTTF	METRO SERVICE AREA	VA	VA	ESTIMATED TO BE NEEDED OT SUPPORT SERVICE EXPANSIONS; LOCATIONS TBD	0.0	n/a	n/a	2040	EXEMPT	\$ 1,184.96

*Analysis Year - NRS, EREA, and EXEMPT are exempt from conformity or are not considered regionally significant under H-GAC regional emissions analysis.

*Sponsor - HCTTF are projects recommended by High Capacity Transit Task Force and not included in METRONext.

2045 RTP Project Listing by County - TPC 05-24-2019

2045 RTP PROJECTS LIST BY COUNTY

Updated 08/04/2020

MPOID/ CSJ	County	Sponsor*	Facility	From	To	Description	Length (mi)	Main Lanes	Frontage Lanes	Fiscal Year	Analysis Year*	Total Project Cost (M, YOY)
18700	Harris	METRO	METRO SERVICE AREA	VA	VA	METRO STAR VANPOOL (CMAQ + STBG): FY 2025 - 2028	0.0	n/a	n/a	2025	EXEMPT	\$ 20.70
11738	Harris	METRO	METRO SERVICE AREA	VA	VA	CURB/INTERSECTION IMPROVEMENTS (FY 2026-FY 2030)	0.0	n/a	n/a	2026	EXEMPT	\$.80
11739	Harris	METRO	METRO SERVICE AREA	VA	VA	CURB/INTERSECTION IMPROVEMENTS (FY 2031-FY 2045)	0.0	n/a	n/a	2031	EXEMPT	\$.91
11746	Harris	METRO	METRO SERVICE AREA	VA	VA	METROLIFT VANS	0.0	n/a	n/a	2019	EXEMPT	\$ 1.13
11752	Harris	METRO	METRO SERVICE AREA	VA	VA	PASSENGER SHELTERS AMENITIES AND LIGHTING (FY 2026-FY 2030)	0.0	n/a	n/a	2026	EXEMPT	\$ 1.61
11753	Harris	METRO	METRO SERVICE AREA	VA	VA	PASSENGER SHELTERS AMENITIES AND LIGHTING (FY 2031-FY 2035)	0.0	n/a	n/a	2031	EXEMPT	\$ 1.82
11754	Harris	METRO	METRO SERVICE AREA	VA	VA	BUS/RAIL CAPITALIZED MAINTENANCE: FY 2021 APPORTIONMENT	0.0	n/a	n/a	2021	EXEMPT	\$ 81.79
11756	Harris	METRO	METRO SERVICE AREA	VA	VA	TRANSIT CENTER MODIFICATIONS (5 FACILITIES) (FY 2021-FY 2025)	0.0	n/a	n/a	2025	EXEMPT	\$ 6.58
11757	Harris	METRO	METRO SERVICE AREA	VA	VA	TRANSIT CENTER MODIFICATIONS (5 FACILITIES) (FY 2026-FY 2030)	0.0	n/a	n/a	2026	EXEMPT	\$ 8.04

*Analysis Year - NRS, EREA, and EXEMPT are exempt from conformity or are not considered regionally significant under H-GAC regional emissions analysis.

*Sponsor - HCTTF are projects recommended by High Capacity Transit Task Force and not included in METRONext.

2045 RTP Project Listing by County - TPC 05-24-2019

2045 RTP PROJECTS LIST BY COUNTY

Updated 08/04/2020

MPOID/ CSJ	County	Sponsor*	Facility	From	To	Description	Length (mi)	Main Lanes	Frontage Lanes	Fiscal Year	Analysis Year*	Total Project Cost (M, YOY)
11759	Harris	METRO	METRO SERVICE AREA	VA	VA	BUS/RAIL CAPITALIZED MAINTENANCE: FY 2022 APPORTIONMENT	0.0	n/a	n/a	2022	EXEMPT	\$ 8.18
11760 0912-00-600	Harris	METRO	METRO SERVICE AREA	VA	VA	METRO STAR VANPOOL (CMAQ): FY 2020	0.0	n/a	n/a	2021	EXEMPT	\$ 2.40
11762 0912-00-601	Harris	METRO	METRO SERVICE AREA	VA	VA	METRO STAR VANPOOL (CMAQ): FY 2021	0.0	n/a	n/a	2021	EXEMPT	\$ 2.40
11763 0912-00-602	Harris	METRO	METRO SERVICE AREA	VA	VA	METRO STAR VANPOOL (CMAQ): FY 2022	0.0	n/a	n/a	2022	EXEMPT	\$ 1.20
11795	Harris	METRO	METRO SERVICE AREA	VA	VA	PARK AND RIDE MODIFICATIONS (FIVE FACILITIES): FY 2014	0.0	n/a	n/a	2024	EXEMPT	\$ 5.00
11440	Harris	UNSPONSORED (TBD)	METRO SERVICE AREA	VA	VA	BUS OPERATING FACILITY #7	0.0	n/a	n/a	2032	EXEMPT	\$ 50.00
11489	Harris	METRO	METRO SERVICE AREA	VA	VA	FUTURE SIGNATURE BUS SERVICE (FY 2031 - FY 2045)	0.0	n/a	n/a	2031	EXEMPT	\$ 10.00
11497	Harris	METRO	METRO SERVICE AREA	VA	VA	MAINTENANCE/RENEWAL FOR EXISTING TRANSIT FACILITIES (FY 2021 - FY 2030)	0.0	n/a	n/a	2025	EXEMPT	\$ 20.00
11499	Harris	METRO	METRO SERVICE AREA	VA	VA	MAINTENANCE/RENEWAL FOR EXISTING TRANSIT FACILITIES (FY 2031 - FY 2045)	0.0	n/a	n/a	2031	EXEMPT	\$ 20.00

*Analysis Year - NRS, EREA, and EXEMPT are exempt from conformity or are not considered regionally significant under H-GAC regional emissions analysis.

2045 RTP Project Listing by County - TPC 05-24-2019

*Sponsor - HCTTF are projects recommended by High Capacity Transit Task Force and not included in METRONext.

2045 RTP PROJECTS LIST BY COUNTY

Updated 08/04/2020

MPOID/ CSJ	County	Sponsor*	Facility	From	To	Description	Length (mi)	Main Lanes	Frontage Lanes	Fiscal Year	Analysis Year*	Total Project Cost (M, YOY)
I1525	Harris	METRO	METRO SERVICE AREA	VA	VA	OTHER STUDY CORRIDORS (CAPITAL PROJECT CORRIDORS) (FY 2021-FY 2045)	0.0	n/a	n/a	2025	EXEMPT	\$ 20.00
I1707	Harris	METRO	METRO SERVICE AREA	VA	VA	REPLACEMENT BUSES (FY 2021-FY 2025)	0.0	n/a	n/a	2025	EXEMPT	\$ 357.23
I1708	Harris	METRO	METRO SERVICE AREA	VA	VA	REPLACEMENT BUSES (FY 2026-FY 2030)	0.0	n/a	n/a	2026	EXEMPT	\$ 412.13
I1709	Harris	METRO	METRO SERVICE AREA	VA	VA	REPLACEMENT BUSES (FY 2031-FY 2035)	0.0	n/a	n/a	2031	EXEMPT	\$ 476.63
I1723	Harris	METRO	METRO SERVICE AREA	VA	VA	BUS PADS/BUS LANE IMPROVEMENTS (FY 2023)	0.0	n/a	n/a	2023	EXEMPT	\$ 1.42
I1724	Harris	METRO	METRO SERVICE AREA	VA	VA	BUS PADS/BUS LANE IMPROVEMENTS (FY 2026-FY 2030)	0.0	n/a	n/a	2026	EXEMPT	\$ 1.61
I1725	Harris	METRO	METRO SERVICE AREA	VA	VA	BUS PADS/BUS LANE IMPROVEMENTS (FY 2031-FY 2035)	0.0	n/a	n/a	2031	EXEMPT	\$ 1.82
I1797	Harris	METRO	METRO SERVICE AREA	VA	VA	PARK AND RIDE MODIFICATIONS (FY 2026-2030) (ASSUME FIVE FACILITIES)	0.0	n/a	n/a	2026	EXEMPT	\$ 5.00
I1798	Harris	METRO	METRO SERVICE AREA	VA	VA	PARK AND RIDE MODIFICATIONS (FY 2031 - FY 2035) (ASSUME FIVE FACILITIES)	0.0	n/a	n/a	2031	EXEMPT	\$ 5.00

*Analysis Year - NRS, EREA, and EXEMPT are exempt from conformity or are not considered regionally significant under H-GAC regional emissions analysis.

2045 RTP Project Listing by County - TPC 05-24-2019

*Sponsor - HCTTF are projects recommended by High Capacity Transit Task Force and not included in METRONext.

2045 RTP PROJECTS LIST BY COUNTY

Updated 08/04/2020

MPOID/ CSJ	County	Sponsor*	Facility	From	To	Description	Length (mi)	Main Lanes	Frontage Lanes	Fiscal Year	Analysis Year*	Total Project Cost (M, YOE)
I1805	Harris	METRO	METRO SERVICE AREA	VA	VA	FUTURE SIGNATURE BUS SERVICE (FY 2022)	0.0	n/a	n/a	2022	EXEMPT	\$ 2.00
I1806	Harris	METRO	METRO SERVICE AREA	VA	VA	FUTURE SIGNATURE BUS SERVICE (FY 2026- FY 2030)	0.0	n/a	n/a	2026	EXEMPT	\$ 10.00
I1808 0912-00-603	Harris	METRO	METRO SERVICE AREA	VA	VA	METRO STAR VANPOOL (STP): FY 2021	0.0	n/a	n/a	2021	EXEMPT	\$ 3.75
I1809 0912-00-604	Harris	METRO	METRO SERVICE AREA	VA	VA	METRO STAR VANPOOL (STP): FY 2022	0.0	n/a	n/a	2022	EXEMPT	\$ 1.88
I1810	Harris	METRO	METRO SERVICE AREA	VA	VA	METROLIFT ADA SUPPORT: FY 2019	0.0	n/a	n/a	2021	EXEMPT	\$ 10.29
I1811	Harris	METRO	METRO SERVICE AREA	VA	VA	METROLIFT ADA SUPPORT: FY 2022	0.0	n/a	n/a	2022	EXEMPT	\$ 10.29
I1812	Harris	METRO	METRO SERVICE AREA	VA	VA	RAIL CAPITALIZED MAINTENANCE: FY 2021	0.0	n/a	n/a	2021	EXEMPT	\$ 8.53
I1892	Harris	METRO	METRO SERVICE AREA	VA	VA	RAIL CAPITALIZED MAINTENANCE: FY 2022	0.0	n/a	n/a	2022	EXEMPT	\$ 4.50
I5243	Harris	METRO	METRO SERVICE AREA	VA	VA	REPLACEMENT BUSES (FY 2022)	0.0	n/a	n/a	2022	EXEMPT	\$ 60.34

*Analysis Year - NRS, EREA, and EXEMPT are exempt from conformity or are not considered regionally significant under H-GAC regional emissions analysis.

2045 RTP Project Listing by County - TPC 05-24-2019

*Sponsor - HCTTF are projects recommended by High Capacity Transit Task Force and not included in METRONext.

2045 RTP PROJECTS LIST BY COUNTY

Updated 08/04/2020

MPOID/ CSJ	County	Sponsor*	Facility	From	To	Description	Length (mi)	Main Lanes	Frontage Lanes	Fiscal Year	Analysis Year*	Total Project Cost (M, YOE)
15244	Harris	METRO	METRO SERVICE AREA	VA	VA	REPLACEMENT BUSES (FY 2021)	0.0	n/a	n/a	2021	EXEMPT	\$ 62.03
15245	Harris	METRO	METRO SERVICE AREA	VA	VA	REPLACEMENT BUSES (FY 2019)	0.0	n/a	n/a	2020	EXEMPT	\$ 63.78
15246	Harris	METRO	METRO SERVICE AREA	VA	VA	REPLACEMENT BUSES (FY 2020)	0.0	n/a	n/a	2020	EXEMPT	\$ 65.59
15264	Harris	METRO	METRO SERVICE AREA	VA	VA	ADA BUS STOP ACCESSIBILITY: FY 2018	0.0	n/a	n/a	2021	EXEMPT	\$ 11.83
15265	Harris	METRO	METRO SERVICE AREA	VA	VA	UNIVERSAL/BUS STOP ACCESSIBILITY: FY 2019	0.0	n/a	n/a	2020	EXEMPT	\$ 3.40
15266	Harris	METRO	METRO SERVICE AREA	VA	VA	UNIVERSAL/BUS STOP ACCESSIBILITY (FY 2020)	0.0	n/a	n/a	2020	EXEMPT	\$ 1.00
15268	Harris	METRO	METRO SERVICE AREA	VA	VA	BUS PADS/BUS LANE IMPROVEMENTS (FY 2020)	0.0	n/a	n/a	2021	EXEMPT	\$ 1.00
15269	Harris	METRO	METRO SERVICE AREA	VA	VA	BUS PADS/BUS LANE IMPROVEMENTS (FY 2021)	0.0	n/a	n/a	2021	EXEMPT	\$ 1.00
15270	Harris	METRO	METRO SERVICE AREA	VA	VA	BUS PADS/BUS LANE IMPROVEMENTS (FY 2019)	0.0	n/a	n/a	2020	EXEMPT	\$ 1.00

*Analysis Year - NRS, EREA, and EXEMPT are exempt from conformity or are not considered regionally significant under H-GAC regional emissions analysis.

2045 RTP Project Listing by County - TPC 05-24-2019

*Sponsor - HCTTF are projects recommended by High Capacity Transit Task Force and not included in METRONext.

2045 RTP PROJECTS LIST BY COUNTY

Updated 08/04/2020

MPOID/ CSJ	County	Sponsor*	Facility	From	To	Description	Length (mi)	Main Lanes	Frontage Lanes	Fiscal Year	Analysis Year*	Total Project Cost (M, YOY)
15271	Harris	METRO	METRO SERVICE AREA	VA	VA	BUS PADS/BUS LANE IMPROVEMENTS (FY 2022)	0.0	n/a	n/a	2022	EXEMPT	\$ 1.00
15273	Harris	METRO	METRO SERVICE AREA	VA	VA	CURB/INTERSECTION IMPROVEMENTS (FY 2020)	0.0	n/a	n/a	2020	EXEMPT	\$ 1.20
15275	Harris	METRO	METRO SERVICE AREA	VA	VA	CURB/INTERSECTION IMPROVEMENTS (FY 2019)	0.0	n/a	n/a	2020	EXEMPT	\$ 1.20
15279	Harris	METRO	METRO SERVICE AREA	VA	VA	FUTURE SIGNATURE BUS SERVICE (FY 2021)	0.0	n/a	n/a	2021	EXEMPT	\$ 2.00
15280	Harris	METRO	METRO SERVICE AREA	VA	VA	FUTURE SIGNATURE BUS SERVICE (FY 2019)	0.0	n/a	n/a	2021	EXEMPT	\$ 2.00
15281	Harris	METRO	METRO SERVICE AREA	VA	VA	FUTURE SIGNATURE BUS SERVICE (FY 2020)	0.0	n/a	n/a	2020	EXEMPT	\$ 2.00
15283	Harris	METRO	METRO SERVICE AREA	VA	VA	OTHER STUDY CORRIDORS (CAPITAL PROJECT CORRIDORS) (FY 2024)	0.0	n/a	n/a	2024	EXEMPT	\$ 4.00
15284	Harris	METRO	METRO SERVICE AREA	VA	VA	OTHER STUDY CORRIDORS (CAPITAL PROJECT CORRIDORS) (FY 2022)	0.0	n/a	n/a	2022	EXEMPT	\$ 4.00
15285	Harris	METRO	METRO SERVICE AREA	VA	VA	OTHER STUDY CORRIDORS (CAPITAL PROJECT CORRIDORS) (FY 2019)	0.0	n/a	n/a	2021	EXEMPT	\$ 4.00

*Analysis Year - NRS, EREA, and EXEMPT are exempt from conformity or are not considered regionally significant under H-GAC regional emissions analysis.

2045 RTP Project Listing by County - TPC 05-24-2019

*Sponsor - HCTTF are projects recommended by High Capacity Transit Task Force and not included in METRONext.

2045 RTP PROJECTS LIST BY COUNTY

Updated 08/04/2020

MPOID/ CSJ	County	Sponsor*	Facility	From	To	Description	Length (mi)	Main Lanes	Frontage Lanes	Fiscal Year	Analysis Year*	Total Project Cost (M, YOY)
15286	Harris	METRO	METRO SERVICE AREA	VA	VA	OTHER STUDY CORRIDORS (CAPITAL PROJECT CORRIDORS) (FY 2020)	0.0	n/a	n/a	2021	EXEMPT	\$ 4.00
15288	Harris	METRO	METRO SERVICE AREA	VA	VA	PASSENGER SHELTERS AMENITIES AND LIGHTING (FY 2021)	0.0	n/a	n/a	2021	EXEMPT	\$.88
15289	Harris	METRO	METRO SERVICE AREA	VA	VA	PASSENGER SHELTERS AMENITIES AND LIGHTING (FY 2022)	0.0	n/a	n/a	2022	EXEMPT	\$.88
15290	Harris	METRO	METRO SERVICE AREA	VA	VA	PASSENGER SHELTERS AMENITIES AND LIGHTING (FY 2019)	0.0	n/a	n/a	2020	EXEMPT	\$.80
15291	Harris	METRO	METRO SERVICE AREA	VA	VA	PASSENGER SHELTERS AMENITIES AND LIGHTING (FY 2020)	0.0	n/a	n/a	2020	EXEMPT	\$.80
15293	Harris	METRO	METRO SERVICE AREA	VA	VA	TRANSIT CENTER MODIFICATIONS (FY 2022)	0.0	n/a	n/a	2022	EXEMPT	\$ 1.42
15294	Harris	METRO	METRO SERVICE AREA	VA	VA	TRANSIT CENTER MODIFICATIONS (FY 2021)	0.0	n/a	n/a	2021	EXEMPT	\$ 1.42
15295	Harris	METRO	METRO SERVICE AREA	VA	VA	TRANSIT CENTER MODIFICATIONS (FY 2019)	0.0	n/a	n/a	2020	EXEMPT	\$ 1.42
15296	Harris	METRO	METRO SERVICE AREA	VA	VA	TRANSIT CENTER MODIFICATIONS (FY 2020)	0.0	n/a	n/a	2021	EXEMPT	\$ 1.42

*Analysis Year - NRS, EREA, and EXEMPT are exempt from conformity or are not considered regionally significant under H-GAC regional emissions analysis.

2045 RTP Project Listing by County - TPC 05-24-2019

*Sponsor - HCTTF are projects recommended by High Capacity Transit Task Force and not included in METRONext.

2045 RTP PROJECTS LIST BY COUNTY

Updated 08/04/2020

MPOID/ CSJ	County	Sponsor*	Facility	From	To	Description	Length (mi)	Main Lanes	Frontage Lanes	Fiscal Year	Analysis Year*	Total Project Cost (M, YOY)
15533	Harris	METRO	METRO SERVICE AREA	VA	VA	FUTURE SIGNATURE BUS SERVICE: FY 2025-FY 2030	0.0	n/a	n/a	2025	EXEMPT	\$ 1.33
16278	Harris	METRO	METRO SERVICE AREA	VA	VA	RAIL CAPITALIZED MAINTENANCE: FY 2020	0.0	n/a	n/a	2020	EXEMPT	\$ 8.57
16285	Harris	METRO	METRO SERVICE AREA	VA	VA	METRO BUS CAPITALIZED PREVENTATIVE MAINTENANCE (FY 2019)	0.0	n/a	n/a	2020	EXEMPT	\$ 72.24
16286	Harris	METRO	METRO SERVICE AREA	VA	VA	METRO BUS/RAIL CAPITALIZED MAINTENANCE (FY 2018)	0.0	n/a	n/a	2020	EXEMPT	\$ 79.64
16289	Harris	METRO	METRO SERVICE AREA	VA	VA	ADA PARATRANSIT EXPENSE (FY 2019)	0.0	n/a	n/a	2020	EXEMPT	\$ 9.68
16290	Harris	METRO	METRO SERVICE AREA	VA	VA	METROLIFT ADA SUPPORT (FY 2018)	0.0	n/a	n/a	2020	EXEMPT	\$ 10.08
16293	Harris	METRO	METRO SERVICE AREA	VA	VA	METROLIFT VAN ACQUISITION (FY 2019)	0.0	n/a	n/a	2020	EXEMPT	\$ 3.49
16294	Harris	METRO	METRO SERVICE AREA	VA	VA	METROLIFT VAN ACQUISITION (FY 2020)	0.0	n/a	n/a	2020	EXEMPT	\$ 3.60
18013	Harris	METRO	METRO SERVICE AREA	VA	VA	CONSTRUCT NEW SIDEWALKS WHERE THERE ARE NONE, UPGRADE SIDEWALKS IN DISREPAIR, ADA ACCESSIBLE BUS PADS, ACCESSIBLE BUS SHELTER-READY PADS, AND ADA RAMPS	0.0	n/a	n/a	2020	EXEMPT	\$ 30.00

*Analysis Year - NRS, EREA, and EXEMPT are exempt from conformity or are not considered regionally significant under H-GAC regional emissions analysis.

2045 RTP Project Listing by County - TPC 05-24-2019

*Sponsor - HCTTF are projects recommended by High Capacity Transit Task Force and not included in METRONext.

2045 RTP PROJECTS LIST BY COUNTY

Updated 08/04/2020

MPOID/ CSJ	County	Sponsor*	Facility	From	To	Description	Length (mi)	Main Lanes	Frontage Lanes	Fiscal Year	Analysis Year*	Total Project Cost (M, YOY)
18172	Harris	HCTTF	METRO SERVICE AREA	VA	VA	ENHANCEMENTS INCLUDE ADA-COMPLIANT SIDEWALK ADJUSTMENTS, CROSSWALK TREATMENTS, BENCH, SHELTER, SIGNAGE, BIKE RACK, LIGHTING AND LANDSCAPING. LOCATED WHERE SIGNIFICANT AMOUNT OF TRANSFER ACTIVITY IS LIKELY TO OCCUR BUT WHERE A FULL-SIZED TRANSIT CENTER IS	0.0	n/a	n/a	2040	EXEMPT	\$ 5.92
18190	Harris	METRO	METRO SERVICE AREA	VA	VA	BUS PRIORITY TREATMENTS, BUS STOP OPTIMIZATION, AND FREQUENT SERVICE ALONG MULTIPLE ARTERIALS	241.0	n/a	n/a	2040	EXEMPT	\$ 128.95
18601	Harris	METRO	METRO SERVICE AREA	VA	VA	BUS OPERATING FACILITY #7	0.0	n/a	n/a	2032	EXEMPT	\$ 50.00
18355	Harris	METRO	METRO SERVICE AREA	VA	VA	METRO STAR VANPOOL PROGRAM CMAQ: FY 2023	0.0	n/a	n/a	2023	EXEMPT	\$ 2.40
18357	Harris	METRO	METRO SERVICE AREA	VA	VA	METRO STAR VANPOOL PROGRAM STBG: FY 2023	0.0	n/a	n/a	2023	EXEMPT	\$ 3.75
18356	Harris	METRO	METRO SERVICE AREA	VA	VA	METRO STAR VANPOOL PROGRAM CMAQ: FY 2024	0.0	n/a	n/a	2024	EXEMPT	\$ 2.40
18358	Harris	METRO	METRO SERVICE AREA	VA	VA	METRO STAR VANPOOL PROGRAM STBG: FY 2024	0.0	n/a	n/a	2024	EXEMPT	\$ 3.75

*Analysis Year - NRS, EREA, and EXEMPT are exempt from conformity or are not considered regionally significant under H-GAC regional emissions analysis.

*Sponsor - HCTTF are projects recommended by High Capacity Transit Task Force and not included in METRONext.

2045 RTP Project Listing by County - TPC 05-24-2019

2045 RTP PROJECTS LIST BY COUNTY

Updated 08/04/2020

MPOID/ CSJ	County	Sponsor*	Facility	From	To	Description	Length (mi)	Main Lanes	Frontage Lanes	Fiscal Year	Analysis Year*	Total Project Cost (M, YOY)
18645	Harris	METRO	METRO SERVICE AREA	VA	VA	BUS MONITORING EQUIPMENT TO DETER ASSAULTS ON OPERATORS	0.0	n/a	n/a	2021	EXEMPT	\$.20
18001	Harris	METRO	METRO SERVICE AREA	VA	VA	BUS/RAIL CAPITALIZED MAINTENANCE: FY 2020 APPORTIONMENT	0.0	n/a	n/a	2021	EXEMPT	\$ 81.79
18000	Harris	METRO	METRO SERVICE AREA	VA	VA	BUS/RAIL CAPITALIZED MAINTENANCE: FY 2021 APPORTIONMENT	0.0	n/a	n/a	2021	EXEMPT	\$ 81.79
18008	Harris	METRO	METRO SERVICE AREA	VA	VA	METROLIFT ADA SUPPORT: FY 2020	0.0	n/a	n/a	2021	EXEMPT	\$ 10.29
18007	Harris	METRO	METRO SERVICE AREA	VA	VA	METROLIFT ADA SUPPORT: FY 2021	0.0	n/a	n/a	2021	EXEMPT	\$ 10.29
18148	Harris	METRO	METRO SERVICE AREA	VA	VA	5310 PROGRAM ADMINISTRATION: FY 2018	0.0	n/a	n/a	2021	EXEMPT	\$.33
18643	Harris	METRO	METRO SERVICE AREA	VA	VA	RIDE WITH H.E.A.R.T. TRANSIT SERVICES	0.0	n/a	n/a	2021	EXEMPT	\$.56
18644	Harris	METRO	METRO SERVICE AREA	VA	VA	RIDE WITH H.E.A.R.T. VEHICLE ACQUISITION	0.0	n/a	n/a	2021	EXEMPT	\$.07
18149	Harris	METRO	METRO SERVICE AREA	VA	VA	RAIL CAPITALIZED MAINTENANCE: FY 2019	0.0	n/a	n/a	2021	EXEMPT	\$ 8.53

*Analysis Year - NRS, EREA, and EXEMPT are exempt from conformity or are not considered regionally significant under H-GAC regional emissions analysis.

2045 RTP Project Listing by County - TPC 05-24-2019

*Sponsor - HCTTF are projects recommended by High Capacity Transit Task Force and not included in METRONext.

2045 RTP PROJECTS LIST BY COUNTY

Updated 08/04/2020

MPOID/ CSJ	County	Sponsor*	Facility	From	To	Description	Length (mi)	Main Lanes	Frontage Lanes	Fiscal Year	Analysis Year*	Total Project Cost (M, YOY)
18153	Harris	METRO	METRO SERVICE AREA	VA	VA	RAIL CAPITALIZED MAINTENANCE: FY 2020	0.0	n/a	n/a	2021	EXEMPT	\$ 8.53
18002	Harris	METRO	METRO SERVICE AREA	VA	VA	BUS/RAIL CAPITALIZED MAINTENANCE: FY 2023 APPORTIONMENT	0.0	n/a	n/a	2022	EXEMPT	\$ 8.18
11811	Harris	METRO	METRO SERVICE AREA	VA	VA	METROLIFT ADA SUPPORT: FY 2023	0.0	n/a	n/a	2022	EXEMPT	\$ 10.29
18155	Harris	METRO	METRO SERVICE AREA	VA	VA	RAIL CAPITALIZED MAINTENANCE: FY 2023	0.0	n/a	n/a	2022	EXEMPT	\$ 8.53
18089	Harris	METRO	METRO SERVICE AREA	VA	VA	METROLIFT ADA SUPPORT: FY 2024	0.0	n/a	n/a	2023	EXEMPT	\$ 10.29
18352	Harris	METRO	METRO SERVICE AREA	VA	VA	BUS PADS/BUS LANE IMPROVEMENTS (FY 2024)	0.0	n/a	n/a	2023	EXEMPT	\$ 1.00
18353	Harris	METRO	METRO SERVICE AREA	VA	VA	FUTURE SIGNATURE BUS SERVICE FY 2023	0.0	n/a	n/a	2023	EXEMPT	\$ 2.00
18369	Harris	METRO	METRO SERVICE AREA	VA	VA	REPLACEMENT BUSES FY 2023	0.0	n/a	n/a	2023	EXEMPT	\$ 62.03
18371	Harris	METRO	METRO SERVICE AREA	VA	VA	TRANSIT CENTER MODIFICATIONS FY 2023	0.0	n/a	n/a	2023	EXEMPT	\$ 1.42

*Analysis Year - NRS, EREA, and EXEMPT are exempt from conformity or are not considered regionally significant under H-GAC regional emissions analysis.

*Sponsor - HCTTF are projects recommended by High Capacity Transit Task Force and not included in METRONext.

2045 RTP Project Listing by County - TPC 05-24-2019

2045 RTP PROJECTS LIST BY COUNTY

Updated 08/04/2020

MPOID/ CSJ	County	Sponsor*	Facility	From	To	Description	Length (mi)	Main Lanes	Frontage Lanes	Fiscal Year	Analysis Year*	Total Project Cost (M, YOE)
18003	Harris	METRO	METRO SERVICE AREA	VA	VA	BUS/RAIL CAPITALIZED MAINTENANCE: FY 2024	0.0	n/a	n/a	2024	EXEMPT	\$ 8.18
18234	Harris	METRO	METRO SERVICE AREA	VA	VA	RAIL CAPITALIZED MAINTENANCE: FY 2024	0.0	n/a	n/a	2024	EXEMPT	\$ 8.53
18354	Harris	METRO	METRO SERVICE AREA	VA	VA	FUTURE SIGNATURE BUS SERVICE FY 2024	0.0	n/a	n/a	2024	EXEMPT	\$ 2.00
18370	Harris	METRO	METRO SERVICE AREA	VA	VA	REPLACEMENT BUSES FY 2024	0.0	n/a	n/a	2024	EXEMPT	\$ 60.34
18372	Harris	METRO	METRO SERVICE AREA	VA	VA	TRANSIT CENTER MODIFICATIONS FY2024	0.0	n/a	n/a	2024	EXEMPT	\$ 1.42
16277	Harris	METRO	METRORAIL SYSTEM	VA	VA	RAIL CAPITALIZED MAINTENANCE (FY 2019)	0.0	n/a	n/a	2020	EXEMPT	\$ 7.10
18018	Harris	CITY OF HOUSTON - HOUSTON PUBLIC WORKS	MKT-WHITE OAK BAYOU BICYCLE PEDESTRIAN CONNECTION	MKT TRAIL	WHITE OAK BAYOU TRAIL	CONSTRUCT 10' SHARED USE PATH, STRIPING, BRIDGE RAILING, PAVEMENT MARKINGS, SIGNAGE, LANDSCAPE/HARDSCAPE AND ASSOCIATED INTERSECTION IMPROVEMENTS.	0.5	n/a	n/a	2022	EXEMPT	\$ 2.99
18174	Harris	METRO	MLK/GRIGGS RD SOUTHEAST LRT - (PURPLE LINE)	MLK/GRIGG RD	HOBBY AIRPORT	EXTENSION OF PURPLE/SOUTHEAST LRT LINE FROM MLK/GRIGGS TO HOBBY AIRPORT VIA MLK AND EAST BELLFORT; INCLUDES 9 STATIONS	7.4	n/a	n/a	2040	2045	\$ 2,143.35

*Analysis Year - NRS, EREA, and EXEMPT are exempt from conformity or are not considered regionally significant under H-GAC regional emissions analysis.

2045 RTP Project Listing by County - TPC 05-24-2019

*Sponsor - HCTTF are projects recommended by High Capacity Transit Task Force and not included in METRONext.

2045 RTP PROJECTS LIST BY COUNTY

Updated 08/04/2020

MPOID/ CSJ	County	Sponsor*	Facility	From	To	Description	Length (mi)	Main Lanes	Frontage Lanes	Fiscal Year	Analysis Year*	Total Project Cost (M, YOY)
7602 0912-72-564	Harris	CITY OF PEARLAND	MYKAWA RD	SL 8	BRAZORIA C/L	WIDEN FROM 2 TO 4 LANES DIVIDED	0.3	(2,4)	n/a	2021	NRS	\$ 3.21
7607	Harris	CITY OF LA PORTE	N I6TH ST	W. MAIN ST	SH 146	WIDEN FROM 2 TO 4-LANES DIVIDED ARTERIAL AND CROSSOVER/UNDERPASS AT INTERSECTION	1.2	(2,4)	n/a	2027	NRS	\$ 8.69
8047	Harris	HARRIS COUNTY	N DIAMONDHEAD BLVD	GOLF CLUB DR	PORT OF CALL	WIDEN FROM 2 TO 4-LANES BLVD W/ CURBS, STROM SEWERS	0.5	(2,4)	n/a	2023	NRS	\$ 1.34
17081 0912-72-541	Harris	CITY OF WEBSTER	NASA RD I BYPASS	FM 528	LANDING BLVD/NASA I BYPASS AT IH 455	CONSTRUCT 4-LANES DIVIDED ROADWAY ON NEW ALIGNMENT WITH PEDESTRIAN/BICYCLE ACCOMODATIONS	0.5	(0,4)	n/a	2022	NRS	\$ 7.96
17079 0912-72-386	Harris	GREATER EAST END MANAGEMENT DISTRICT	NAVIGATION BLVD	AT JENSEN DR/RUNNELS ST		RECONSTRUCT INTERSECTION AS URBAN ROUNDABOUT INCLUDING PEDESTRIAN STREETScape AND BUS STOP IMPROVEMENTS	0.1	(4,4)	n/a	2021	EXEMPT	\$ 3.64
7647	Harris	NORTH HOUSTON DISTRICT	NORTH HOUSTON HIKE & BIKE TRAILS	THRU NORTH HOUSTON DISTRICT	VA	HIKE & BIKE TRAIL SYSTEM PACKAGE OF PROJECTS ON AND OFF STREET TRAILS	0.0	n/a	n/a	2027	EXEMPT	\$ 29.83
15544	Harris	METRO	NORTH LINE TRANSIT CENTER	VA	VA	NORTH LINE TRANSIT CENTER: FY 2020	0.0	n/a	n/a	2020	EREA	\$ 29.40
15549	Harris	METRO	NORTH LINE TRANSIT CENTER	VA	VA	NORTH LINE TRANSIT CENTER: FY 2021	0.0	n/a	n/a	2021	EREA	\$ 29.40

*Analysis Year - NRS, EREA, and EXEMPT are exempt from conformity or are not considered regionally significant under H-GAC regional emissions analysis.

2045 RTP Project Listing by County - TPC 05-24-2019

*Sponsor - HCTTF are projects recommended by High Capacity Transit Task Force and not included in METRONext.

2045 RTP PROJECTS LIST BY COUNTY

Updated 08/04/2020

MPOID/ CSJ	County	Sponsor*	Facility	From	To	Description	Length (mi)	Main Lanes	Frontage Lanes	Fiscal Year	Analysis Year*	Total Project Cost (M, YOE)
15538	Harris	METRO	NORTHLINE TRANSIT CENTER	VA	VA	NORTHLINE TRANSIT CENTER: FY 2019	0.0	n/a	n/a	2020	EXEMPT	\$.40
15540	Harris	METRO	NORTHLINE TRANSIT CENTER	VA	VA	FUTURE SIGNATURE BUS SERVICE- WESTHEIMER: FY 2019	0.0	n/a	n/a	2020	EXEMPT	\$ 10.80
18173	Harris	METRO	NORTHLINE TRANSIT CENTER NORTH LRT - (RED LINE)	NORTHLINE TRANSIT CENTER	N SHEPHERD PARK AND RIDE	EXTENSION OF RED/NORTH LRT LINE FROM NORTHLINE TRANSIT CENTER TO N. SHEPHERD PARK AND RIDE; INCLUDES 5 STATIONS	5.9	n/a	n/a	2040	2045	\$ 1,561.40
18033	Harris	LAKE HOUSTON REDEVELOPMENT AUTHORITY	NORTHPARK DRIVE	RUSSELL PALMER ROAD	E OF WOODLAND HILLS DRIVE	WIDEN FROM 4 TO 6 LANE BOULEVARD SECTION INCLUDING DRAINAGE, RECONSTRUCTION OF TWO BRIDGES OVER THE KINGWOOD CHANNEL, PEDESTRIAN BRIDGE AT GLADE VALLEY DRIVE AND INTERSECTION IMPROVEMENTS	0.6	(4,6)	n/a	2023	NRS	\$ 53.48
11745	Harris	METRO	NORTHWEST TRANSIT CENTER	OLD KATY RD	IH 10 W	DESIGN, CONSTRUCTION, CONSTRUCTION MANAGEMENT, PROJECT MANAGEMENT	0.0	n/a	n/a	2021	EXEMPT	\$ 9.43
11482	Harris	METRO	NORTHWEST TRANSIT CENTER	IH 610		ADVANCED HIGH CAPACITY TRANSIT IH610/NORTHWEST TRANSIT CENTER RAMP PROVISIONS	0.0	n/a	n/a	2021	EREA	\$ 1.00
18237	Harris	METRO	NORTHWEST TRANSIT CENTER	AT 7373 OLD KATY RD		NORTHWEST TRANSIT CENTER IMPROVEMENTS: FY 2019	0.0	n/a	n/a	2021	EXEMPT	\$ 11.93

*Analysis Year - NRS, EREA, and EXEMPT are exempt from conformity or are not considered regionally significant under H-GAC regional emissions analysis.

*Sponsor - HCTTF are projects recommended by High Capacity Transit Task Force and not included in METRONext.

2045 RTP PROJECTS LIST BY COUNTY

Updated 08/04/2020

MPOID/ CSJ	County	Sponsor*	Facility	From	To	Description	Length (mi)	Main Lanes	Frontage Lanes	Fiscal Year	Analysis Year*	Total Project Cost (M, YOY)
18161	Harris	METRO	NORTHWEST TRANSIT CENTER - UPTOWN BRT	NORTHWEST TRANSIT CENTER	NORTHWEST MALL	EXTENSION OF UPTOWN BRT FROM NORTHWEST TRANSIT CENTER TO NORTHWEST MALL/PROPOSED TEXAS CENTRAL HSR TERMINAL; INCLUDES TWO STATIONS	1.3	n/a	n/a	2030	2040	\$ 106.15
18024	Harris	CITY OF HOUSTON	NORTHWEST TRANSIT CONNNECTION	W 12TH ST	OLD KATY RD	WIDEN EXISTING SIDEWALK TO 10'. INCLUDE 10' WIDE CONCRETE PATH ALONG THE I 610 FRONTAGE ROAD, STRIPING, PAVEMENT MARKINGS, SIGNAGE, LANDSCAPE/HARDSCAPE AND ASSOCIATED INTERSECTION IMPROVEMENTS.	0.4	n/a	n/a	2023	EXEMPT	\$ 1.10
7762	Harris	HARRIS COUNTY	PARK ROW BLVD	SUMMITRY CIRCLE	WESTGREEN BLVD	WIDEN FROM 2 TO 4-LANES UNDIVIDED ASPHALT	0.8	(2,4)	n/a	2023	NRS	\$ 1.67
18217	Harris	HCTTF	PASADENA TRANSIT CENTER	SH 225	S. SHAVER	NEW TRANSIT CENTER IN VICINITY OF SH 225, S SHAVER AND MAIN ST	0.0	n/a	n/a	2040	EXEMPT	\$ 35.55
11051	Harris	CITY OF PASADENA	PINE ST	SL 8	RANDOLPH ST	DESIGN & WIDEN FROM 2 TO 4-LANES UNDIVIDED W/ DRAINAGE & SIGNALS AT RED BLUFF & LEFT TURN LANES AT JANA	0.7	(2,4)	n/a	2027	NRS	\$ 6.39

*Analysis Year - NRS, EREA, and EXEMPT are exempt from conformity or are not considered regionally significant under H-GAC regional emissions analysis.

*Sponsor - HCTTF are projects recommended by High Capacity Transit Task Force and not included in METRONext.

2045 RTP Project Listing by County - TPC 05-24-2019

2045 RTP PROJECTS LIST BY COUNTY

Updated 08/04/2020

MPOID/ CSJ	County	Sponsor*	Facility	From	To	Description	Length (mi)	Main Lanes	Frontage Lanes	Fiscal Year	Analysis Year*	Total Project Cost (M, YOE)
18093	Harris	CITY OF HOUSTON - PARKS & RECREATION DEPARTMENT	PORT CONNECTOR GREENWAY	VA	VA	CONSTRUCT A NEW NORTH-SOUTH GREENWAY INCLUDING DEDICATED BIKE PATHS, A NEW BRIDGE OVER BUFFALO BAYOU, A NEW TRAIL ALONGSIDE OLD GALVESTON ROAD, A NEW BRIDGE ACROSS SIMS TO A NEW GREENWAY SOUTH TO HOBBY AIRPORT, PLUS ASSOCIATED INTERSECTION IMPROVEMENTS.	0.7	n/a	n/a	2039	EXEMPT	\$ 100.95
10452 0912-72-179	Harris	PORT OF HOUSTON AUTHORITY	PORT RD	SH 146	CRUISE ST	WIDEN FROM 4 LANES TO 6 LANES DIVIDED	2.0	(4,6)	n/a	2020	2030	\$ 12.09
18140	Harris	PORT OF HOUSTON AUTHORITY	PORT RD	FM 146	CRUISE ST	CONSTRUCTION OF RAILROAD OVERPASS ON PORT ROAD LEADING TO THE BAYPORT CONTAINER TERMINAL.	1.2	(4,4)	n/a	2042	2045	\$ 19.00
7509	Harris	PORT OF HOUSTON AUTHORITY	PORT TERMINAL RAILROAD ASSN (PTRA) TRACK	STRANG YARD	RED BLUFF RD	CONSTRUCT 2ND RAIL TRACK	7.8	n/a	n/a	2025	EXEMPT	\$ 97.10
10455	Harris	PORT OF HOUSTON AUTHORITY	PORT TERMINAL RAILROAD ASSN (PTRA) TRACK	MAINLINE	INTERMODAL YARD	CONSTRUCT DOUBLE TRACK RAIL LINES AND RUN-AROUND TRACK FROM MAINLINE TO THE BAYPORT TERMINAL INTERMODAL YARD	1.4	n/a	n/a	2030	EXEMPT	\$ 29.60

*Analysis Year - NRS, EREA, and EXEMPT are exempt from conformity or are not considered regionally significant under H-GAC regional emissions analysis.

*Sponsor - HCTTF are projects recommended by High Capacity Transit Task Force and not included in METRONext.

2045 RTP PROJECTS LIST BY COUNTY

Updated 08/04/2020

MPOID/ CSJ	County	Sponsor*	Facility	From	To	Description	Length (mi)	Main Lanes	Frontage Lanes	Fiscal Year	Analysis Year*	Total Project Cost (M, YOE)
18055	Harris	UPTOWN HOUSTON DISTRICT	POST OAK LANE	AT SAN FELIPE	50 FEET NORTH AND SOUTH ON S. POST OAK LANE	RECONSTRUCT POST OAK LANE INTERSECTION AT SAN FELIPE WITH 2 DEDICATED LEFT TURN LANES	0.1	(4,4)	n/a	2032	EXEMPT	\$ 6.93
11735	Harris	METRO	POST OAK RD N	IH 10 EB FRONTAGE ROAD	MEMORIAL DR	DIAMOND BUS LANES CONSTRUCTION WITH BICYCLE AND PEDESTRIAN INFRASTRUCTURE ENHANCEMENTS	0.6	n/a	n/a	2021	EXEMPT	\$ 7.25
7511	Harris	PORT OF HOUSTON AUTHORITY	RAILROAD TRACK	AT BAYPORT		CONSTRUCT INTERMODAL RAIL YARD INCL 6 STORAGE TRACKS, 3 WORKING TRACKS, AND 1 CONTAINER TRACK	0.0	n/a	n/a	2029	EXEMPT	\$ 61.00
10531	Harris	PORT OF HOUSTON AUTHORITY	RAILROAD TRACK	AT BAYPORT		CONSTRUCT INTERMODAL RAIL YARD INCL 6 STORAGE TRACKS, 3 WORKING TRACKS, 2 CONTAINER TRACKS AND 1 RUNAROUND TRACK	0.0	n/a	n/a	2027	EXEMPT	\$ 44.40
11058	Harris	CITY OF PASADENA	RED BLUFF RD	SH 225	BEARLE ST	DESIGN AND RECONSTRUCT 4-LANES DIVIDED ROADWAY INCL DRAINAGE AND SIGNALS AT SH 225, BEARLE AND THOMAS	1.0	(4,4)	n/a	2022	EXEMPT	\$ 4.30
11059	Harris	CITY OF PASADENA	RED BLUFF RD	SL 8	SPENCER HWY	DESIGN AND RECONSTRUCT 4-LANES DIVIDED ROADWAY INCL DRAINAGE AND SIGNALS AT RANDOLPH (JANA), KINGSDALE AND SPENCER HWY	2.0	(4,4)	n/a	2021	EXEMPT	\$ 7.88

*Analysis Year - NRS, EREA, and EXEMPT are exempt from conformity or are not considered regionally significant under H-GAC regional emissions analysis.

*Sponsor - HCTTF are projects recommended by High Capacity Transit Task Force and not included in METRONext.

2045 RTP Project Listing by County - TPC 05-24-2019

2045 RTP PROJECTS LIST BY COUNTY

Updated 08/04/2020

MPOID/ CSJ	County	Sponsor*	Facility	From	To	Description	Length (mi)	Main Lanes	Frontage Lanes	Fiscal Year	Analysis Year*	Total Project Cost (M, YOE)
I1060	Harris	CITY OF PASADENA	RED BLUFF RD	BEARLE ST	SOUTH ST	DESIGN AND RECONSTRUCT 4-LANES DIVIDED ROADWAY INCL DRAINAGE AND SIGNALS AT BURKE/GRAND, HARRIS/NORTH, PRESTON AND SOUTH	1.1	(4,4)	n/a	2022	EXEMPT	\$ 12.62
I1061	Harris	CITY OF PASADENA	RED BLUFF RD	SOUTH ST	SL 8	DESIGN AND RECONSTRUCT 4-LANES DIVIDED ROADWAY INCL DRAINAGE AND SIGNALS AT SAN AUGUSTINE/ORREL AND BW 8	1.0	(4,4)	n/a	2022	EXEMPT	\$ 4.84
17066 0912-72-340	Harris	HARRIS COUNTY	RED BLUFF RD	KIRBY BLVD	SH 146	WIDEN FROM 2 TO 4-LANES DIVIDED ROADWAY INCLUDING BRIDGE ACROSS TAYLOR LAKE AND PEDESTRIAN AND BICYCLE ACCOMODATIONS	1.5	(2,4)	n/a	2019	2030	\$ 24.90
18143	Harris	HOUSTON PARKS BOARD	REGIONAL GREENWAYS NETWORK	VA	VA	CONSTRUCT GREENWAYS WITH 10' WIDE SHARED-USE CONCRETE TRAIL WITH LIGHTING, WAYFINDING, SIGNED AND SIGNALIZED ROADWAY CROSSINGS AND GRADE SEPARATIONS OVER BAYOUS, HIGHWAYS, BUSY STREETS OR RAILROADS.	0.0	n/a	n/a	2042	EXEMPT	\$ 1,200.00
8067	Harris	HARRIS COUNTY	RICHEY RD W	CUTTEN RD	CHAMPION FOREST	WIDEN FROM 2 TO 4-LANES CONCRETE BLVD W/ CURBS, STORM SEWERS & TURN LANES ON NEW LOCATION (NORTH OF EXISTING WEST RICHEY ROAD AND PARALLEL TO BOURGEOIS)	1.2	(2,4)	n/a	2023	NRS	\$ 12.50

*Analysis Year - NRS, EREA, and EXEMPT are exempt from conformity or are not considered regionally significant under H-GAC regional emissions analysis.

*Sponsor - HCTTF are projects recommended by High Capacity Transit Task Force and not included in METRONext.

2045 RTP PROJECTS LIST BY COUNTY

Updated 08/04/2020

MPOID/ CSJ	County	Sponsor*	Facility	From	To	Description	Length (mi)	Main Lanes	Frontage Lanes	Fiscal Year	Analysis Year*	Total Project Cost (M, YOE)
10999	Harris	UPTOWN HOUSTON DISTRICT	RICHMOND AVE	IH 610	SAGE	RECONSTRUCT 8-LANE DIVIDED ROADWAY WITH UTILITY IMPROVEMENTS	0.4	(8,8)	n/a	2027	EXEMPT	\$ 9.18
11000	Harris	UPTOWN HOUSTON DISTRICT	RICHMOND AVE	SAGE	CHIMNEY ROCK	WIDEN FROM 6 TO 8 LANES	0.6	(6,8)	n/a	2027	NRS	\$ 8.55
134	Harris	CITY OF HOUSTON	RICHMOND AVE	W OF ROGERDALE	WILCREST	WIDEN FROM 4 TO 6-LANES	0.7	(4,6)	n/a	2027	NRS	\$ 1.53
11003	Harris	UPTOWN HOUSTON DISTRICT	SAGE RD	SAN FELIPE	WOODWAY	RECONSTRUCT ROADWAY ELIMINATING OPEN DITCH, ADDING CURB & GUTTER, SIDEWALKS AND TURNING LANES	0.9	(2,2)	n/a	2027	EXEMPT	\$ 7.50
17046 0389-05-127	Harris	TXDOT HOUSTON DISTRICT	SH 146	FAIRMONT PKWY W	NASA I	INSTALL NEW ITS EQUIPMENT AND INFRASTRUCTURE	6.1	n/a	n/a	2022	EXEMPT	\$ 3.78
536 0389-13-039	Harris	CITY OF BAYTOWN	SH 146	AT BS 146E	FERRY RD	CONSTRUCT 4 MAINLANES AND GRADE SEPARATION	0.9	(0,4)	(6,6)	2024	2030	\$ 47.09
137 0389-05-087	Harris	TXDOT HOUSTON DISTRICT	SH 146	FAIRMONT PARKWAY	RED BLUFF RD	WIDEN FROM 4 TO 6-LANES WITH TWO 2-LANE FRONTAGE ROADS	4.6	(4,6)	(0,4)	2022	2030	\$ 155.83
13841 0389-05-129	Harris	TXDOT HOUSTON DISTRICT	SH 146	S OF FAIRMONT PKWY	S OF SPENCER HWY	WIDEN FROM 4 TO 6-LANES TO REMOVE BOTTLE NECK	0.8	(4,6)	(4,4)	2021	2030	\$ 12.37

*Analysis Year - NRS, EREA, and EXEMPT are exempt from conformity or are not considered regionally significant under H-GAC regional emissions analysis.

2045 RTP Project Listing by County - TPC 05-24-2019

*Sponsor - HCTTF are projects recommended by High Capacity Transit Task Force and not included in METRONext.

2045 RTP PROJECTS LIST BY COUNTY

Updated 08/04/2020

MPOID/ CSJ	County	Sponsor*	Facility	From	To	Description	Length (mi)	Main Lanes	Frontage Lanes	Fiscal Year	Analysis Year*	Total Project Cost (M, YOE)
16340 0502-01-217	Harris	TXDOT HOUSTON DISTRICT	SH 225	AT SL 8		CONSTRUCT 5 DIRECT CONNECTORS (SH 225 WB-SL 8 NB, SH225 EB-SL 8 NB, SL 8 SB-SH 225 EB, SL 8 SB-SH 225 WB, SL 8 NB- SH 225 WB - [HCTRA PROJECT])	0.8	n/a	n/a	2022	2030	\$ 143.82
18202	Harris	HCTTF	SH 225	BROADWAY	VA	NEW PARK AND RIDE AT STUB END OF SH 225 AT BROADWAY AND LAWNDALE	0.0	n/a	n/a	2040	EXEMPT	\$ 26.07
6067 0720-03-141	Harris	TXDOT HOUSTON DISTRICT	SH 249	SPRING CYPRESS RD	CHASEWOOD PARK DR	RAMP REVERSAL AT SPRING CYPRESS ROAD	2.1	(6,6)	(6,6)	2019	EXEMPT	\$ 3.50
18060	Harris	TXDOT HOUSTON DISTRICT	SH 249	SAM HOUSTON TOLLWAY/BEL TWAY (BW) 8	INTERSTATE 45 (I-45N)	VARIOUS ACCESS MANAGEMENT TREATMENTS ON SH 249 FROM SAM HOUSTON TOLLWAY/BELTWAY (BW) 8 TO INTERSTATE 45 (I-45N).	7.2	(6,6)	n/a	2032	EXEMPT	\$ 24.10
17224 0720-03-131	Harris	TXDOT HOUSTON DISTRICT	SH 249	SL 8	IH 45	RECONSTRUCT AND WIDEN FROM 6 TO 8 LANES DIVIDED	7.2	(6,8)	n/a	2025	2030	\$ 130.60
17063 0720-03-134	Harris	TXDOT HOUSTON DISTRICT	SH 249	SL 8	IH 45 N	INSTALL ITS EQUIPMENT AND INFRASTRUCTURE (144-STRAND FIBER TRUNK LINE, CLOSED-CIRCUIT CAMERAS, DYNAMIC MESSAGE SIGNS RADAR-BASED VEHICLES SENSING DEVICES AND TRAVEL TIME READERS)	7.2	n/a	n/a	2019	EXEMPT	\$ 5.22

*Analysis Year - NRS, EREA, and EXEMPT are exempt from conformity or are not considered regionally significant under H-GAC regional emissions analysis.

*Sponsor - HCTTF are projects recommended by High Capacity Transit Task Force and not included in METRONext.

2045 RTP Project Listing by County - TPC 05-24-2019

2045 RTP PROJECTS LIST BY COUNTY

Updated 08/04/2020

MPOID/ CSJ	County	Sponsor*	Facility	From	To	Description	Length (mi)	Main Lanes	Frontage Lanes	Fiscal Year	Analysis Year*	Total Project Cost (M, YOY)
18182	Harris	METRO	SH 249	SL 8	N OF SPRING CYPRESS	NEW 2- LANE HOV FACILITY ALONG SH 249	10.2	(6,8)	(6,6)	2040	2045	\$ 277.99
18200	Harris	METRO	SH 249	LOUETTA RD.	VA	NEW PARK AND RIDE IN VICINITY OF SH 249 AND LOUETTA RD	0.0	n/a	n/a	2040	EXEMPT	\$ 52.14
18201	Harris	METRO	SH 249	BOUDREAUX RD.	VA	NEW PARK AND RIDE IN VICINITY OF SH 249 AND BOUDREAUX RD	0.0	n/a	n/a	2040	EXEMPT	\$ 52.14
18214	Harris	METRO	SH 249	NEAR FM 1960	VA	NEW TRANSIT CENTER IN VICINITY OF SH 249 AND FM 1960	0.0	n/a	n/a	2040	EXEMPT	\$ 35.55
7748 0598-01-106	Harris	TXDOT HOUSTON DISTRICT	SH 288	IH 610	SL 8	RECONSTRUCT AND WIDEN FROM 6 MAIN LANES TO 8 MAIN LANES	5.6	(6,8)	n/a	2032	2040	\$ 221.00
202 0178-09-018	Harris	TXDOT HOUSTON DISTRICT	SH 35	IH 45	GRIGGS RD	CONSTRUCTION 8 LANE FREEWAY ON NEW LOCATION	2.2	(0,8)	n/a	2022	2030	\$ 88.03
209 0178-09-020	Harris	TXDOT HOUSTON DISTRICT	SH 35	GRIGGS RD	BELLFORT	CONSTRUCTION 8 LANE FREEWAY ON NEW LOCATION	0.6	(0,8)	n/a	2023	2030	\$ 101.66
210 0178-09-019	Harris	TXDOT HOUSTON DISTRICT	SH 35	LONG DR	BELLFORT	CONSTRUCTION TWO 2 LANE FRONTAGE ROADS ON NEW LOCATION	0.4	n/a	(0,4)	2022	2030	\$ 34.71

*Analysis Year - NRS, EREA, and EXEMPT are exempt from conformity or are not considered regionally significant under H-GAC regional emissions analysis.

*Sponsor - HCTTF are projects recommended by High Capacity Transit Task Force and not included in METRONext.

2045 RTP Project Listing by County - TPC 05-24-2019

2045 RTP PROJECTS LIST BY COUNTY

Updated 08/04/2020

MPOID/ CSJ	County	Sponsor*	Facility	From	To	Description	Length (mi)	Main Lanes	Frontage Lanes	Fiscal Year	Analysis Year*	Total Project Cost (M, YOY)
6065 1685-05-081	Harris	TXDOT HOUSTON DISTRICT	SH 6	MEMORIAL DR	PIPING ROCK LN	RECONSTRUCT AND WIDEN FROM 6 TO 8-LANES DIVIDED	2.4	(6,8)	n/a	2028	2030	\$ 61.80
17227 1685-05-100	Harris	TXDOT HOUSTON DISTRICT	SH 6	PIPING ROCK LN	RICHMOND AVE	WIDEN FROM 6 LANES TO 8 LANES	1.0	(6,8)	n/a	2028	EXEMPT	\$ 30.90
18215	Harris	HCTTF	SH 6	NEAR WESTHEIMER	VA	NEW TRANSIT CENTER IN THE VICINITY OF SH 6, WESTHEIMER AND RICHMOND	0.0	n/a	n/a	2040	EXEMPT	\$ 35.55
18509 1685-05-107	Harris	TXDOT HOUSTON DISTRICT	SH 6	AT CLAY RD		GRADE SEPARATION AND INTERSECTION IMPROVEMENTS	0.7	(6,6)	n/a	2025	EXEMPT	\$ 28.00
18167	Harris	METRO	SH 6	NEAR FORT BEND PARKWAY		CONTRUCT PARK AND RIDE ALONG SH 6 NEAR FORT BEND PARKWAY IN SIENNA PLANTATION; REPLACES EXISTING LEASED SPACES IN KROGER PARKING LOT	0.0	n/a	n/a	2024	EXEMPT	\$ 42.37
14242 3510-06-007	Harris	TXDOT HOUSTON DISTRICT	SH 99	AT SH 249		SEG F-1/F-2: CONSTRUCT 4 DIRECT CONNECTORS (EB-SB, NB-WB, WB-SB, NB-EB)	0.5	(2,2)	n/a	2020	EREA	\$ 120.91
14243 3510-06-008	Harris	TXDOT HOUSTON DISTRICT	SH 99	AT IH 45 N		CONSTRUCT 2 DIRECT CONNECTORS (TOLL) (EB - SB, NB - WB)	0.8	n/a	n/a	2025	2030	\$ 45.20

*Analysis Year - NRS, EREA, and EXEMPT are exempt from conformity or are not considered regionally significant under H-GAC regional emissions analysis.

*Sponsor - HCTTF are projects recommended by High Capacity Transit Task Force and not included in METRONext.

2045 RTP Project Listing by County - TPC 05-24-2019

2045 RTP PROJECTS LIST BY COUNTY

Updated 08/04/2020

MPOID/ CSJ	County	Sponsor*	Facility	From	To	Description	Length (mi)	Main Lanes	Frontage Lanes	Fiscal Year	Analysis Year*	Total Project Cost (M, YOY)
15590 3510-06-021	Harris	TXDOT HOUSTON DISTRICT	SH 99	AT SH 249		SEG F-1/F-2: CONSTRUCT 4 DIRECT CONNECTORS (TOLL) (SB-WB, SB-EB, WB-NB, EB-NB)	0.8	n/a	n/a	2030	EREA	\$ 76.00
15591 3510-06-022	Harris	TXDOT HOUSTON DISTRICT	SH 99	AT IH 45 N		SEG G: CONSTRUCT 4 DIRECT CONNECTORS (TOLL) (WB-NB, WB-SB, SB-EB, NB-EB)	0.8	n/a	n/a	2030	EREA	\$ 76.00
17075 3510-05-040	Harris	TXDOT HOUSTON DISTRICT	SH 99	IH 10	FORT BEND C/L	INSTALL NEW ITS EQUIPMENT AND INFRASTRUCTURE	1.8	n/a	n/a	2022	EXEMPT	\$ 5.65
17232 3510-07-006	Harris	TXDOT HOUSTON DISTRICT	SH 99	AT IH 45 N		SEG G: CONSTRUCT 2 DCS (TOLL)(EB - SB, SB-WB)	0.2	(2,2)	n/a	2040	EXEMPT	\$ 90.02
18021 3510-05-041	Harris	TXDOT HOUSTON DISTRICT	SH 99	N OF KINGSLAND BLVD	FORT BEND COUNTY LINE	RECONSTRUCT AND WIDEN FROM 4 LANES TO 6 LANES (SEG D)	1.5	(4,6)	n/a	2023	2030	\$ 20.12
18208	Harris	HCTTF	SH 99	WESTPARK TOLLWAY	VA	NEW PARK AND RIDE IN VICINITY OF SH 99 AND WESTPARK TOLLWAY	0.0	n/a	n/a	2040	EXEMPT	\$ 52.14
18210	Harris	HCTTF	SH 99	US 90A	VA	NEW PARK AND RIDE IN VICINITY OF THE INTERSECTION OF US 90A, SH 99 AND FM 1464	0.0	n/a	n/a	2040	EXEMPT	\$ 52.14
18414 3510-06-009	Harris	TXDOT HOUSTON DISTRICT	SH 99	AT IH 45 N		SEG F-2: CONSTRUCT 2 DCS (TOLL) (EB - SB, NB - WB)	0.2	(2,2)	n/a	2040	2045	\$ 90.02

*Analysis Year - NRS, EREA, and EXEMPT are exempt from conformity or are not considered regionally significant under H-GAC regional emissions analysis.

*Sponsor - HCTTF are projects recommended by High Capacity Transit Task Force and not included in METRONext.

2045 RTP Project Listing by County - TPC 05-24-2019

2045 RTP PROJECTS LIST BY COUNTY

Updated 08/04/2020

MPOID/ CSJ	County	Sponsor*	Facility	From	To	Description	Length (mi)	Main Lanes	Frontage Lanes	Fiscal Year	Analysis Year*	Total Project Cost (M, YOE)
18116	Harris	HARRIS COUNTY	SHELDON ROAD	MARKET ST	JACINTO PORT BLVD	RECONSTRUCT AND WIDEN FROM 2 TO 4 LANES WITH CONTINUOUS CENTER TURN LANE	2.0	(2,4)	n/a	2040	2045	\$ 20.83
18165	Harris	METRO	SHEPHERD/DURHAM TRANSIT CENTER	VA	VA	NEW TRANSIT CENTER AT SHEPHERD/DURHAM AND IH-10; WOULD SERVE INNER KATY BUSWAY	0.0	n/a	n/a	2030	EXEMPT	\$ 24.02
18086	Harris	MEMORIAL HEIGHTS REDEVELOPMENT AUTHORITY	SHEPHERD-DURHAM CORRIDOR	IH-610 EB FR	W 15TH ST	RECONSTRUCT ROADWAY AND VARIOUS CROSS STREETS (24TH, 20TH, 19TH, 18TH, 16TH, AND 15TH ST. AT VARIOUS LIMITS) INCLUDING RE-CONFIGURATION OF TRAVEL LANES FROM 4 TO 3, INTERSECTIONS, ADDITION OF BIKE FACILITIES AND PEDESTRIAN INFRASTRUCTURE.	1.0	(4,3)	n/a	2022	EXEMPT	\$ 61.99
18417	Harris	MEMORIAL HEIGHTS REDEVELOPMENT AUTHORITY	SHEPHERD-DURHAM CORRIDOR	W 15TH ST	IH 10 WB FR	RECONSTRUCT ROADWAY AND VARIOUS CROSS STREETS (11TH, 12TH, 14TH ST. AT VARIOUS LIMITS) INCLUDING RE-CONFIGURATION OF TRAVEL LANES FROM 4 TO 3, INTERSECTIONS, ADDITION OF BIKE FACILITIES AND PEDESTRIAN INFRASTRUCTURE.	1.4	(4,3)	n/a	2023	EXEMPT	\$ 61.99
2931	Harris	CITY OF HOUSTON	SIMS BAYOU TRAIL	POST OAK RD S	IH 45 S	CONSTRUCT SIMS BAYOU TRAIL	14.0	n/a	n/a	2020	EXEMPT	\$ 11.60

*Analysis Year - NRS, EREA, and EXEMPT are exempt from conformity or are not considered regionally significant under H-GAC regional emissions analysis.

*Sponsor - HCTTF are projects recommended by High Capacity Transit Task Force and not included in METRONext.

2045 RTP Project Listing by County - TPC 05-24-2019

2045 RTP PROJECTS LIST BY COUNTY

Updated 08/04/2020

MPOID/ CSJ	County	Sponsor*	Facility	From	To	Description	Length (mi)	Main Lanes	Frontage Lanes	Fiscal Year	Analysis Year*	Total Project Cost (M, YOY)
16344 3256-03-096	Harris	TXDOT HOUSTON DISTRICT	SL 8	US 90	S OF IH 10 E	WIDEN FROM 6 TO 8 LANES (RE-STRIPE EXISTING PAVEMENT)	5.8	(6,8)	(3,3)	2021	2030	\$.64
16297	Harris	HCTRA	SL 8	IH 69	US 90	WIDEN FROM 6 TO 8-LANES	12.0	(6,8)	(4,4)	2030	2040	\$ 30.00
18503 0912-72-574	Harris	TXDOT HOUSTON DISTRICT	SL 8	W OF HARDY TOLL RD	E OF ALDINE WESTFIELD RD	RESTRIPE TO WIDEN FROM 6 TO 8 MAIN LANES	1.8	(6,8)	(4,4)	2021	2030	\$ 1.26
18035	Harris	TXDOT HOUSTON DISTRICT	SL 8 FRONTAGE ROAD	IH10 W	IH 69 S	VARIOUS ACCESS MANAGEMENT TREATMENTS ALONG THE FRONTAGE ROAD ALONG BELTWAY 8 BETWEEN IH 10 AND US 59 (IH 69).	8.6	(8,8)	(6,6)	2025	EXEMPT	\$ 9.05
17119 0912-72-397	Harris	CITY OF SOUTH HOUSTON	SOUTH HOUSTON ROADWAYS	VA	VA	CONSTRUCT CONCRETE SIDEWALKS ALONG SEVERAL SECTIONS OF CITY- OWNED ROADWAY: 6TH STREET FROM TEXAS AVENUE TO AVENUE G, 8TH STREET FROM AVENUE N TO AVENUE G, 11TH STREET FROM AVENUE N TO AVENUE G, AND 13TH STREET FROM AVENUE N TO AVENUE G.	0.0	n/a	n/a	2021	EXEMPT	\$ 1.96
18218	Harris	HCTTF	SPENCER HIGHWAY	VA	VA	NEW TRANSIT CENTER AT SAN JACINTO COLLEGE CENTRAL CAMPUS ON SPENCER HWY	0.0	n/a	n/a	2040	EXEMPT	\$ 35.55

*Analysis Year - NRS, EREA, and EXEMPT are exempt from conformity or are not considered regionally significant under H-GAC regional emissions analysis.

*Sponsor - HCTTF are projects recommended by High Capacity Transit Task Force and not included in METRONext.

2045 RTP Project Listing by County - TPC 05-24-2019

2045 RTP PROJECTS LIST BY COUNTY

Updated 08/04/2020

MPOID/ CSJ	County	Sponsor*	Facility	From	To	Description	Length (mi)	Main Lanes	Frontage Lanes	Fiscal Year	Analysis Year*	Total Project Cost (M, YOE)
10532	Harris	PORT OF HOUSTON AUTHORITY	SPENCER HWY	AT MAINLINE	DOUBLE-RAILTRACK	CONSTRUCT GRADE SEPARATION OVER MAINLINE DOUBLE-RAIL TRACK	0.3	(6,6)	n/a	2024	EXEMPT	\$ 16.27
7814 0912-72-535	Harris	HARRIS COUNTY	SPRING CREEK HIKE & BIKE TRAIL	IH 69	TOWNSEN PARK AND RIDE	CONSTRUCT MULTIUSE TRAIL	0.7	n/a	n/a	2021	EXEMPT	\$ 4.19
17026 0912-72-372	Harris	HARRIS COUNTY	SPRING CYPRESS RD, CYPRESSWOOD DR, ELDRIDGE PKWY N	TELGE RD TO FM 2920, HOLZWARTH RD TO FM 1960	AND CLAY RD TO FM 1960 & GRANT RD TO SPRING CYPRESS RD	CONSTRUCT GEOMETRIC IMPROVEMENTS AND TRAFFIC SIGNAL AND COMMUNICATION UPGRADES AT 77 INTERSECTIONS	0.0	n/a	n/a	2019	EREA	\$ 21.40
11035	Harris	CITY OF PASADENA	STRAWBERRY RD	VISTA RD	GENOA-RED BLUFF	DESIGN & RECONSTRUCT 4-LANES DIVIDED ROADWAY & DRAINAGE, INCLUDING SIGNALS AT FAIRMONT	1.6	(4,4)	n/a	2027	EXEMPT	\$ 5.10
8002	Harris	HARRIS COUNTY	STUEBNER AIRLINE RD	SPRING CYPRESS RD	LOUETTA RD	WIDEN FROM 4 TO 6 LANES ROADWAY	1.9	(4,6)	n/a	2027	2030	\$ 5.13
8038	Harris	HARRIS COUNTY	STUEBNER AIRLINE RD	CYPRESSWOOD DR	LOUETTA RD	WIDEN FROM 4 TO 6 LANES CONCRETE PAVEMENT W/ STORM SEWERS	0.9	(4,6)	n/a	2027	2030	\$ 4.47
8073	Harris	HARRIS COUNTY	STUEBNER AIRLINE RD	CYPRESSWOOD DR	FM 1960	WIDEN FROM 4 TO 6 LANES ROADWAY	1.5	(4,6)	n/a	2027	2030	\$ 11.93
5007	Harris	CITY OF HOUSTON	TANNER RD	TRIWAY LN	HEMPSTEAD	WIDEN FROM 2 TO 4-LANES DIVIDED	1.2	(2,4)	n/a	2025	NRS	\$ 15.40

*Analysis Year - NRS, EREA, and EXEMPT are exempt from conformity or are not considered regionally significant under H-GAC regional emissions analysis.

2045 RTP Project Listing by County - TPC 05-24-2019

*Sponsor - HCTTF are projects recommended by High Capacity Transit Task Force and not included in METRONext.

2045 RTP PROJECTS LIST BY COUNTY

Updated 08/04/2020

MPOID/ CSJ	County	Sponsor*	Facility	From	To	Description	Length (mi)	Main Lanes	Frontage Lanes	Fiscal Year	Analysis Year*	Total Project Cost (M, YOE)
I1068	Harris	SOUTH MAIN ALLIANCE	TEXAS MEDICAL CENTER	VA	VA	PILOT PROJECT TO TEST AN EMERGENCY HIGH-WATER NOTIFICATION SYSTEM FOR LOCAL EMS SERVICES.	0.0	n/a	n/a	2027	EXEMPT	\$ 2.98
I8115	Harris	BRIDGELAND MANAGEMENT DISTRICT	TUCKERTON ROAD	TERMINUS OF TUCKERTON ROAD AT SH 99	KATY HOCKLEY RD	CONSTRUCT 4 LANES DIVIDED ROADWAY	3.4	(0,4)	n/a	2040	2045	\$ 54.36
I147	Harris	HARRIS COUNTY	UNDERWOOD RD	FAIRMONT PKWY	RED BLUFF	DESIGN, ACQUIRE ROW AND CONSTRUCT 6-LANES ROADWAY, INCLUDING DRAINAGE AND SIGNALS AT UNDERWOOD	2.4	(0,6)	n/a	2023	NRS	\$ 6.08
I18176	Harris	METRO	UNIVERSITY LINE CORRIDOR	WESTCHASE PARK AND RIDE	TIDWELL TRANSIT CENTER	NEW BRT BUSWAY FROM WESTCHASE PARK AND RIDE TO TIDWELL TRANSIT CENTER VIA WESTPARK, RICHMOND, ALABA, ELGIN AND LOCKWOOD; INCLUDES 41 STATIONS	25.3	n/a	n/a	2040	2045	\$ 3,795.26
I18160	Harris	METRO	UPTOWN BRT	BELLAIRE/UPTOWN TRANSIT CENTER	GULFTON TRANSIT CENTER	EXTENSION OF UPTOWN BRT FROM BELLAIRE/UPTOWN TRANSIT CENTER TO GULFTON TRANSIT CENTER; INCLUDES 3 STATIONS	5.2	n/a	n/a	2030	2040	\$ 180.79
I11008	Harris	UPTOWN HOUSTON DISTRICT	UPTOWN HOUSTON DISTRICT	VA	VA	UPTOWN INTERSECTION IMPROVEMENTS PROGRAM	0.0	n/a	n/a	2027	EXEMPT	\$ 32.00

*Analysis Year - NRS, EREA, and EXEMPT are exempt from conformity or are not considered regionally significant under H-GAC regional emissions analysis.

*Sponsor - HCTTF are projects recommended by High Capacity Transit Task Force and not included in METRONext.

2045 RTP Project Listing by County - TPC 05-24-2019

2045 RTP PROJECTS LIST BY COUNTY

Updated 08/04/2020

MPOID/ CSJ	County	Sponsor*	Facility	From	To	Description	Length (mi)	Main Lanes	Frontage Lanes	Fiscal Year	Analysis Year*	Total Project Cost (M, YOY)
18600	Harris	UPTOWN HOUSTON DISTRICT	UPTOWN HOUSTON DISTRICT	VA	VA	UPTOWN SECONDARY ROADWAYS NETWORK	0.0	n/a	n/a	2020	EXEMPT	\$ 25.68
13200	Harris	UPTOWN HOUSTON DISTRICT	UPTOWN HOUSTON DISTRICT	POST OAK BLVD/DETERING	RICHMOND AVE	ON-STREET SHARED-USE LANES, SHARED-USE PATHS, IMPROVED CROSSINGS, A SHARED-USE BRIDGE OVER IH-10, A SHARED-USE CROSSING UNDER IH-610, A SHARED-USE BRIDGE CONNECTING SHARED-USE PATHS ALONG IH-610 AND A BRIDGE OVER BUFFALO BAYOU.	7.2	n/a	n/a	2021	EXEMPT	\$ 34.34
16207	Harris	METRO	UPTOWN MANAGEMENT DISTRICT	NORTHWEST TRANSIT CENTER	UPTOWN/WESTPARK TRANSIT CENTER	ACQUIRE LOW-FLOOR ARTICULATED TRANSIT VEHICLES: FY 2019	4.2	n/a	n/a	2021	EXEMPT	\$ 13.00
18066	Harris	CITY OF HOUSTON	UPTOWN PARK BLVD.	WOODWAY AT LOOP 610	POST OAK BLVD. AT LOOP 610	CONSTRUCT 10' SHARED USE PATH. RECONSTRUCT PORTION OF NB TRAVEL LANES OF UPTOWN PARK BLVD. CONCEPT INCLUDES SAFETY ELEMENTS SUCH AS A SPEED TABLE. CONTINUE 10' SUP EAST ON POST OAK BLVD. WITH PED.LIGHTING.	1.9	n/a	n/a	2033	EXEMPT	\$ 19.84
11720	Harris	METRO	UPTOWN SIGNATURE BUS ROUTE	VA	VA	SIGNATURE BUS EXPRESS SERVICE ROUTES: UPTOWN INCLUDING SHELTERS AND SIGNAGE	0.5	n/a	n/a	2025	EXEMPT	\$ 15.00

*Analysis Year - NRS, EREA, and EXEMPT are exempt from conformity or are not considered regionally significant under H-GAC regional emissions analysis.

*Sponsor - HCTTF are projects recommended by High Capacity Transit Task Force and not included in METRONext.

2045 RTP Project Listing by County - TPC 05-24-2019

2045 RTP PROJECTS LIST BY COUNTY

Updated 08/04/2020

MPOID/ CSJ	County	Sponsor*	Facility	From	To	Description	Length (mi)	Main Lanes	Frontage Lanes	Fiscal Year	Analysis Year*	Total Project Cost (M, YOE)
17041 0050-06-093	Harris	TXDOT HOUSTON DISTRICT	US 290	AT CYPRESS P&R		CONSTRUCT RAMP PROVIDING ACCESS TO THE US 290 HOV/HOT	0.0	n/a	n/a	2022	EREA	\$ 38.20
16345 0912-72-565	Harris	METRO	US 290	W OF BARKER CYPRESS RD	E OF W 34TH ST	SIGNING AND RESTRIPE GENERAL PURPOSE LANE FOR OFF-PEAK HOV LANE	16.0	(10,10)	n/a	2020	2030	\$ 1.45
11374 0050-08-095	Harris	TXDOT HOUSTON DISTRICT	US 290	S OF TELGE	S OF SH 6	CONSTRUCT TWO 2-LANES DIRECT CONNECTORS (EB US 290 TO EB HEMPSTEAD MANAGED LANES AND WB HEMPSTEAD MANAGED LANES) TO WB US 290) (THESE ARE TWO PARALLEL FACILITIES)	2.2	n/a	n/a	2033	2040	\$ 64.87
16017 0050-09-900	Harris	TXDOT HOUSTON DISTRICT	US 290	W OF W 34TH ST	IH 610	RESTRIPE 10 MAIN LANES WITH AUXILIARY LANES	1.8	(10,10)	(6,6)	2032	2040	\$ 13.80
16018 0050-09-901	Harris	TXDOT HOUSTON DISTRICT	US 290	W OF PINEMONT DR	W OF 34TH ST	RESTRIPE FROM 11 TO 12 MAIN LANES WITH AUXILIARY LANES	2.0	(11,12)	(4,4)	2032	2040	\$ 6.20
16019 0050-09-902	Harris	TXDOT HOUSTON DISTRICT	US 290	E OF LITTLE YORK RD W	W OF PINEMONT DR	RESTRIPE FROM 11 TO 10 MAIN LANES WITH AUXILIARY LANES	4.0	(11,10)	(4,4)	2032	2040	\$ 6.40
16020 0050-09-903	Harris	TXDOT HOUSTON DISTRICT	US 290	W OF FM 529	W OF LITTLE YORK RD W	RESTRIPE FROM 11 TO 10 MAIN LANES WITH AUXILIARY LANES	1.8	(11,10)	(4,4)	2032	2040	\$ 4.80

*Analysis Year - NRS, EREA, and EXEMPT are exempt from conformity or are not considered regionally significant under H-GAC regional emissions analysis.

2045 RTP Project Listing by County - TPC 05-24-2019

*Sponsor - HCTTF are projects recommended by High Capacity Transit Task Force and not included in METRONext.

2045 RTP PROJECTS LIST BY COUNTY

Updated 08/04/2020

MPOID/ CSJ	County	Sponsor*	Facility	From	To	Description	Length (mi)	Main Lanes	Frontage Lanes	Fiscal Year	Analysis Year*	Total Project Cost (M, YOE)
16021 0050-08-900	Harris	TXDOT HOUSTON DISTRICT	US 290	W OF ELDRIDGE PKWY N	W OF FM 529	RESTRIPE FROM 11 TO 12 MAIN LANES WITH AUXILIARY LANES	2.5	(11,12)	(4,4)	2032	2040	\$ 5.60
16022 0050-08-901	Harris	TXDOT HOUSTON DISTRICT	US 290	E OF TELGE RD	W OF ELDRIDGE PKWY N	RESTRIPE FROM 11 TO 10 MAIN LANES WITH AUXILIARY LANES	3.8	(11,10)	(4,4)	2032	2040	\$ 3.10
16023 0050-08-902	Harris	TXDOT HOUSTON DISTRICT	US 290	E OF MUESCHKE RD	E OF TELGE RD	RESTRIPE FROM 8 TO 8 MAIN LANES WITH AUXILIARY LANES	5.2	(8,8)	(4,4)	2032	2040	\$ 8.40
16024 0050-08-903	Harris	TXDOT HOUSTON DISTRICT	US 290	SH 99	E OF MUESCHKE RD	RESTRIPE FROM 8 TO 8 MAIN LANES WITH AUXILIARY LANES	4.5	(8,8)	(4,4)	2032	2040	\$ 4.80
17099 0050-06-089	Harris	TXDOT HOUSTON DISTRICT	US 290	MUESCHKE RD TO WASHINGTON C/L	AND SH 6 FROM US 290 TO GRIMES C/L	INSTALL NEW ITS EQUIPMENT AND INFRASTRUCTURE	38.5	(4,4)	(4,4)	2023	EXEMPT	\$ 33.39
18011 0912-72-573	Harris	TXDOT HOUSTON DISTRICT	US 290	S OF LAKEVIEW DR	SENATE AVE	CONSTRUCT SOUND WALLS	0.5	n/a	n/a	2020	EXEMPT	\$ 3.40
18179	Harris	HCTTF	US 290 COMMUTER LINE	HEMPSTEAD	N POST OAK	COMMUTER SERVICE FROM HEMPSTEAD TO HEMPSTEAD/N POST OAK PARALLELING UPRR; INCLUDES 8 STATIONS	43.7	n/a	n/a	2040	2045	\$ 4,142.62

*Analysis Year - NRS, EREA, and EXEMPT are exempt from conformity or are not considered regionally significant under H-GAC regional emissions analysis.

*Sponsor - HCTTF are projects recommended by High Capacity Transit Task Force and not included in METRONext.

2045 RTP Project Listing by County - TPC 05-24-2019

2045 RTP PROJECTS LIST BY COUNTY

Updated 08/04/2020

MPOID/ CSJ	County	Sponsor*	Facility	From	To	Description	Length (mi)	Main Lanes	Frontage Lanes	Fiscal Year	Analysis Year*	Total Project Cost (M, YOY)
18233	Harris	HOUSTON TRANSTAR	US 90	SL 8 E	RUNNEBURG	INSTALLATION OF AN ACTIVE TRAFFIC MANAGEMENT SYSTEM ON US 90 FROM BELTWAY 8 TO RUNNEBURG ROAD, INCLUDING FIBER OPTIC CABLE, CLOSED CIRCUIT CAMERAS, DYNAMIC MESSAGE SIGNS, VEHICLE SENSING DEVICES, AND TRAVEL TIME READERS IN HARRIS COUNTY.	9.8	(4,4)	n/a	2027	EXEMPT	\$ 7.12
10268 0028-02-074	Harris	TXDOT HOUSTON DISTRICT	US 90	W OF PURPLE SAGE	E OF PURPLE SAGE	CONSTRUCT 6 MAIN LANES ON NEW LOCATION	0.7	(0,6)	(6,6)	2030	2040	\$ 50.10
18504 0028-02-097	Harris	TXDOT HOUSTON DISTRICT	US 90	W OF GREENS BAYOU	E OF GREENS BAYOU	CONSTRUCT 6 MAIN LANES ON NEW LOCATION	0.7	(0,6)	(6,6)	2030	2040	\$ 10.00
18181	Harris	HCTTF	US 90 A COMMUTER LINE	ROSENBERG	FANNIN SOUTH	COMMUTER SERVICE FROM ROSENBERG TO FANNIN SOUTH PARALLELING UPRR; INCLUDES 12 STATIONS	27.4	n/a	n/a	2040	2045	\$ 8,441.65
17076 0027-09-104	Harris	TXDOT HOUSTON DISTRICT	US 90A	FORT BEND C/L	IH 610 S	INSTALL NEW ITS EQUIPMENT AND INFRASTRUCTURE	6.9	n/a	n/a	2022	EXEMPT	\$ 12.50
18029 0027-08-147	Harris	TXDOT HOUSTON DISTRICT	US 90A	FM 359	SH 99	RECONSTRUCT AND WIDEN FROM 4 TO 6 LANES DIVIDED	3.5	(4,6)	n/a	2026	2030	\$ 49.83

*Analysis Year - NRS, EREA, and EXEMPT are exempt from conformity or are not considered regionally significant under H-GAC regional emissions analysis.

*Sponsor - HCTTF are projects recommended by High Capacity Transit Task Force and not included in METRONext.

2045 RTP Project Listing by County - TPC 05-24-2019

2045 RTP PROJECTS LIST BY COUNTY

Updated 08/04/2020

MPOID/ CSJ	County	Sponsor*	Facility	From	To	Description	Length (mi)	Main Lanes	Frontage Lanes	Fiscal Year	Analysis Year*	Total Project Cost (M, YOE)
18074	Harris	METRO	VA	VA	VA	REPLACE COMMUNICATION MODEMS ON METRO BUSES, VEHICLES, AND DEDICATED TAXI CABS	0.0	n/a	n/a	2033	EXEMPT	\$ 10.22
18141	Harris	GREATER EAST END MANAGEMEN T DISTRICT	VA	VA	VA	RECONSTRUCTION OF SAMPSON/YORK INTERSECTION TO ACCOMODATE WALKING AND BIKING CONNECTIVITY.	0.0	n/a	n/a	2045	EXEMPT	\$ 13.48
18209	Harris	HCTTF	VA	VA	VA	NEW PARK AND RIDE IN DOWNTOWN ROSENBERG	0.0	n/a	n/a	2040	EXEMPT	\$ 26.07
18212	Harris	METRO	VA	VA	VA	REPLACES EXISTING HOBBY AIRPORT TRANSIT CENTER	0.0	n/a	n/a	2040	EXEMPT	\$ 35.55
18065	Harris	GREATER SOUTHEAST MANAGEMEN T DISTRICT	VARIOUS	VA	VA	CONSTRUCT BICYCLE NETWORK INCLUDES MILL AND OVERLAY, NEW SIDEWALKS, CROSSWALKS, CURBS, RAMPS, BIKE RACKS, BENCHES, REMOVE & REPLACE PAVEMENT MARKINGS AND SIGNAGE ON VARIOUS STREETS.	0.5	n/a	n/a	2032	EXEMPT	\$ 3.32
18087	Harris	GREATER EAST END MANAGEMEN T DISTRICT	VARIOUS LOCAL STREETS - EAST END DISTRICT	VA	VA	CONSTRUCT NEW 5' CONCRETE ADA ACCESSIBLE SIDEWALKS WITH RAMPS, LIGHTING AND LANDSCAPING ON VARIOUS STREETS	0.5	n/a	n/a	2035	EXEMPT	\$ 7.40
8077	Harris	HARRIS COUNTY	VETERANS MEMORIAL DR	SL 8	SH 249	WIDEN FROM 4 TO 6 LANES ROADWAY	3.0	(4,6)	n/a	2027	2030	\$ 13.42

*Analysis Year - NRS, EREA, and EXEMPT are exempt from conformity or are not considered regionally significant under H-GAC regional emissions analysis.

2045 RTP Project Listing by County - TPC 05-24-2019

*Sponsor - HCTTF are projects recommended by High Capacity Transit Task Force and not included in METRONext.

2045 RTP PROJECTS LIST BY COUNTY

Updated 08/04/2020

MPOID/ CSJ	County	Sponsor*	Facility	From	To	Description	Length (mi)	Main Lanes	Frontage Lanes	Fiscal Year	Analysis Year*	Total Project Cost (M, YOY)
8078	Harris	HARRIS COUNTY	VETERANS MEMORIAL DR	FM 1960	W GREENS RD	WIDEN FROM 4 TO 6 LANES ROADWAY	3.2	(4,6)	n/a	2027	2030	\$ 9.69
18195	Harris	HCTTF	W. MAIN ST.	N. BROADWAY VA		NEW PARK AND RIDE IN VICINITY OF W MAIN AND N BROADWAY IN LAPORTE	0.0	n/a	n/a	2040	EXEMPT	\$ 26.07
18142	Harris	CITY OF HOUSTON	WAUGH DR/HEIGHTS	IH 10	NEVADA/BOM AR ST	RECONSTRUCT AND REALIGN WITH SINGLE POINT URBAN INTERCHANGE AT MEMORIAL DRIVE, BICYCLE AND PEDESTRIAN IMPROVEMENTS, SIGNAL IMPROVEMENTS IMPROVED TRANSIT STOPS AND DETENTION PONDS.	2.7	n/a	n/a	2042	EXEMPT	\$ 223.59
18081	Harris	UPPER KIRBY DISTRICT	WEST ALABAMA STREET	BUFFALO SPEEDWAY	SHEPHERD DRIVE	RECONSTRUCT 4 LANES ROADWAY, SIDEWALKS, AND ADDITION OF A BIKE FACILITY	1.2	(4,4)	n/a	2035	EXEMPT	\$ 19.37
16246	Harris	METRO	WEST BELLFORT P	AT 11415 ROARK RD		WEST BELLFORT P&R MODIFICATIONS: FY 2016	0.0	n/a	n/a	2021	EXEMPT	\$ 7.32
18017	Harris	METRO	WEST BELLFORT PARK & RIDE	AT 11415 ROARK RD		CONSTRUCT ADDITIONAL BUS BAYS AND PARKING SPACES AND REPLACE THE BUS CANOPY.	0.0	n/a	n/a	2020	EXEMPT	\$ 33.14

*Analysis Year - NRS, EREA, and EXEMPT are exempt from conformity or are not considered regionally significant under H-GAC regional emissions analysis.

*Sponsor - HCTTF are projects recommended by High Capacity Transit Task Force and not included in METRONext.

2045 RTP Project Listing by County - TPC 05-24-2019

2045 RTP PROJECTS LIST BY COUNTY

Updated 08/04/2020

MPOID/ CSJ	County	Sponsor*	Facility	From	To	Description	Length (mi)	Main Lanes	Frontage Lanes	Fiscal Year	Analysis Year*	Total Project Cost (M, YOE)
11380 0912-72-401	Harris	CITY OF HOUSTON	WEST BELT RR	AT YORK ST		CONSTRUCT RAILROAD UNDERPASS AT YORK STREET AND CLOSE AT-GRADE CROSSINGS AT SAMPSON, MCKINNEY AND MILBY STREETS. THE YORK STREET CROSSING AT GH&H WILL ALSO BE CLOSED.	0.0	n/a	n/a	2025	EXEMPT	\$ 46.71
17067 0912-72-388	Harris	CITY OF HOUSTON	WEST BELT RR	AT NAVIGATION BLVD/COMMERCE ST		CONSTRUCT RAILROAD UNDERPASS AT NAVIGATION/COMMERCE AND CLOSE AT-GRADE CROSSINGS AT HUTCHINS AND COMMERCE STREETS	0.5	n/a	n/a	2025	EXEMPT	\$ 51.26
8006	Harris	HARRIS COUNTY	WEST RD	SH 249	VETERANS MEMORIAL	CONSTRUCT NEW 4-LANES DIVIDED	2.5	(0,4)	n/a	2027	NRS	\$ 13.42
18071	Harris	CITY OF HOUSTON - HOUSTON PUBLIC WORKS	WESTHEIMER RD	S. MAIN ST	SHEPHERD DR	RECONSTRUCT AS 3 LANES WITH EXPANDED SIDEWALK WIDTH (ROAD DIET), INTERSECTION IMPROVEMENTS WITH TURN LANES, TRAFFIC SIGNALS, ACCESS MANAGEMENT INCLUDING NEW BUS STOP & ON-STREET PARKING.	3.6	(4,3)	n/a	2033	NRS	\$ 89.47
18151	Harris	METRO	WESTHEIMER SIGNATURE BUS SERVICE	DOWNTOWN HOUSTON	WEST OAKS MALL	RAPID SERVICE FROM HAYES ROAD TO EDLOE STREET AND EXPRESS SERVICE ON IH 69 BETWEEN EDLOE STREET AND DOWNTOWN HOUSTON.	0.0	n/a	n/a	2024	EXEMPT	\$ 148.55

*Analysis Year - NRS, EREA, and EXEMPT are exempt from conformity or are not considered regionally significant under H-GAC regional emissions analysis.

*Sponsor - HCTTF are projects recommended by High Capacity Transit Task Force and not included in METRONext.

2045 RTP Project Listing by County - TPC 05-24-2019

2045 RTP PROJECTS LIST BY COUNTY

Updated 08/04/2020

MPOID/ CSJ	County	Sponsor*	Facility	From	To	Description	Length (mi)	Main Lanes	Frontage Lanes	Fiscal Year	Analysis Year*	Total Project Cost (M, YOE)
17028 1258-04-065	Harris	WESTCHASE MANAGEMENT DISTRICT	WESTHEIMER ST	KIRKWOOD DR S	WESTERLAND DR	RECONSTRUCT BACK OF CURB INFRASTRUCTURE (WIDER SIDEWALKS, STREET FURNITURE, BOLLARDS, PEDESTRIAN LIGHTING AND ENHANCED TRANSIT STOPS)	3.4	(6,6)	n/a	2019	EXEMPT	\$ 16.10
11012	Harris	UPTOWN HOUSTON DISTRICT	WESTHEIMER ST	POST OAK BLVD	CHIMNEY ROCK DR	RECONSTRUCT ROADWAY	1.0	(8,8)	n/a	2027	EXEMPT	\$ 6.06
18180	Harris	HCTTF	WESTPARK COMMUTER LINE	FULSHEAR	GESNER	COMMUTER SERVICE FROM FULSHEAR TO GESSNER P&R ALONG WESTPARK; INCLUDES 10 STATIONS; INTERLINES WITH UNIVERSITY CORRIDOR BETWEEN WESTCHASE AND WESTPARK	22.0	n/a	n/a	2040	2045	\$ 2,659.05
17094 0912-72-385	Harris	CITY OF HOUSTON	WESTPARK DR	DAIRY ASHFORD RD	WILCREST ST	WIDEN FROM 2 TO 4-LANES AND REPLACE TRAFFIC SIGNALS IN CONJUNCTION WITH DRAINAGE AND PUBLIC UTILITY IMPROVEMENTS	2.1	(2,4)	n/a	2022	2030	\$ 15.22
15535	Harris	METRO	WHEELER INTERMODAL TERMINAL	VA	VA	WHEELER INTERMODAL TERMINAL (FY 2021)	0.0	n/a	n/a	2021	EREA	\$ 5.00
15547	Harris	METRO	WHEELER INTERMODAL TERMINAL			WHEELER INTERMODAL TERMINAL: FY 2024	0.0	n/a	n/a	2024	EXEMPT	\$.05

*Analysis Year - NRS, EREA, and EXEMPT are exempt from conformity or are not considered regionally significant under H-GAC regional emissions analysis.

*Sponsor - HCTTF are projects recommended by High Capacity Transit Task Force and not included in METRONext.

2045 RTP Project Listing by County - TPC 05-24-2019

2045 RTP PROJECTS LIST BY COUNTY

Updated 08/04/2020

MPOID/ CSJ	County	Sponsor*	Facility	From	To	Description	Length (mi)	Main Lanes	Frontage Lanes	Fiscal Year	Analysis Year*	Total Project Cost (M, YOE)
5050 0912-72-393	Harris	MIDTOWN MANAGEMENT DISTRICT	WHEELER ST	SS 527	CAROLINE ST	RECONSTRUCT BACK OF CURB INFRASTRUCTURE (SIDEWALKS, CURBS, ADA RAMP, PEDESTRIAN LIGHTING AND LANDSCAPING)	0.3	(4,4)	n/a	2020	EXEMPT	\$ 1.56
18041	Harris	TXDOT HOUSTON DISTRICT	WHEELER TRANSIT CENTER PEDESTRIAN BICYCLE CONNECTION	GRAUSTARK ST	MAIN ST	CONSTRUCT A GRADE-SEPARATED 10' WIDE SHARED USE PATH WITH STRIPING, BRIDGE RAILING, PAVEMENT MARKINGS, SIGNAGE AND INTERSECTION IMPROVEMENTS.	0.6	n/a	n/a	2030	EXEMPT	\$ 2.85

*Analysis Year - NRS, EREA, and EXEMPT are exempt from conformity or are not considered regionally significant under H-GAC regional emissions analysis.

*Sponsor - HCTTF are projects recommended by High Capacity Transit Task Force and not included in METRONext.

2045 RTP Project Listing by County - TPC 05-24-2019

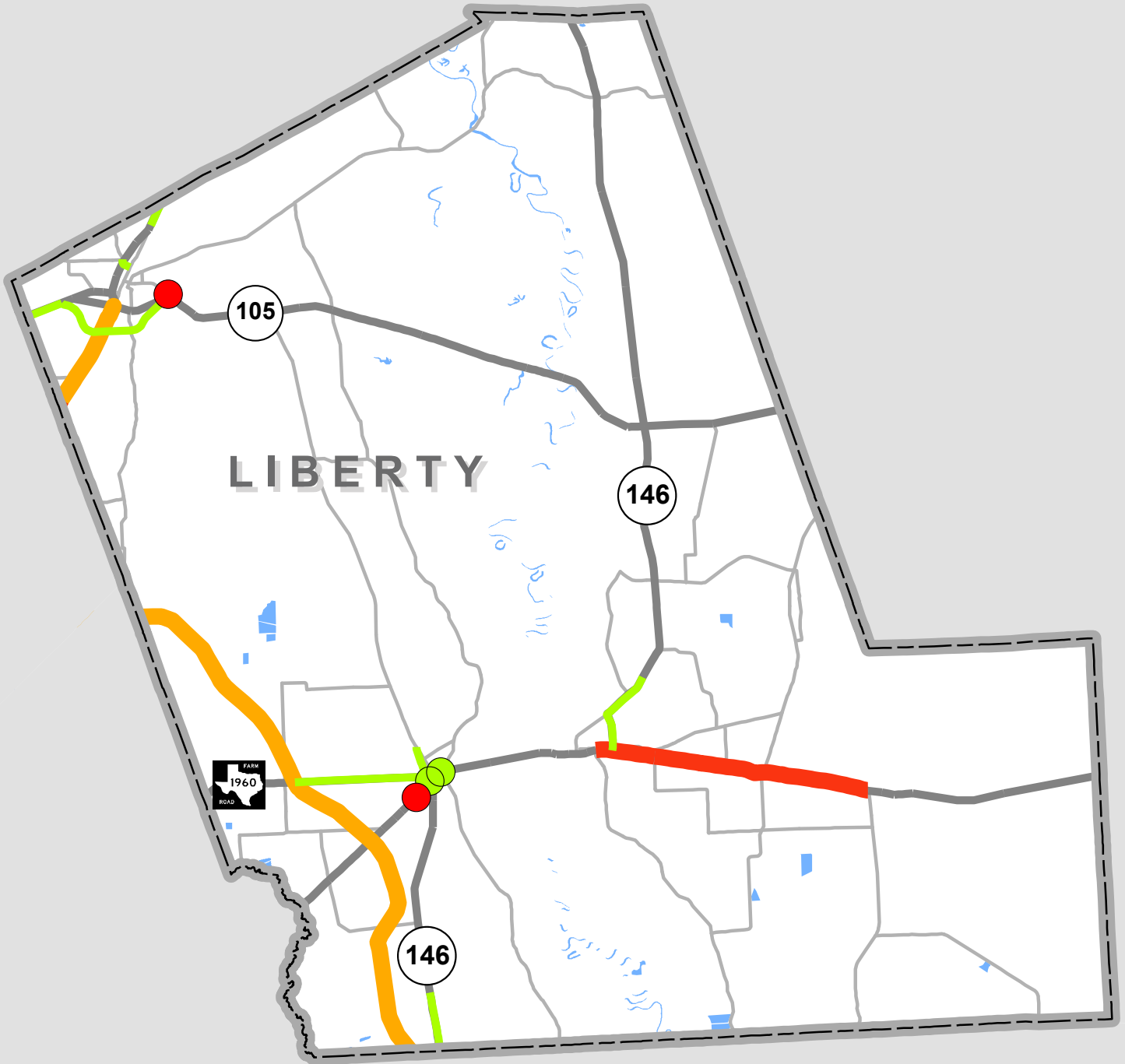
Liberty County Projects



3555 Timmons Ln, Suite 120
Houston, TX 77027
Phone: 713-627-3200
Web: www.h-gac.com



Updated 08/04/2020
2045 Regional Transportation
Plan (RTP) Projects
Liberty County



Legend

- Funded Projects (TIP/10yr)
- Planned Projects
- Let Projects

This product is for informational purposes and may not have been prepared for or be suitable for legal, engineering, or surveying purposes. It does not represent an on-the-ground survey and represents only the approximate relative location of property boundaries.

2045 RTP PROJECTS LIST BY COUNTY

Updated 08/04/2020

MPOID/ CSJ	County	Sponsor*	Facility	From	To	Description	Length (mi)	Main Lanes	Frontage Lanes	Fiscal Year	Analysis Year*	Total Project Cost (M, YOE)
18121	Liberty	TXDOT BEAUMONT DISTRICT	FM 1008	CR 632	N WINFREE ST	INCREASE PAVEMENT WIDTH AND ADD LEFT TURN BAYS	3.5	(2,2)	n/a	2040	EXEMPT	\$ 23.55
18039	Liberty	TXDOT BEAUMONT DISTRICT	FM 1960	SH 321	SH 99	WIDEN ROADWAY FROM 2 TO 4 LANES.	6.1	(2,4)	n/a	2030	2040	\$ 34.69
18078	Liberty	TXDOT BEAUMONT DISTRICT	FM 2025	US 59	SL 573	ADD ADDITIONAL BRIDGE WIDTH TO FM 2025 BRIDGE AT US 59 FOR TURN LANES & INSTALL TURN LANES ON FM 2025 FROM US 59 TO SH 573	0.4	(2,2)	n/a	2035	NRS	\$ 5.01
18319	Liberty	TXDOT BEAUMONT DISTRICT	FM 787	AT TRINITY RIVER		FM 787 TRINITY RIVER BRIDGE RELOCATION IN LIBERTY COUNTY	0.2	(2,2)	n/a	2035	EXEMPT	\$ 46.75
18031	Liberty	TXDOT HOUSTON DISTRICT	SH 105	SH 321 W	SH 321 E	INCREASE PAVEMENT WIDTH AND ADD LEFT TURN BAYS AND SHOULDERS	0.0	n/a	n/a	2022	EXEMPT	\$ 15.25
16338 0338-05-028	Liberty	TXDOT BEAUMONT DISTRICT	SH 105	MONTGOMER Y C/L	BS 105T	WIDEN FROM 2 TO 4 LANES DIVIDED	1.6	(2,4)	n/a	2037	2040	\$ 15.69
12007	Liberty	TXDOT BEAUMONT DISTRICT	SH 105 BYPASS	SH 105 W OF CLEVELAND	SH 321 E OF CLEVELAND	WIDEN FROM 2 TO 4 LANES	5.5	(2,4)	n/a	2034	2040	\$ 12.29

*Analysis Year - NRS, EREA, and EXEMPT are exempt from conformity or are not considered regionally significant under H-GAC regional emissions analysis.

*Sponsor - HCTTF are projects recommended by High Capacity Transit Task Force and not included in METRONext.

2045 RTP Project Listing by County - TPC 05-24-2019

2045 RTP PROJECTS LIST BY COUNTY

Updated 08/04/2020

MPOID/ CSJ	County	Sponsor*	Facility	From	To	Description	Length (mi)	Main Lanes	Frontage Lanes	Fiscal Year	Analysis Year*	Total Project Cost (M, YOY)
18082	Liberty	TXDOT BEAUMONT DISTRICT	SH 146	1.9 MILES N OF SL 227	US 90	WIDEN FROM 2 TO 4 LANES, ADD TURN LANES, AND DIAMOND GRIND PAVEMENT	3.4	(2,4)	n/a	2035	2040	\$ 20.81
16346 0177-03-099	Liberty	TXDOT BEAUMONT DISTRICT	US 59	SAN JACINTO C/L	0.65 MILES SOUTH OF SL 573	CONVERT MAINLANES TO FREEWAY AND CONSTRUCT TWO 2-LANE FRONTAGE ROADS	3.0	(4,4)	(0,4)	2023	2030	\$ 59.39
172 0028-04-077	Liberty	TXDOT BEAUMONT DISTRICT	US 90	FM 563	FM 160	RECONSTRUCT AND WIDEN FROM 2 TO 4-LANE DIVIDED ROADWAY	2.4	(2,4)	n/a	2024	2030	\$ 10.30
16347 0028-04-069	Liberty	TXDOT BEAUMONT DISTRICT	US 90	FM 160	SH 61	RECONSTRUCT AND WIDEN FROM 2 TO 4-LANES DIVIDED ROADWAY	8.8	(2,4)	n/a	2024	2030	\$ 49.59
18036	Liberty	TXDOT BEAUMONT DISTRICT	US 90	AT UP RAILROAD		CONSTRUCT FOUR GRADE SEPARATIONS ON US 90 (TWO EB, TWO WB) AT RELOCATED UP RAILROAD TRACKS.	1.2	(4,4)	n/a	2023	EREA	\$ 69.76
18063	Liberty	CITY OF DAYTON	WACO STREET	SH 321	FM 1960	RECONSTRUCT 2 LANE ROADWAY WITH 2 THROUGH LANES AND A CENTER LEFT TURN LANE, SIDEWALK ON EAST SIDE AND STORM SEWER IMPROVEMENTS.	1.3	(2,2)	n/a	2032	EXEMPT	\$ 21.03

*Analysis Year - NRS, EREA, and EXEMPT are exempt from conformity or are not considered regionally significant under H-GAC regional emissions analysis.

*Sponsor - HCTTF are projects recommended by High Capacity Transit Task Force and not included in METRONext.

2045 RTP Project Listing by County - TPC 05-24-2019

Montgomery County Projects

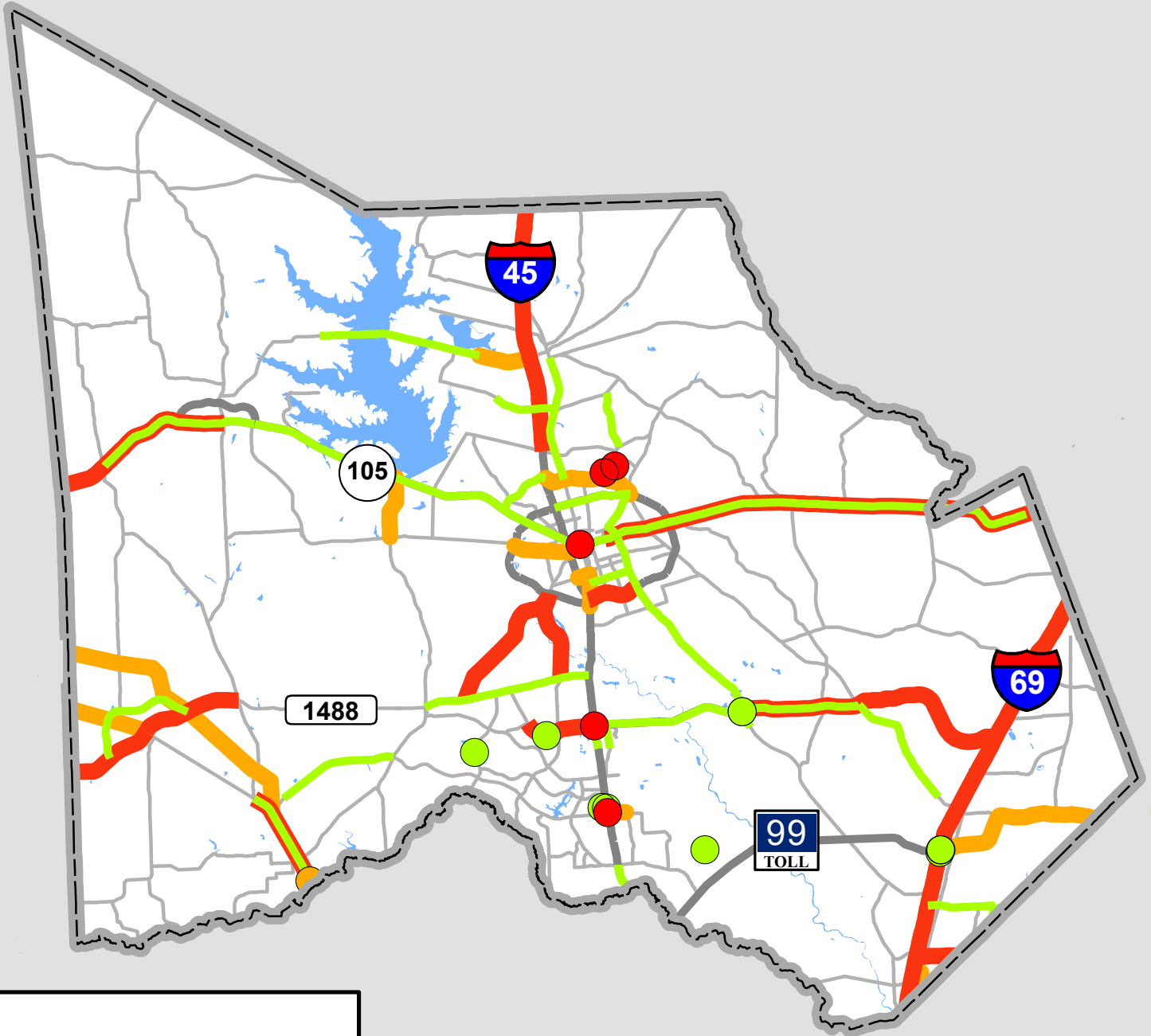


3555 Timmons Ln, Suite 120
 Houston, TX 77027
 Phone: 713-627-3200
 Web: www.h-gac.com



2045 Regional Transportation Plan (RTP) Projects Montgomery County

Updated 08/04/2020



Legend

- Funded Projects (TIP/10yr)
- Planned Projects
- Let Projects

This product is for informational purposes and may not have been prepared for or be suitable for legal, engineering, or surveying purposes. It does not represent an on-the-ground survey and represents only the approximate relative location of property boundaries.

2045 RTP PROJECTS LIST BY COUNTY

Updated 08/04/2020

MPOID/ CSJ	County	Sponsor*	Facility	From	To	Description	Length (mi)	Main Lanes	Frontage Lanes	Fiscal Year	Analysis Year*	Total Project Cost (M, YOY)
15470	Montgomery	CITY OF CONROE	AIRPORT GATEWAY BLVD	FM 830/SEVEN	LEAGUE LINE RD	CONSTRUCT 4-LANES DIVIDED	2.6	(0,4)	n/a	2023	NRS	\$ 18.75
18158	Montgomery	MONTGOMERY COUNTY	BIRNHAM WOODS DR	ELAN BOULEVARD	FULLER BLUFF DR	CONSTRUCT 5,900' OF SIDEWALK AND PEDESTRIAN BRIDGE.	1.3	n/a	n/a	2037	EXEMPT	\$ 1.35
17132	Montgomery	CITY OF CONROE	CITY OF CONROE	VA	VA	CONSTRUCT SIDEWALKS ALONG SILVERDALE DR, SGT. ED HOLCOMB BLVD, RIVER POINTE DR, CAMELOT ST AND WESTVIEW BLVD.	0.0	n/a	n/a	2021	EXEMPT	\$ 2.78
14370	Montgomery	CITY OF CONROE	CITY OF CONROE	VA	VA	CAPITAL EXPENDITURES FOR PUBLIC TRANSPORTATION AND/OR ASSOCIATED TRANSPORTATION IMPROVEMENTS	0.0	n/a	n/a	2021	EXEMPT	\$.26
14371	Montgomery	CITY OF CONROE	CITY OF CONROE	VA	VA	OPERATING EXPENDITURES FOR PUBLIC TRANSIT	0.0	n/a	n/a	2021	EXEMPT	\$.26
14372	Montgomery	CITY OF CONROE	CITY OF CONROE	VA	VA	PLANNING EXPENDITURES FOR PUBLIC TRANSPORTATION AND/OR ASSOCIATED TRANSPORTATION IMPROVEMENTS	0.0	n/a	n/a	2020	EXEMPT	\$.27
14373	Montgomery	CITY OF CONROE	CITY OF CONROE	VA	VA	BUS AND BUS FACILITIES PROGRAM.	0.0	n/a	n/a	2021	EXEMPT	\$.08

*Analysis Year - NRS, EREA, and EXEMPT are exempt from conformity or are not considered regionally significant under H-GAC regional emissions analysis.

*Sponsor - HCTTF are projects recommended by High Capacity Transit Task Force and not included in METRONext.

2045 RTP Project Listing by County - TPC 05-24-2019

2045 RTP PROJECTS LIST BY COUNTY

Updated 08/04/2020

MPOID/ CSJ	County	Sponsor*	Facility	From	To	Description	Length (mi)	Main Lanes	Frontage Lanes	Fiscal Year	Analysis Year*	Total Project Cost (M, YOY)
15218	Montgomery	CITY OF CONROE	CITY OF CONROE	VA	VA	CAPITAL EXPENDITURES FOR PUBLIC TRANSPORTATION AND/OR ASSOCIATED TRANSPORTATION IMPROVEMENTS	0.0	n/a	n/a	2021	EXEMPT	\$.26
15219	Montgomery	CITY OF CONROE	CITY OF CONROE	VA	VA	TRANSIT OPERATING EXPENDITURES FOR PUBLIC TRANSPORTATION	0.0	n/a	n/a	2021	EXEMPT	\$.26
15400	Montgomery	CITY OF CONROE	CITY OF CONROE	VA	VA	PLANNING EXPENDITURES FOR PUBLIC TRANSPORTATION	0.0	n/a	n/a	2021	EXEMPT	\$.27
15557	Montgomery	CITY OF CONROE	CITY OF CONROE	VA	VA	CAPITAL EXPENDITURES FOR PUBLIC TRANSPORTATION	0.0	n/a	n/a	2021	EXEMPT	\$.08
17150	Montgomery	CITY OF CONROE	CITY OF CONROE	VA	VA	CAPITAL EXPENDITURES FOR PUBLIC TRANSPORTATION, AND/OR ASSOCIATED TRANSPORTATION IMPROVEMENTS FOR CONROE: FY 2017 APPORTIONMENT	0.0	n/a	n/a	2020	EXEMPT	\$.24
17151	Montgomery	CITY OF CONROE	CITY OF CONROE	VA	VA	OPERATION EXPENDITURES FOR PUBLIC TRANSPORTATION FOR CONROE: FY 2017 APPORTIONMENT	0.0	n/a	n/a	2020	EXEMPT	\$.40
17152	Montgomery	CITY OF CONROE	CITY OF CONROE	VA	VA	PLANNING EXPENDITURES FOR PUBLIC TRANSPORTATION FOR CONROE: FY 2017 APPORTIONMENT	0.0	n/a	n/a	2020	EXEMPT	\$.26
17153	Montgomery	CITY OF CONROE	CITY OF CONROE	VA	VA	CAPITAL EXPENDITURES FOR PUBLIC TRANSPORTATION: FY 2017 FTA 5339	0.0	n/a	n/a	2020	EXEMPT	\$.07

*Analysis Year - NRS, EREA, and EXEMPT are exempt from conformity or are not considered regionally significant under H-GAC regional emissions analysis.

2045 RTP Project Listing by County - TPC 05-24-2019

*Sponsor - HCTTF are projects recommended by High Capacity Transit Task Force and not included in METRONext.

2045 RTP PROJECTS LIST BY COUNTY

Updated 08/04/2020

MPOID/ CSJ	County	Sponsor*	Facility	From	To	Description	Length (mi)	Main Lanes	Frontage Lanes	Fiscal Year	Analysis Year*	Total Project Cost (M, YOY)
11189	Montgomery	CITY OF CONROE	CITY OF CONROE	VA	VA	CAPITAL AND PROGRAM ADMINISTRATION EXPENDITURES FOR ENHANCED MOBILITY FOR SENIORS AND INDIVIDUALS WITH DISABILITIES: FY 2017	0.0	n/a	n/a	2021	EXEMPT	\$.17
11542	Montgomery	CITY OF CONROE	CITY OF CONROE	VA	VA	CAPITAL AND PROGRAM ADMINISTRATION EXPENDITURES FOR ENHANCED MOBILITY FOR SENIORS AND INDIVIDUALS WITH DISABILITIES: FY 2018	0.0	n/a	n/a	2021	EXEMPT	\$.18
9349	Montgomery	CITY OF CONROE	CITY OF CONROE	VA	VA	ENHANCED MOBILITY FOR SENIORS AND INDIVIDUALS WITH DISABILITIES CAPITAL EXPENDITURES: FY 2018	0.0	n/a	n/a	2021	EXEMPT	\$.20
9409	Montgomery	CITY OF CONROE	CITY OF CONROE	VA	VA	ENHANCED MOBILITY FOR SENIORS AND INDIVIDUALS WITH DISABILITIES PROGRAM ADMINISTRATION: FY 2018	0.0	n/a	n/a	2021	EXEMPT	\$.02
9410	Montgomery	CITY OF CONROE	CITY OF CONROE	VA	VA	ENHANCED MOBILITY FOR SENIORS AND INDIVIDUALS WITH DISABILITIES CAPITAL EXPENDITURES: FY 2019	0.0	n/a	n/a	2021	EXEMPT	\$.21
9412	Montgomery	CITY OF CONROE	CITY OF CONROE	VA	VA	ENHANCED MOBILITY FOR SENIORS AND INDIVIDUALS WITH DISABILITIES PROGRAM ADMINISTRATION: FY 2019	0.0	n/a	n/a	2021	EXEMPT	\$.02
9730	Montgomery	CITY OF CONROE	CITY OF CONROE	VA	VA	ENHANCED MOBILITY FOR SENIORS AND INDIVIDUALS WITH DISABILITIES CAPITAL EXPENDITURES: FY 2020	0.0	n/a	n/a	2021	EXEMPT	\$.21

*Analysis Year - NRS, EREA, and EXEMPT are exempt from conformity or are not considered regionally significant under H-GAC regional emissions analysis.

*Sponsor - HCTTF are projects recommended by High Capacity Transit Task Force and not included in METRONext.

2045 RTP PROJECTS LIST BY COUNTY

Updated 08/04/2020

MPOID/ CSJ	County	Sponsor*	Facility	From	To	Description	Length (mi)	Main Lanes	Frontage Lanes	Fiscal Year	Analysis Year*	Total Project Cost (M, YOY)
I0188	Montgomery	CITY OF CONROE	CITY OF CONROE	VA	VA	ENHANCED MOBILITY FOR SENIORS AND INDIVIDUALS WITH DISABILITIES PROGRAM ADMINISTRATION: FY 2020	0.0	n/a	n/a	2021	EXEMPT	\$.18
I0798	Montgomery	CITY OF CONROE	CITY OF CONROE	VA	VA	ENHANCED MOBILITY FOR SENIORS AND INDIVIDUALS WITH DISABILITIES CAPITAL EXPENDITURES: FY 2021	0.0	n/a	n/a	2021	EXEMPT	\$.21
I1009	Montgomery	CITY OF CONROE	CITY OF CONROE	VA	VA	ENHANCED MOBILITY FOR SENIORS AND INDIVIDUALS WITH DISABILITIES PROGRAM ADMINISTRATION: FY 2021	0.0	n/a	n/a	2021	EXEMPT	\$.02
I1010	Montgomery	CITY OF CONROE	CITY OF CONROE	VA	VA	ENHANCED MOBILITY FOR SENIORS AND INDIVIDUALS WITH DISABILITIES CAPITAL EXPENDITURES: FY 2022	0.0	n/a	n/a	2022	EXEMPT	\$.21
I1027	Montgomery	CITY OF CONROE	CITY OF CONROE	VA	VA	ENHANCED MOBILITY FOR SENIORS AND INDIVIDUALS WITH DISABILITIES PROGRAM ADMINISTRATION: FY 2022	0.0	n/a	n/a	2022	EXEMPT	\$.02
I1432	Montgomery	CITY OF CONROE	CITY OF CONROE	VA	VA	CAPITAL EXPENDITURES FOR PUBLIC TRANSPORTATION AND/OR TRANSPORTATION IMPROVEMENTS: FY 2020	0.0	n/a	n/a	2021	EXEMPT	\$.21
I1436	Montgomery	CITY OF CONROE	CITY OF CONROE	VA	VA	OPERATING EXPENDITURES FOR PUBLIC TRANSPORTATION: 2020	0.0	n/a	n/a	2021	EXEMPT	\$.51
I1437	Montgomery	CITY OF CONROE	CITY OF CONROE	VA	VA	PLANNING EXPENDITURES FOR PUBLIC TRANSPORTATION: FY 2020	0.0	n/a	n/a	2021	EXEMPT	\$.21

*Analysis Year - NRS, EREA, and EXEMPT are exempt from conformity or are not considered regionally significant under H-GAC regional emissions analysis.

2045 RTP Project Listing by County - TPC 05-24-2019

*Sponsor - HCTTF are projects recommended by High Capacity Transit Task Force and not included in METRONext.

2045 RTP PROJECTS LIST BY COUNTY

Updated 08/04/2020

MPOID/ CSJ	County	Sponsor*	Facility	From	To	Description	Length (mi)	Main Lanes	Frontage Lanes	Fiscal Year	Analysis Year*	Total Project Cost (M, YOY)
I1440	Montgomery	CITY OF CONROE	CITY OF CONROE	VA	VA	CAPITAL EXPENDITURES FOR PUBLIC TRANSPORTATION: FY 2020	0.0	n/a	n/a	2021	EXEMPT	\$.08
I1452	Montgomery	CITY OF CONROE	CITY OF CONROE	VA	VA	CAPITAL EXPENDITURES FOR PUBLIC TRANSPORTATION AND/OR TRANSPORTATION IMPROVEMENTS: FY 2021	0.0	n/a	n/a	2022	EXEMPT	\$.31
I1485	Montgomery	CITY OF CONROE	CITY OF CONROE	VA	VA	OPERATING EXPENDITURES FOR PUBLIC TRANSPORTATION: 2021	0.0	n/a	n/a	2022	EXEMPT	\$.31
I1498	Montgomery	CITY OF CONROE	CITY OF CONROE	VA	VA	PLANNING EXPENDITURES FOR PUBLIC TRANSPORTATION: FY 2021	0.0	n/a	n/a	2022	EXEMPT	\$.21
I1500	Montgomery	CITY OF CONROE	CITY OF CONROE	VA	VA	CAPITAL EXPENDITURES FOR PUBLIC TRANSPORTATION: FY 2021	0.0	n/a	n/a	2022	EXEMPT	\$.08
I1515	Montgomery	CITY OF CONROE	CITY OF CONROE	VA	VA	CAPITAL EXPENDITURES FOR PUBLIC TRANSPORTATION AND/OR TRANSPORTATION IMPROVEMENTS: FY 2022	0.0	n/a	n/a	2023	EXEMPT	\$.31
I1519	Montgomery	CITY OF CONROE	CITY OF CONROE	VA	VA	OPERATING EXPENDITURES FOR PUBLIC TRANSPORTATION: 2022	0.0	n/a	n/a	2023	EXEMPT	\$.31
I1523	Montgomery	CITY OF CONROE	CITY OF CONROE	VA	VA	PLANNING EXPENDITURES FOR PUBLIC TRANSPORTATION: FY 2022	0.0	n/a	n/a	2023	EXEMPT	\$.21

*Analysis Year - NRS, EREA, and EXEMPT are exempt from conformity or are not considered regionally significant under H-GAC regional emissions analysis.

*Sponsor - HCTTF are projects recommended by High Capacity Transit Task Force and not included in METRONext.

2045 RTP Project Listing by County - TPC 05-24-2019

2025 RTP PROJECTS LIST BY COUNTY

Updated 08/04/2020

MPOID/ CSJ	County	Sponsor*	Facility	From	To	Description	Length (mi)	Main Lanes	Frontage Lanes	Fiscal Year	Analysis Year*	Total Project Cost (M, YOE)
I1535	Montgomery	CITY OF CONROE	CITY OF CONROE	VA	VA	CAPITAL EXPENDITURES FOR PUBLIC TRANSPORTATION: FY 2022	0.0	n/a	n/a	2023	EXEMPT	\$.08
I8010	Montgomery	CITY OF CONROE	CITY OF CONROE TRANSIT FLEET MAINTENANCE FACILITY	AT ANDERSON ROAD		CONSTRUCT TRANSIT FLEET MAINTENANCE FACILITY	0.0	n/a	n/a	2021	EXEMPT	\$ 3.55
I8067	Montgomery	THE WOODLANDS TOWNSHIP	COLLEGE PARK DR.	ALLEN WOODS DR.	HARPERS LANDING DR.	CONSTRUCT A NEW 12' CONCRETE PATH ON FM 242 (COLLEGE PARK DR.) WITH RR CROSSING WITH GATE ARMS AND PANELS, A DRAINAGE CULVERT AND LANDSCAPING.	3.0	n/a	n/a	2033	EXEMPT	\$ 6.00
I5506	Montgomery	CITY OF CONROE	CONROE COLLEGE TERMINAL	COMMUNITY COLLEGE AT FM 3083		CONSTRUCT CONROE COLLEGE TERMINAL/MIXED USE DEVELOPMENT	0.0	n/a	n/a	2025	EREA	\$ 16.00
I5507	Montgomery	CITY OF CONROE	CONROE DOWNTOWN TERMINAL	SH 105 AT SH 75		CONSTRUCT DOWNTOWN TERMINAL	0.0	n/a	n/a	2025	EREA	\$ 12.00
I5505	Montgomery	CITY OF CONROE	CONROE TECH PARK TRANSIT TERMINAL	LEAGUE LINE RD AT FM 1484		CONSTRUCT CONROE TECH PARK TRANSIT TERMINAL	0.0	n/a	n/a	2023	EREA	\$ 9.00
I8075	Montgomery	CITY OF SHENANDOAH	DAVID MEMORIAL DR.	END OF DAVID MEMORIAL DR.	SH 242	EXTENSION OF DAVID MEMORIAL DRIVE FROM EXISTING END OF ROADWAY, NORTH TO SH 242	1.1	n/a	n/a	2033	EXEMPT	\$ 16.21

*Analysis Year - NRS, EREA, and EXEMPT are exempt from conformity or are not considered regionally significant under H-GAC regional emissions analysis.

*Sponsor - HCTTF are projects recommended by High Capacity Transit Task Force and not included in METRONext.

2045 RTP PROJECTS LIST BY COUNTY

Updated 08/04/2020

MPOID/ CSJ	County	Sponsor*	Facility	From	To	Description	Length (mi)	Main Lanes	Frontage Lanes	Fiscal Year	Analysis Year*	Total Project Cost (M, YOY)
17114 1259-01-043	Montgomery	TXDOT HOUSTON DISTRICT	FM 1097	LAKE CONROE HILLS DR	ANDERSON RD	RECONSTRUCT AND WIDEN FROM 2 TO 4 LANES WITH CONTINUOUS LEFT TURN LANE (17091)	2.0	(2,4)	n/a	2021	NRS	\$ 24.22
17115 1259-01-044	Montgomery	TXDOT HOUSTON DISTRICT	FM 1097	BLUEBERRY HILLS DR	LAKE CONROE HILLS DR	RECONSTRUCT AND WIDEN FROM 2 TO 4 LANES WITH CONTINUOUS LEFT TURN LANE (PMPOID 17091)	1.5	(2,4)	n/a	2022	NRS	\$ 22.24
17201 1259-01-048	Montgomery	TXDOT HOUSTON DISTRICT	FM 1097	BENTWATER DR	BLUEBERRY HILLS	RECONSTRUCT AND WIDEN FROM 2 TO 4 LANES	2.1	(2,4)	n/a	2031	2040	\$ 110.00
7562 1986-01-045	Montgomery	TXDOT HOUSTON DISTRICT	FM 1314	SH 105	SH 242	RECONSTRUCT AND WIDEN FROM 2 TO 4 LANES DIVIDED	8.8	(2,4)	n/a	2028	2030	\$ 140.60
18117	Montgomery	CITY OF CONROE	FM 1314	SH 105 N TO AIRPORT RD	AIRPORT RD FM 1314 TO LP 336	CONSTRUCT 4 LANES UNDIVIDED ROADWAY WITH SIDEWALKS, STORM SEWER, WASTEWATER AND WATER LINE IMPROVEMENTS	1.8	(0,4)	n/a	2040	2045	\$ 41.40
18044 1986-01-064	Montgomery	TXDOT HOUSTON DISTRICT	FM 1314	SOUTH OF SH 242	SH 242	WIDEN FROM 2 TO 4 LANES DIVIDED	1.0	(2,4)	n/a	2030	EXEMPT	\$ 17.12
17202 1062-03-052	Montgomery	TXDOT HOUSTON DISTRICT	FM 1485	SH 242	KIDD CEMETERY RD	RECONSTRUCT AND WIDEN FROM 2 TO 4 LANE DIVIDED	5.1	(2,4)	n/a	2027	NRS	\$ 103.60

*Analysis Year - NRS, EREA, and EXEMPT are exempt from conformity or are not considered regionally significant under H-GAC regional emissions analysis.

2045 RTP Project Listing by County - TPC 05-24-2019

*Sponsor - HCTTF are projects recommended by High Capacity Transit Task Force and not included in METRONext.

2045 RTP PROJECTS LIST BY COUNTY

Updated 08/04/2020

MPOID/ CSJ	County	Sponsor*	Facility	From	To	Description	Length (mi)	Main Lanes	Frontage Lanes	Fiscal Year	Analysis Year*	Total Project Cost (M, YOE)
499 0523-09-009	Montgomery	TXDOT HOUSTON DISTRICT	FM 1488	FM 1774	W OF FM 149	WIDEN FROM 2 TO 4-LANES WITH BICYCLE ACCOMMODATIONS	4.0	(2,4)	n/a	2021	2030	\$ 62.04
501 0523-08-007	Montgomery	TXDOT HOUSTON DISTRICT	FM 1488	WALLER C/L	FM 1774	RECONSTRUCT AND WIDEN FROM 2 TO 4-LANES DIVIDED	3.8	(2,4)	n/a	2021	2030	\$ 48.07
16313 0523-08-013	Montgomery	TXDOT HOUSTON DISTRICT	FM 1488	FM 1774	SH 249	CONSTRUCT 4 LANE DIVIDED ROADWAY ON NEW LOCATION (MAGNOLIA BYPASS)	4.5	(0,4)	n/a	2027	2030	\$ 70.65
16314 0523-09-018	Montgomery	TXDOT HOUSTON DISTRICT	FM 1488	FM 1774	PROPOSED SH 249	CONSTRUCT 4-LANE ROADWAY ON NEW LOCATION (MAGNOLIA BYPASS)	8.0	(0,4)	n/a	2027	2030	\$ 22.12
17203 0523-10-045	Montgomery	TXDOT HOUSTON DISTRICT	FM 1488	FM 2978	IH 45	RESTRIPE AND WIDEN FROM 4 TO 6 LANES	8.2	(4,6)	n/a	2029	2040	\$ 6.75
10160 3158-01-040	Montgomery	TXDOT HOUSTON DISTRICT	FM 3083	SH 105	IH 45	RECONSTRUCT AND WIDEN FROM 2 TO 4 LANES	2.1	(2,4)	n/a	2031	2040	\$ 33.75
15504	Montgomery	CITY OF CONROE	FM 3083	FM 105	FM 1484	CONSTRUCT BIKE FACILITY	5.3	n/a	n/a	2020	EXEMPT	\$ 2.00
18053 2897-01-016	Montgomery	TXDOT HOUSTON DISTRICT	FM 830	OLD MONTGOMER Y RD	SH 75	RECONSTRUCT AND WIDEN FROM 2 TO 4 LANES DIVIDED	2.4	(2,4)	n/a	2032	EXEMPT	\$ 34.10

*Analysis Year - NRS, EREA, and EXEMPT are exempt from conformity or are not considered regionally significant under H-GAC regional emissions analysis.

2045 RTP Project Listing by County - TPC 05-24-2019

*Sponsor - HCTTF are projects recommended by High Capacity Transit Task Force and not included in METRONext.

2045 RTP PROJECTS LIST BY COUNTY

Updated 08/04/2020

MPOID/ CSJ	County	Sponsor*	Facility	From	To	Description	Length (mi)	Main Lanes	Frontage Lanes	Fiscal Year	Analysis Year*	Total Project Cost (M, YOE)
18120	Montgomery	MONTGOMERY COUNTY	FORD RD	FM 242	KIDD CEMETERY RD	WIDEN FROM 2 TO 4 LANES UNDIVIDED ROADWAY	3.2	(2,4)	n/a	2040	EXEMPT	\$ 37.45
18119	Montgomery	CITY OF CONROE	FOSTER DR	SH 75 (FRAZIER DR)	FM 1314 (PORT RD)	WIDEN FROM 2 TO 4 LANES UNDIVIDED ROADWAY AND BRIDGE WITH SIGNAL, SIDEWALKS, STORM SEWER, WASTEWATER AND WATER LINE IMPROVEMENTS	1.6	(2,4)	n/a	2040	EXEMPT	\$ 38.20
7595	Montgomery	MONTGOMERY COUNTY	GROGANS MILL RD	RESEARCH FOREST DR	WOODLANDS PKWY	WIDEN FROM 4 TO 6-LANES DIVIDED	1.3	(4,6)	n/a	2027	NRS	\$ 3.07
15481	Montgomery	MONTGOMERY COUNTY	HONEA EGYPT RD/SENDERA RANCH DR/FISH CREEK THOROUGHFARE	FM 2854	FM 1488	WIDEN FROM 2 TO 4-LANES	7.1	(2,4)	n/a	2027	NRS	\$ 13.00
17064 0675-08-111	Montgomery	TXDOT HOUSTON DISTRICT	IH 45	WALKER C/L	LEAGUE LINE RD	INSTALL NEW ITS EQUIPMENT AND INFRASTRUCTURE	10.1	n/a	n/a	2021	EXEMPT	\$ 9.16
15454 0110-04-198	Montgomery	MONTGOMERY COUNTY	IH 45	AT WOODLAND S PKWY		CONSTRUCT SINGLE POINT URBAN INTERCHANGE	0.3	(8,8)	(4,4)	2025	EREA	\$ 60.91
17218 0110-04-191	Montgomery	TXDOT HOUSTON DISTRICT	IH 45	HARRIS C/L	RAYFORD-SAWDUST RD	RAMP MODIFICATION, ADDITION OF AUXILIARY LANES AND STRIPING	2.6	(8,8)	(4,4)	2035	EXEMPT	\$ 8.10

*Analysis Year - NRS, EREA, and EXEMPT are exempt from conformity or are not considered regionally significant under H-GAC regional emissions analysis.

*Sponsor - HCTTF are projects recommended by High Capacity Transit Task Force and not included in METRONext.

2045 RTP Project Listing by County - TPC 05-24-2019

2025 RTP PROJECTS LIST BY COUNTY

Updated 08/04/2020

MPOID/ CSJ	County	Sponsor*	Facility	From	To	Description	Length (mi)	Main Lanes	Frontage Lanes	Fiscal Year	Analysis Year*	Total Project Cost (M, YOE)
17089 0177-05-112	Montgomery	TXDOT HOUSTON DISTRICT	IH 69 N	LIBERTY C/L	HARRIS C/L	INSTALL ITS EQUIPMENT AND INFRASTRUCTURE (144-STRAND FIBER TRUNK LINE, CLOSED-CIRCUIT CAMERAS, DYNAMIC MESSAGE SIGNS RADAR-BASED VEHICLES SENSING DEVICES AND TRAVEL TIME READERS)	17.7	n/a	n/a	2023	EXEMPT	\$ 17.39
18220	Montgomery	HCTTF	IH-45 HOV T-RAMP	AT WOODLAND TOWN CENTER		T-RAMP FOR IH-45 NORTH DIAMOND LANES; PROVIDES DIRECT ACCESS TO THE WOODLANDS TOWN CENTER	2.0	(0,2)	n/a	2040	EXEMPT	\$ 154.04
379	Montgomery	CITY OF CONROE	LONGMIRE RD	SGT. ED HOLCOMBE RD	FM 1488	CONSTRUCT NEW 4-LANES ROAD (IN SECTIONS)	3.0	(0,4)	n/a	2027	NRS	\$ 18.67
15503	Montgomery	CITY OF CONROE	LONGMIRE RD	LP 336 N	LP 336 S	CONSTRUCT BIKE FACILITY	3.5	n/a	n/a	2020	EXEMPT	\$ 2.52
187 0338-11-028	Montgomery	TXDOT HOUSTON DISTRICT	LP 336	E OF IH 45	FM 3083	WIDEN FROM 4 TO 6 LANES	3.2	(4,6)	n/a	2025	2030	\$ 28.62
7606	Montgomery	MONTGOM ERY COUNTY	MONTGOMERY COUNTY	VA	VA	MONTGOMERY COUNTY COMMUNITY ASSISTANCE TRANSPORTATION COALITION	0.0	n/a	n/a	2027	EXEMPT	\$ 4.33

*Analysis Year - NRS, EREA, and EXEMPT are exempt from conformity or are not considered regionally significant under H-GAC regional emissions analysis.

*Sponsor - HCTTF are projects recommended by High Capacity Transit Task Force and not included in METRONext.

2025 RTP Project Listing by County - TPC 05-24-2019

2045 RTP PROJECTS LIST BY COUNTY

Updated 08/04/2020

MPOID/ CSJ	County	Sponsor*	Facility	From	To	Description	Length (mi)	Main Lanes	Frontage Lanes	Fiscal Year	Analysis Year*	Total Project Cost (M, YOY)
87 0912-37-232	Montgomery	LAKE HOUSTON REDEVELOP MENT AUTHORITY	NORTH PARK DR	IH 69	RUSSELL PALMER RD	WIDEN FROM 4 TO 6 LANES BOULEVARD SECTION INCLUDING DRAINAGE, GRADE SEPARATION AT UPRR/SL 494, AND INTERSECTION IMPROVEMENTS	2.2	(4,6)	n/a	2023	NRS	\$ 76.82
17101 0912-37-231	Montgomery	CITY OF CONROE	OLD CONROE RD	SL 336 S	FM 1488	WIDEN FROM 2 TO 4-LANES AND EXTEND ROADWAY INCLUDING BRIDGE OVER WEST FORK OF SAN JACINTO	4.5	(2,4)	n/a	2022	NRS	\$ 119.64
12589	Montgomery	MONTGOM ERY COUNTY	RESEARCH FOREST DR	SHADOWBEN D DR	KUYKENDAHL RD	WIDEN FROM 4 TO 6-LANES	3.5	(4,6)	n/a	2027	NRS	\$ 5.00
18329	Montgomery	HOUSTON TRANSTAR	SH 105	IH 45	FM 1486	INSTALLATION OF FIBER OPTIC CABLE IN MONTGOMERY COUNTY ON SH 105 FROM FOSTORIA ROAD TO FM 1486.	24.0	(6,6)	n/a	2032	EXEMPT	\$ 5.41
504 0338-04-060	Montgomery	TXDOT HOUSTON DISTRICT	SH 105	10TH ST	SL 336	WIDEN FROM 2 TO 4 LANES DIVIDED	2.6	(2,4)	n/a	2022	2030	\$ 39.49
965 0338-02-032	Montgomery	TXDOT HOUSTON DISTRICT	SH 105	GRIMES C/L	FM 149	WIDEN FROM 2 TO 4-LANES DIVIDED	6.8	(2,4)	n/a	2023	2030	\$ 134.25
7706 0338-07-019	Montgomery	TXDOT HOUSTON DISTRICT	SH 105	SAN JACINTO C/L	LIBERTY C/L	WIDEN FROM 2 TO 4 LANE DIVIDED	3.5	(2,4)	n/a	2023	2030	\$ 41.09

*Analysis Year - NRS, EREA, and EXEMPT are exempt from conformity or are not considered regionally significant under H-GAC regional emissions analysis.

*Sponsor - HCTTF are projects recommended by High Capacity Transit Task Force and not included in METRONext.

2045 RTP Project Listing by County - TPC 05-24-2019

2045 RTP PROJECTS LIST BY COUNTY

Updated 08/04/2020

MPOID/ CSJ	County	Sponsor*	Facility	From	To	Description	Length (mi)	Main Lanes	Frontage Lanes	Fiscal Year	Analysis Year*	Total Project Cost (M, YOY)
10124 0338-04-066	Montgomery	TXDOT HOUSTON DISTRICT	SH 105	FM 1484	SAN JACINTO C/L	RECONSTRUCT AND WIDEN FROM 2 TO 4 LANE DIVIDED	6.1	(2,4)	n/a	2022	2030	\$ 102.83
10125 0338-04-065	Montgomery	TXDOT HOUSTON DISTRICT	SH 105	LP 336	FM 1484	RECONSTRUCT AND WIDEN FROM 2 TO 4 LANE DIVIDED	4.5	(2,4)	n/a	2022	2030	\$ 106.17
15480	Montgomery	CITY OF CONROE	SH 105	LP 336 W	IH 45 N	ACCESS MANAGEMENT TREATMENTS	2.3	(4,4)	n/a	2027	EXEMPT	\$ 2.00
18064	Montgomery	HOUSTON TRANSTAR	SH 105	FOSTORIA ROAD	IH 45	INSTALLATION OF FIBER OPTIC CABLE IN MONTGOMERY COUNTY ON SH 105 FROM FOSTORIA ROAD TO FM 1486.	19.0	(6,6)	n/a	2032	EXEMPT	\$ 4.28
967 3538-01-034	Montgomery	TXDOT HOUSTON DISTRICT	SH 242	FM 1488	IH 45 N	WIDEN FROM 4 TO 6-LANES DIVIDED	4.5	(4,6)	n/a	2023	NRS	\$ 25.62
968 3538-01-035	Montgomery	TXDOT HOUSTON DISTRICT	SH 242	NEEDHAM DR	FM 1314	WIDEN FROM 2 TO 4-LANES DIVIDED	3.8	(2,4)	n/a	2019	NRS	\$ 76.20
17104 3538-01-036	Montgomery	TXDOT HOUSTON DISTRICT	SH 242	FM 1485	IH 69	WIDEN FROM 2 TO 4-LANES DIVIDED RURAL ROADWAY WITH BICYCLE ACCOMMODATIONS	6.7	(2,4)	n/a	2019	NRS	\$ 54.00
17146 3538-01-055	Montgomery	TXDOT HOUSTON DISTRICT	SH 242	FM 1314	FM 1485	WIDEN FROM 2 TO 4-LANES DIVIDED RURAL ROADWAY WITH BICYCLE ACCOMMODATIONS	5.0	(2,4)	n/a	2021	NRS	\$ 45.25

*Analysis Year - NRS, EREA, and EXEMPT are exempt from conformity or are not considered regionally significant under H-GAC regional emissions analysis.

*Sponsor - HCTTF are projects recommended by High Capacity Transit Task Force and not included in METRONext.

2045 RTP Project Listing by County - TPC 05-24-2019

2025 RTP PROJECTS LIST BY COUNTY

Updated 08/04/2020

MPOID/ CSJ	County	Sponsor*	Facility	From	To	Description	Length (mi)	Main Lanes	Frontage Lanes	Fiscal Year	Analysis Year*	Total Project Cost (M, YOE)
18068	Montgomery	HOUSTON TRANSTAR	SH 242	IH 45 N	FM 1485	INSTALLATION OF FIBER OPTIC CABLE ON SH 242	11.0	n/a	n/a	2033	EXEMPT	\$ 2.61
914 0720-02-074	Montgomery	MONTGOM ERY COUNTY	SH 249	FM 1774/FM 149 IN PINEHURST	SPRING CREEK/HARRIS C/L	CONSTRUCT 4 LANES TOLLWAY WITH GRADE SEPARATIONS AT STAGECOACH RD AND WOODLANDS PARKWAY	3.6	(0,4)	(6,6)	2019	2030	\$ 129.93
16349	Montgomery	MONTGOM ERY COUNTY	SH 249	FM 1774/FM 149 IN PINEHURST	SPRING CREEK/HARRIS C/L	WIDEN FROM 4 TO 6-LANES TOLLWAY	3.6	(4,6)	(6,6)	2035	2040	\$ 30.00
17228 0110-03-079	Montgomery	TXDOT HOUSTON DISTRICT	SH 75	FM 830	LEAGUE LINE RD	WIDEN FROM 2 LANES TO 4 LANES DIVIDED	1.8	(2,4)	n/a	2030	NRS	\$ 16.93
17229 0110-03-080	Montgomery	TXDOT HOUSTON DISTRICT	SH 75	FM 2432	FM 830	WIDEN FROM 2 LANES TO 4 LANES DIVIDED	2.0	(2,4)	n/a	2030	NRS	\$ 30.90
17230 0110-03-078	Montgomery	TXDOT HOUSTON DISTRICT	SH 75	LEAGUE LINE ROAD	FM 3083/TEAS NURSERY ROAD	WIDEN FROM 2 LANES TO 4 LANES DIVIDED	1.0	(2,4)	n/a	2030	NRS	\$ 17.70
14244 3510-07-005	Montgomery	TXDOT HOUSTON DISTRICT	SH 99	AT IH 69 N		CONSTRUCT 2 DIRECT CONNECTORS (TOLL) (EB - SB, NB - WB)	0.8	n/a	n/a	2025	2030	\$ 45.20
15592 3510-07-013	Montgomery	TXDOT HOUSTON DISTRICT	SH 99	AT IH 69 N		SEG H: CONSTRUCT 4 DIRECT CONNECTORS (TOLL) (WB-NB, WB-SB, SB-EB, NB-EB)	0.8	n/a	n/a	2030	EREA	\$ 76.00

*Analysis Year - NRS, EREA, and EXEMPT are exempt from conformity or are not considered regionally significant under H-GAC regional emissions analysis.

*Sponsor - HCTTF are projects recommended by High Capacity Transit Task Force and not included in METRONext.

2025 RTP Project Listing by County - TPC 05-24-2019

2045 RTP PROJECTS LIST BY COUNTY

Updated 08/04/2020

MPOID/ CSJ	County	Sponsor*	Facility	From	To	Description	Length (mi)	Main Lanes	Frontage Lanes	Fiscal Year	Analysis Year*	Total Project Cost (M, YOY)
18216	Montgomery	HCTTF	SIX PINES DR.	NEAR LAKE ROBBINS DR.	VA	NEW TRANSIT CENTER IN VICINITY OF SIX PINES DR AND LAKE ROBBINS DR	0.0	n/a	n/a	2040	EXEMPT	\$ 35.55
16343 0338-11-056	Montgomery	TXDOT HOUSTON DISTRICT	SL 336	FM 1314	IH 45	WIDEN FROM 2 TO 4-LANES DIVIDED ROADWAY	2.1	(2,4)	n/a	2027	2030	\$ 14.16
191	Montgomery	MONTGOM ERY COUNTY	SORTERS RD	FM 1314	IH 69	WIDEN FROM 2 TO 4-LANES UNDIVIDED	5.8	(2,4)	n/a	2027	NRS	\$ 17.00
18091	Montgomery	THE WOODLAN DS TOWNSHIP	THE WOODLANDS TOWNSHIP	VA	VA	SAFE SCHOOL ACCESS ON KUYKENDAHL ROAD FROM CREEKSIDE GREEN DRIVE TO TIMARRON DRIVE; LAKE WOODLANDS DRIVE TO RESEARCH FOREST DRIVE (EXCLUDING BRIDGE CROSSING); HEB (3601 FM 1488) TO FM 1488; PANTHER CREEK DRIVE FROM MCCULLOUGH JUNIOR HIGH SCHOOL TO SPIRAL VINE CIRCLE; RESEARCH FOREST DRIVE FROM CAT'S CRADLE DRIVE TO BEAR SPRINGS PLACE.	1.0	n/a	n/a	2039	EXEMPT	\$ 9.50
11512	Montgomery	THE WOODLAN DS TOWNSHIP	THE WOODLANDS TOWNSHIP	VA	VA	CAPITAL EXPENDITURES FOR PUBLIC TRANSPORTATION, CAPITAL COST OF CONTRACTING, ASSOCIATED TRANSIT IMPROVEMENTS: FY 2015	0.0	n/a	n/a	2020	EXEMPT	\$ 6.74

*Analysis Year - NRS, EREA, and EXEMPT are exempt from conformity or are not considered regionally significant under H-GAC regional emissions analysis.

*Sponsor - HCTTF are projects recommended by High Capacity Transit Task Force and not included in METRONext.

2045 RTP Project Listing by County - TPC 05-24-2019

2045 RTP PROJECTS LIST BY COUNTY

Updated 08/04/2020

MPOID/ CSJ	County	Sponsor*	Facility	From	To	Description	Length (mi)	Main Lanes	Frontage Lanes	Fiscal Year	Analysis Year*	Total Project Cost (M, YOE)
I1513	Montgomery	THE WOODLAN DS TOWNSHIP	THE WOODLANDS TOWNSHIP	VA	VA	OPERATING EXPENDITURES FOR PUBLIC TRANSPORTATION: FY 2015	0.0	n/a	n/a	2021	EXEMPT	\$.56
I1514	Montgomery	THE WOODLAN DS TOWNSHIP	THE WOODLANDS TOWNSHIP	VA	VA	PLANNING EXPENDITURES FOR PUBLIC TRANSPORTATION: FY 2015	0.0	n/a	n/a	2020	EXEMPT	\$.20
I1517	Montgomery	THE WOODLAN DS TOWNSHIP	THE WOODLANDS TOWNSHIP	VA	VA	CAPITAL EXPENDITURES FOR PUBLIC TRANSPORTATION, CAPITAL COST OF CONTRACTING, ASSOCIATED TRANSIT IMPROVEMENTS: FY 2016	0.0	n/a	n/a	2021	EXEMPT	\$ 5.72
I1518	Montgomery	THE WOODLAN DS TOWNSHIP	THE WOODLANDS TOWNSHIP	VA	VA	OPERATING EXPENDITURES FOR PUBLIC TRANSPORTATION: FY 2016	0.0	n/a	n/a	2021	EXEMPT	\$.56
I1521	Montgomery	THE WOODLAN DS TOWNSHIP	THE WOODLANDS TOWNSHIP	VA	VA	PLANNING EXPENDITURES FOR PUBLIC TRANSPORTATION: FY 2016	0.0	n/a	n/a	2021	EXEMPT	\$.20
I1597	Montgomery	THE WOODLAN DS TOWNSHIP	THE WOODLANDS TOWNSHIP	VA	VA	CAPITAL EXPENDITURES FOR PUBLIC TRANSPORTATION, CAPITAL COST OF CONTRACTING: FY 2017	0.0	n/a	n/a	2021	EXEMPT	\$ 6.07

*Analysis Year - NRS, EREA, and EXEMPT are exempt from conformity or are not considered regionally significant under H-GAC regional emissions analysis.

2045 RTP Project Listing by County - TPC 05-24-2019

*Sponsor - HCTTF are projects recommended by High Capacity Transit Task Force and not included in METRONext.

2045 RTP PROJECTS LIST BY COUNTY

Updated 08/04/2020

MPOID/ CSJ	County	Sponsor*	Facility	From	To	Description	Length (mi)	Main Lanes	Frontage Lanes	Fiscal Year	Analysis Year*	Total Project Cost (M, YOY)
I1660	Montgomery	THE WOODLANDS TOWNSHIP	THE WOODLANDS TOWNSHIP	VA	VA	OPERATION EXPENDITURES FOR PUBLIC TRANSPORTATION: FY 2017	0.0	n/a	n/a	2021	EXEMPT	\$ 1.85
I1668	Montgomery	THE WOODLANDS TOWNSHIP	THE WOODLANDS TOWNSHIP	VA	VA	PLANNING EXPENDITURES FOR PUBLIC TRANSPORTATION: FY 2018	0.0	n/a	n/a	2021	EXEMPT	\$.23
I1669	Montgomery	THE WOODLANDS TOWNSHIP	THE WOODLANDS TOWNSHIP	VA	VA	CAPITAL EXPENDITURES FOR PUBLIC TRANSPORTATION: CAPITAL COST OF CONTRACTING: FY 2018	0.0	n/a	n/a	2021	EXEMPT	\$ 5.61
I1675	Montgomery	THE WOODLANDS TOWNSHIP	THE WOODLANDS TOWNSHIP	VA	VA	BUS AND BUS FACILITIES: FY 2017	0.0	n/a	n/a	2021	EXEMPT	\$.39
I1676	Montgomery	THE WOODLANDS TOWNSHIP	THE WOODLANDS TOWNSHIP	VA	VA	OPERATION EXPENDITURES FOR PUBLIC TRANSPORTATION: FY 2018	0.0	n/a	n/a	2021	EXEMPT	\$ 1.08
I1678	Montgomery	THE WOODLANDS TOWNSHIP	THE WOODLANDS TOWNSHIP	VA	VA	BUS AND BUS FACILITIES: FY 2018	0.0	n/a	n/a	2021	EXEMPT	\$.45

*Analysis Year - NRS, EREA, and EXEMPT are exempt from conformity or are not considered regionally significant under H-GAC regional emissions analysis.

*Sponsor - HCTTF are projects recommended by High Capacity Transit Task Force and not included in METRONext.

2045 RTP Project Listing by County - TPC 05-24-2019

2045 RTP PROJECTS LIST BY COUNTY

Updated 08/04/2020

MPOID/ CSJ	County	Sponsor*	Facility	From	To	Description	Length (mi)	Main Lanes	Frontage Lanes	Fiscal Year	Analysis Year*	Total Project Cost (M, YOE)
I1522	Montgomery	THE WOODLAN DS TOWNSHIP	THE WOODLANDS TOWNSHIP	VA	VA	BUS ACQUISITION AND BUS FACILITIES: FY 2016	0.0	n/a	n/a	2020	EXEMPT	\$.30
I8632	Montgomery	THE WOODLAN DS TOWNSHIP	THE WOODLANDS TOWNSHIP	VA	VA	CAPITAL EXPENDITURES FOR PUBLIC TRANSPORTATION, CAPITAL COST OF CONTRACTING FY 2019	0.0	n/a	n/a	2022	EXEMPT	\$ 6.19
I8633	Montgomery	THE WOODLAN DS TOWNSHIP	THE WOODLANDS TOWNSHIP	VA	VA	OPERATION EXPENDITURES FOR PULIC TRANSPORTATION FY 2019	0.0	n/a	n/a	2022	EXEMPT	\$ 1.25
I8631	Montgomery	THE WOODLAN DS TOWNSHIP	THE WOODLANDS TOWNSHIP	VA	VA	PLANNING EXPENDITURE FOR PUBLIC TRANSPORTATION FY 2019	0.0	n/a	n/a	2022	EXEMPT	\$.25
I8634	Montgomery	THE WOODLAN DS TOWNSHIP	THE WOODLANDS TOWNSHIP	VA	VA	BUS ACQUISITION AND BUS FACILITIES: FY 2019	0.0	n/a	n/a	2022	EXEMPT	\$.33
I8636	Montgomery	THE WOODLAN DS TOWNSHIP	THE WOODLANDS TOWNSHIP	VA	VA	CAPITAL EXPENDITURES FOR PUBLIC TRANSPORTATION, CAPITAL COST OF CONTRACTING FY 2020	0.0	n/a	n/a	2023	EXEMPT	\$ 6.81

*Analysis Year - NRS, EREA, and EXEMPT are exempt from conformity or are not considered regionally significant under H-GAC regional emissions analysis.

*Sponsor - HCTTF are projects recommended by High Capacity Transit Task Force and not included in METRONext.

2045 RTP Project Listing by County - TPC 05-24-2019

2045 RTP PROJECTS LIST BY COUNTY

Updated 08/04/2020

MPOID/ CSJ	County	Sponsor*	Facility	From	To	Description	Length (mi)	Main Lanes	Frontage Lanes	Fiscal Year	Analysis Year*	Total Project Cost (M, YOY)
18637	Montgomery	THE WOODLAN DS TOWNSHIP	THE WOODLANDS TOWNSHIP	VA	VA	OPERATION EXPENDITURES FOR PULIC TRANSPORTATION FY 2020	0.0	n/a	n/a	2023	EXEMPT	\$ 1.35
18635	Montgomery	THE WOODLAN DS TOWNSHIP	THE WOODLANDS TOWNSHIP	VA	VA	PLANNING EXPENDITURE FOR PUBLIC TRANSPORTATION FY 2020	0.0	n/a	n/a	2023	EXEMPT	\$.49
18638	Montgomery	THE WOODLAN DS TOWNSHIP	THE WOODLANDS TOWNSHIP	VA	VA	BUS ACQUISITION AND BUS FACILITIES: FY 2020	0.0	n/a	n/a	2023	EXEMPT	\$.33
18640	Montgomery	THE WOODLAN DS TOWNSHIP	THE WOODLANDS TOWNSHIP	VA	VA	CAPITAL EXPENDITURES FOR PUBLIC TRANSPORTATION, CAPITAL COST OF CONTRACTING FY 2021	0.0	n/a	n/a	2024	EXEMPT	\$ 6.81
18641	Montgomery	THE WOODLAN DS TOWNSHIP	THE WOODLANDS TOWNSHIP	VA	VA	OPERATION EXPENDITURES FOR PULIC TRANSPORTATION FY 2021	0.0	n/a	n/a	2024	EXEMPT	\$ 1.35
18639	Montgomery	THE WOODLAN DS TOWNSHIP	THE WOODLANDS TOWNSHIP	VA	VA	PLANNING EXPENDITURE FOR PUBLIC TRANSPORTATION FY 2021	0.0	n/a	n/a	2024	EXEMPT	\$.49

*Analysis Year - NRS, EREA, and EXEMPT are exempt from conformity or are not considered regionally significant under H-GAC regional emissions analysis.

2045 RTP Project Listing by County - TPC 05-24-2019

*Sponsor - HCTTF are projects recommended by High Capacity Transit Task Force and not included in METRONext.

2045 RTP PROJECTS LIST BY COUNTY

Updated 08/04/2020

MPOID/ CSJ	County	Sponsor*	Facility	From	To	Description	Length (mi)	Main Lanes	Frontage Lanes	Fiscal Year	Analysis Year*	Total Project Cost (M, YOE)
18642	Montgomery	THE WOODLAN DS TOWNSHIP	THE WOODLANDS TOWNSHIP	VA	VA	BUS ACQUISITION AND BUS FACILITIES: FY 2021	0.0	n/a	n/a	2024	EXEMPT	\$.33
17121	Montgomery	CITY OF CONROE	VA	ON SH 75, SH 242, FM 1484,	FM 2432, FM 3083 AND FM 830	CONSTRUCT BIKE LANE (MILLING AND ASPHALT OVERLAY OF SHOULDERS, SHOULDER WIDENING, PAVEMENT MARKINGS, STRIPING) WITH SIGNAGE AND ASSOCIATED INTERSECTION IMPROVEMENTS	0.0	n/a	n/a	2024	EXEMPT	\$ 8.48
193	Montgomery	MONTGOM ERY COUNTY	WOODLAND HILLS DR	FORD RD	NORTH PARK	CONSTRUCT NEW 2-LANE UNDIVIDED	1.9	(0,2)	n/a	2027	NRS	\$ 2.06
7060	Montgomery	MONTGOM ERY COUNTY	WOODLANDS PKWY	SH 249	FM 2978	CONSTRUCT NEW 2-LANE DIVIDED	5.7	(0,2)	n/a	2027	2030	\$ 6.00

*Analysis Year - NRS, EREA, and EXEMPT are exempt from conformity or are not considered regionally significant under H-GAC regional emissions analysis.

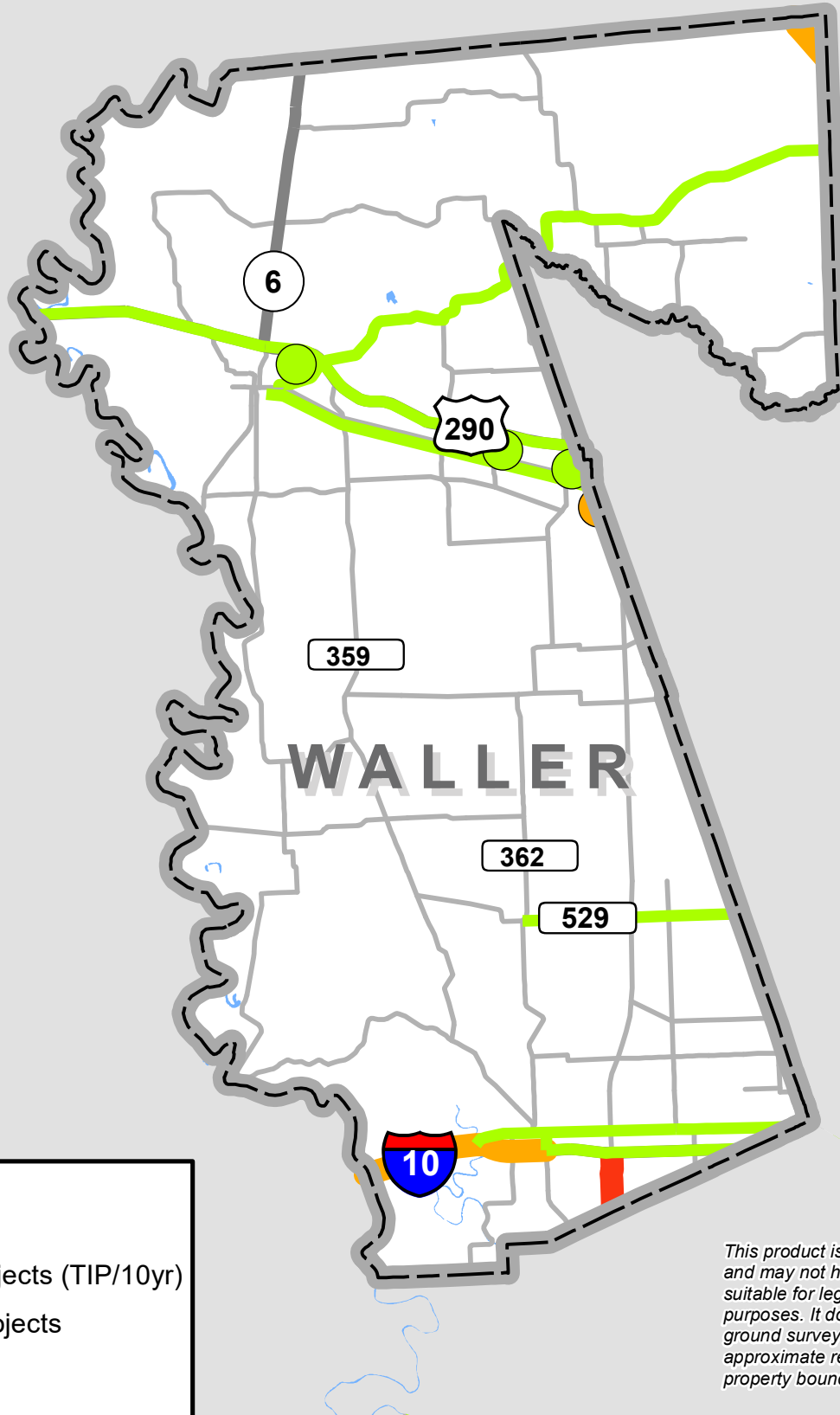
*Sponsor - HCTTF are projects recommended by High Capacity Transit Task Force and not included in METRONext.

2045 RTP Project Listing by County - TPC 05-24-2019

Waller County Projects



Updated 08/04/2020
**2045 Regional Transportation
Plan (RTP) Projects
Waller County**



Legend

- Funded Projects (TIP/10yr)
- Planned Projects
- Let Projects

This product is for informational purposes and may not have been prepared for or be suitable for legal, engineering, or surveying purposes. It does not represent an on-the-ground survey and represents only the approximate relative location of property boundaries.

DRAFT 2045 RTP PROJECTS LIST BY COUNTY

Updated 08/04/2020

MPOID/ CSJ	County	Sponsor*	Facility	From	To	Description	Length (mi)	Main Frontage Lanes	Lanes	Fiscal Year	Analysis Year*	Total Project Cost (M, YOE)
18204	Waller	HCTTF	BUSINESS 290	NEAR UNIVERSITY DR.	VA	NEW PARK AND RIDE IN VICINITY OF BUSINESS 290 AND UNIVERSITY DR IN PRAIRIE VIEW	0.0	n/a	n/a	2040	EXEMPT	\$ 52.14
18205	Waller	HCTTF	BUSINESS 290	NEAR FM 362	VA	NEW PARK AND RIDE IN VICINITY OF BUSINESS 290 AND FM 362 IN WALLER	0.0	n/a	n/a	2040	EXEMPT	\$ 52.14
5055 0912-00-580	Waller	CITY OF WALLER	CS	FARR ST, CHERRY ST TO BRAZEAL ST &	WALLER ST, FM 362 TO FARR ST	SIDEWALK AND ADA RAMP CONSTRUCTION	0.7	n/a	n/a	2021	EXEMPT	\$ 1.46
17204 0409-03-012	Waller	TXDOT HOUSTON DISTRICT	FM 1488	BS 290	FM 1098	RECONSTRUCT AND WIDEN FROM 2 TO 4 LANES DIVIDED	5.5	(2,4)	n/a	2028	2030	\$ 44.65
17205 0523-01-031	Waller	TXDOT HOUSTON DISTRICT	FM 1488	FM 1098	HARRIS CL	RECONSTRUCT AND WIDEN FROM 2 TO 4 LANES DIVIDED	3.1	(2,4)	n/a	2028	2030	\$ 7.87
17207 0523-04-019	Waller	TXDOT HOUSTON DISTRICT	FM 1488	HARRIS COUNTY LINE	W OF JOSEPH RD	RECONSTRUCT WIDEN FROM 2 TO 4 LANES DIVIDED	9.8	(2,4)	n/a	2028	2030	\$ 140.35
16315 0523-04-017	Waller	TXDOT HOUSTON DISTRICT	FM 1488	W OF JOSEPH RD	MONTGOMERY C/L	RECONSTRUCT AND WIDEN FROM 2- LANE TO 4-LANE DIVIDED	0.2	(2,4)	n/a	2021	2030	\$ 2.71

*Analysis Year - NRS, EREA, and EXEMPT are exempt from conformity or are not considered regionally significant under H-GAC regional emissions analysis.

*Sponsor - HCTTF are projects recommended by High Capacity Transit Task Force and not included in METRONext.

2045 RTP Project Listing by County - TPC 05-24-2019

DRAFT 2045 RTP PROJECTS LIST BY COUNTY

Updated 08/04/2020

MPOID/ CSJ	County	Sponsor*	Facility	From	To	Description	Length (mi)	Main Frontage Lanes Lanes	Fiscal Year	Analysis Year*	Total Project Cost (M, YOE)
10950 0543-01-054	Waller	TXDOT HOUSTON DISTRICT	FM 359	IH 10	US 90	WIDEN FROM 2 TO 4 LANESS DIVIDED	0.8	(2,4) n/a	2031	2040	\$ 7.75
17211 1006-02-009	Waller	TXDOT HOUSTON DISTRICT	FM 529	FM 362	HARRIS C/L	RECONSTRUCT AND WIDEN FROM 2 TO 4 LANES	6.1	(2,4) n/a	2029	2040	\$ 140.00
6056 0271-04-070	Waller	TXDOT HOUSTON DISTRICT	IH 10 W	FM 359	FORT BEND C/L	RECONSTRUCT 6 LANES AND WIDEN TO ADD 2 MANAGED LANES AND 2 GENERAL PURPOSE LANES	5.8	(6,10) (4,4)	2023	2030	\$ 278.96
17233 0114-11-077	Waller	TXDOT HOUSTON DISTRICT	US 290	SH 6	HARRIS C/L (FM 2920/FM 362)	WIDEN FROM 4 TO 6 LANES	9.8	(4,6) n/a	2030	2040	\$ 133.79
17234 0114-11-083	Waller	TXDOT HOUSTON DISTRICT	US 290	WASHINGTON C/L	SH 6	RECONSTRUCT AND WIDEN FROM 4 LANES TO 6 LANES	6.9	(4,6) n/a	2030	2040	\$ 188.64
18328 0271-09-025	Waller	TXDOT HOUSTON DISTRICT	US 90	IH 10	FM 2855	WIDEN FROM A 2 TO 4 LANES	6.3	(2,4) n/a	2029	2040	\$ 57.79
18114 0271-09-026	Waller	TXDOT HOUSTON DISTRICT	US 90	FM 2855	FORT BEND C/L	WIDEN FROM A 2 TO 4 LANES	3.4	(2,4) n/a	2029	2040	\$ 123.73
18203	Waller	HCTTF	VA	VA	VA	NEW PARK AND RIDE IN DOWNTOWN HEMSPTEAD	0.0	n/a n/a	2040	EXEMPT	\$ 26.07

*Analysis Year - NRS, EREA, and EXEMPT are exempt from conformity or are not considered regionally significant under H-GAC regional emissions analysis.

*Sponsor - HCTTF are projects recommended by High Capacity Transit Task Force and not included in METRONext.

DRAFT 2045 RTP PROJECTS LIST BY COUNTY

Updated 08/04/2020

MPOID/ CSJ	County	Sponsor*	Facility	From	To	Description	Length (mi)	Main Frontage Lanes Lanes	Fiscal Year	Analysis Year*	Total Project Cost (M, YOE)
241	Waller	WALLER COUNTY	WOODS RD	US 90	FORT BEND/WALLER C/L	WIDEN FROM 2 TO 4-LANES	2.2	(2,4) n/a	2024	NRS	\$ 12.33

*Analysis Year - NRS, EREA, and EXEMPT are exempt from conformity or are not considered regionally significant under H-GAC regional emissions analysis.

*Sponsor - HCTTF are projects recommended by High Capacity Transit Task Force and not included in METRONext.

Multiple Counties Projects

2045 RTP PROJECTS LIST BY COUNTY

Updated 08/04/2020

MPOID/ CSJ	County	Sponsor*	Facility	From	To	Description	Length (mi)	Main Lanes	Frontage Lanes	Fiscal Year	Analysis Year*	Total Project Cost (M, YOY)
15303	Multiple	UNSPONSO RED (TBD)	H-GAC TRANSPORTATION MANAGEMENT AREA	VA	VA	AGGREGATE DEBT SERVICE (ROADWAY)	0.0	n/a	n/a	2019	N/A	\$ 5,017.94
18410	Multiple	UNSPONSO RED (TBD)	H-GAC TRANSPORTATION MANAGEMENT AREA	VA	VA	OTHER ROADWAY SYSTEM PRESERVATION/REHABILITATION (FY 2019-FY 2028)	0.0	n/a	n/a	2019	N/A	\$ 1,239.12
18411	Multiple	UNSPONSO RED (TBD)	H-GAC TRANSPORTATION MANAGEMENT AREA	VA	VA	OTHER ROADWAY SYSTEM PRESERVATION/REHABILITATION (FY 2019-FY 2045)	0.0	n/a	n/a	2019	N/A	\$ 16,706.05
18412	Multiple	UNSPONSO RED (TBD)	H-GAC TRANSPORTATION MANAGEMENT AREA	VA	VA	REGIONAL AGGREGATE ROADWAY ADMINISTRATION EXPENDITURES: FY 2019-2045	0.0	n/a	n/a	2019	EXEMPT	\$ 6,000.00
17125 0912-00-550	Multiple	H-GAC	HOUSTON - GALVESTON TMA	VA	VA	COMMUTE SOLUTIONS STAFF AND OUTREACH (C.S. STAFF FUNDING AND INCLUDING 2 ADDITIONAL TASKS FOR RIDESHARING ACTIVITIES)	0.0	n/a	n/a	2024	EXEMPT	\$ 1.38
11080 0912-00-554	Multiple	HOUSTON TRANSTAR	HOUSTON TRANSTAR	VA	VA	REGIONAL ITS INFRASTRUCTURE - HARDWARE/SOFTWARE, UTILITIES AND COMMUNICATIONS: FY 2019	0.0	n/a	n/a	2019	EXEMPT	\$ 2.00
11081 0912-00-555	Multiple	HOUSTON TRANSTAR	HOUSTON TRANSTAR	VA	VA	REGIONAL ITS INFRASTRUCTURE - HARDWARE/SOFTWARE, UTILITIES AND COMMUNICATIONS: FY 2020	0.0	n/a	n/a	2021	EXEMPT	\$ 2.52

*Analysis Year - NRS, EREA, and EXEMPT are exempt from conformity or are not considered regionally significant under H-GAC regional emissions analysis.

*Sponsor - HCTTF are projects recommended by High Capacity Transit Task Force and not included in METRONext.

2045 RTP Project Listing by County - TPC 05-24-2019

2045 RTP PROJECTS LIST BY COUNTY

Updated 08/04/2020

MPOID/ CSJ	County	Sponsor*	Facility	From	To	Description	Length (mi)	Main Lanes	Frontage Lanes	Fiscal Year	Analysis Year*	Total Project Cost (M, YOY)
17023 0912-00-541	Multiple	HOUSTON TRANSTAR	HOUSTON TRANSTAR	VA	VA	REGIONAL ITS INFRASTRUCTURE - HARDWARE/SOFTWARE, UTILITIES AND COMMUNICATIONS (FY 2018)	0.0	n/a	n/a	2021	EXEMPT	\$ 2.00
18254	Multiple	HOUSTON TRANSTAR	HOUSTON- GALVESTON TMA	VA	VA	REGIONAL ITS INFRASTRUCTURE - HARDWARE/SOFTWARE, UTILITIES AND COMMUNICATIONS: FY 2021 -FY 2028	0.0	n/a	n/a	2025	EXEMPT	\$ 16.00
18255	Multiple	H-GAC	HOUSTON- GALVESTON TMA	VA	VA	REGIONAL FREEWAY INCIDENT MANAGEMENT - MOTORIST ASSISTANCE, SURVEILLANCE AND PROGRAM ADMINISTRATION (FYS 2021 - 2028)	0.0	n/a	n/a	2019	EXEMPT	\$ 42.00
17134 0912-00-562	Multiple	METRO	HOUSTON- GALVESTON TMA	VA	VA	REGIONAL VANPOOL PROGRAM: STP FY 2019	0.0	n/a	n/a	2021	EXEMPT	\$ 3.75
17135 0912-00-563	Multiple	METRO	HOUSTON- GALVESTON TMA	VA	VA	REGIONAL VANPOOL PROGRAM: CMAQ FY 2019	0.0	n/a	n/a	2021	EXEMPT	\$ 1.25
17138 0912-00-566	Multiple	H-GAC	HOUSTON- GALVESTON TMA	VA	VA	TRAVEL DEMAND MANAGEMENT, RIDESHARING PLATFORM AND OUTREACH	0.0	n/a	n/a	2022	EXEMPT	\$ 2.50
17140 0912-00-569	Multiple	METRO	HOUSTON- GALVESTON TMA	VA	VA	REGIONAL VANPOOL: STP FY 2020	0.0	n/a	n/a	2021	EXEMPT	\$ 3.75
17141 0912-00-568	Multiple	METRO	HOUSTON- GALVESTON TMA	VA	VA	REGIONAL VANPOOL: CMAQ FY 2020	0.0	n/a	n/a	2021	EXEMPT	\$ 1.25

*Analysis Year - NRS, EREA, and EXEMPT are exempt from conformity or are not considered regionally significant under H-GAC regional emissions analysis.

*Sponsor - HCTTF are projects recommended by High Capacity Transit Task Force and not included in METRONext.

2045 RTP Project Listing by County - TPC 05-24-2019

2045 RTP PROJECTS LIST BY COUNTY

Updated 08/04/2020

MPOID/ CSJ	County	Sponsor*	Facility	From	To	Description	Length (mi)	Main Lanes	Frontage Lanes	Fiscal Year	Analysis Year*	Total Project Cost (M, YOY)
18256	Multiple	H-GAC	HOUSTON- GALVESTON TMA	VA	VA	REGIONAL FREEWAY INCIDENT MANAGEMENT-TOWING (FY 2021 - 2028)	0.0	n/a	n/a	2025	EXEMPT	\$ 84.00
18257	Multiple	H-GAC	HOUSTON- GALVESTON TMA	VA	VA	CLEAN VEHICLES PROGRAM (ENGINE/VEHICLE REPLACEMENT, ALTERNATE FUELS, EDUCATION): FY 2023-2028	0.0	n/a	n/a	2025	EXEMPT	\$ 42.00
18258	Multiple	H-GAC	HOUSTON- GALVESTON TMA	VA	VA	COMMUTE SOLUTIONS PROGRAM IMPLEMENTATION (COMMUTER AND TRANSIT PILOT PROGRAM): FY 2020 - 2028	0.0	n/a	n/a	2019	EXEMPT	\$ 39.00
18260	Multiple	H-GAC	HOUSTON- GALVESTON TMA	VA	VA	REGIONAL TRNSIT FARE COLLECTION SYSTEM (FY 2023 - 2026)	0.0	n/a	n/a	2025	EXEMPT	\$ 17.66
16354 0912-00-614	Multiple	H-GAC	HOUSTON- GALVESTON TMA	VA	VA	LIBERTY COUNTY MOBILITY PLAN (\$400K CAT-7(STBG) FEDERAL, PLUS 80,000 TDOS, PLUS \$50K LOCAL MATCH); MONTGOMERY COUNTY PRECINCT 2 MOBILITY PLAN (\$400K CAT-7(STBG) FEDERAL, PLUS \$100K LOCAL MATCH)	0.0	n/a	n/a	2021	EXEMPT	\$ 1.15
16088 0912-00-500	Multiple	H-GAC	HOUSTON- GALVESTON TMA	VA	VA	COMMUTE SOLUTIONS STAFF AND OUTREACH (C.S. STAFF FUNDING AND INCLUDING 2 ADDITIONAL TASKS FOR RIDESHARING ACTIVITIES)	0.0	n/a	n/a	2023	EXEMPT	\$ 1.38

*Analysis Year - NRS, EREA, and EXEMPT are exempt from conformity or are not considered regionally significant under H-GAC regional emissions analysis.

*Sponsor - HCTTF are projects recommended by High Capacity Transit Task Force and not included in METRONext.

2045 RTP Project Listing by County - TPC 05-24-2019

2045 RTP PROJECTS LIST BY COUNTY

Updated 08/04/2020

MPOID/ CSJ	County	Sponsor*	Facility	From	To	Description	Length (mi)	Main Lanes	Frontage Lanes	Fiscal Year	Analysis Year*	Total Project Cost (M, YOE)
11914 0912-00-556	Multiple	H-GAC	HOUSTON- GALVESTON TMA	VA	VA	REGIONAL FREEWAY INCIDENT MANAGEMENT - MOTORIST ASSISTANCE, SURVEILLANCE AND PROGRAM ADMINISTRATION (FYS 2019 & 2020)	0.0	n/a	n/a	2019	EXEMPT	\$ 8.00
11916 0912-00-558	Multiple	H-GAC	HOUSTON- GALVESTON TMA	VA	VA	EXPANSION OF REGIONAL FREEWAY INCIDENT MANAGEMENT: FY 2020	0.0	n/a	n/a	2021	EXEMPT	\$ 8.00
11917 0912-00-559	Multiple	H-GAC	HOUSTON- GALVESTON TMA	VA	VA	REGIONAL FREEWAY INCIDENT MANAGEMENT - TOWING (FY 2020)	0.0	n/a	n/a	2022	EXEMPT	\$ 10.00
12092 0912-00-552	Multiple	H-GAC	HOUSTON- GALVESTON TMA	VA	VA	CLEAN VEHICLES PROGRAM (ENGINE/VEHICLE REPLACEMENT, ALTERNATE FUELS, EDUCATION): FY 2021-2022	0.0	n/a	n/a	2021	EXEMPT	\$ 10.00
14727 0912-00-476	Multiple	H-GAC	HOUSTON- GALVESTON TMA	VA	VA	COMMUTE SOLUTIONS PROGRAM IMPLEMENTATION (COMMUTER AND TRANSIT PILOT PROGRAM): FY 2018	0.0	n/a	n/a	2019	EXEMPT	\$ 5.50
15298	Multiple	H-GAC	HOUSTON- GALVESTON TMA	VA	VA	H-GAC AIR QUALITY PROGRAMS (2021- 2035)	0.0	n/a	n/a	2025	EXEMPT	\$ 125.00
17020 0912-00-539	Multiple	H-GAC	HOUSTON- GALVESTON TMA	VA	VA	REGIONAL FREEWAY INCIDENT MANAGEMENT - TOWING (FY2017/2018)	0.0	n/a	n/a	2021	EXEMPT	\$ 8.00

*Analysis Year - NRS, EREA, and EXEMPT are exempt from conformity or are not considered regionally significant under H-GAC regional emissions analysis.

*Sponsor - HCTTF are projects recommended by High Capacity Transit Task Force and not included in METRONext.

2045 RTP Project Listing by County - TPC 05-24-2019

2045 RTP PROJECTS LIST BY COUNTY

Updated 08/04/2020

MPOID/ CSJ	County	Sponsor*	Facility	From	To	Description	Length (mi)	Main Lanes	Frontage Lanes	Fiscal Year	Analysis Year*	Total Project Cost (M, YOY)
18004	Multiple	H-GAC	HOUSTON- GALVESTON TMA	VA	VA	SOUTHEAST HARRIS COUNTY SUBREGIONAL STUDY; REGIONAL GOODS MOVEMENT STUDY; INTERSECTION SAFETY AUDITS; AND REGIONAL TRAVEL SURVEYS	0.0	n/a	n/a	2020	EXEMPT	\$ 5.10
18261	Multiple	H-GAC	HOUSTON- GALVESTON TMA	VA	VA	TDM MARKETING/OUTREACH (COMMUTE SOLUTIONS) FY 2021 - 2028	0.0	n/a	n/a	2025	EXEMPT	\$ 30.00
18163 0912-00-623	Multiple	H-GAC	HOUSTON- GALVESTON TMA	VA	VA	REGIONAL TRNSIT FARE COLLECTION SYSTEM (FY 2020)	0.0	n/a	n/a	2021	EXEMPT	\$ 2.34
18604	Multiple	H-GAC	HOUSTON- GALVESTON TMA	VA	VA	CONDUCT LIVIBLA CENTERS STUDIES - CYCLE 6	0.0	n/a	n/a	2021	EXEMPT	\$ 1.70
18617	Multiple	H-GAC	HOUSTON- GALVESTON TMA	VA	VA	REGIONAL SAFETY OUTREACH (2022 - 2024)	0.0	n/a	n/a	2022	EXEMPT	\$ 3.95
18361	Multiple	METRO	HOUSTON- GALVESTON TMA	VA	VA	REGIONAL VANPOOL PROGRAM: CMAQ FY 2021	0.0	n/a	n/a	2021	EXEMPT	\$ 1.25
18365	Multiple	METRO	HOUSTON- GALVESTON TMA	VA	VA	REGIONAL VANPOOL STBG FY 2021	0.0	n/a	n/a	2021	EXEMPT	\$ 3.75
11916	Multiple	H-GAC	HOUSTON- GALVESTON TMA	VA	VA	REGIONAL FREEWAY INCIDENT MANAGEMENT - TOWING (FY2020-2022)	0.0	n/a	n/a	2021	EXEMPT	\$ 8.00
18362	Multiple	METRO	HOUSTON- GALVESTON TMA	VA	VA	REGIONAL VANPOOL PROGRAM: CMAQ FY 2022	0.0	n/a	n/a	2021	EXEMPT	\$ 1.25

*Analysis Year - NRS, EREA, and EXEMPT are exempt from conformity or are not considered regionally significant under H-GAC regional emissions analysis.

*Sponsor - HCTTF are projects recommended by High Capacity Transit Task Force and not included in METRONext.

2045 RTP Project Listing by County - TPC 05-24-2019

2045 RTP PROJECTS LIST BY COUNTY

Updated 08/04/2020

MPOID/ CSJ	County	Sponsor*	Facility	From	To	Description	Length (mi)	Main Lanes	Frontage Lanes	Fiscal Year	Analysis Year*	Total Project Cost (M, YOY)
18366	Multiple	METRO	HOUSTON- GALVESTON TMA	VA	VA	REGIONAL VANPOOL PROGRAM: STBG FY 2022	0.0	n/a	n/a	2021	EXEMPT	\$ 3.75
18363	Multiple	METRO	HOUSTON- GALVESTON TMA	VA	VA	REGIONAL VANPOOL PROGRAM: CMAQ FY 2023	0.0	n/a	n/a	2023	EXEMPT	\$ 1.25
18367	Multiple	METRO	HOUSTON- GALVESTON TMA	VA	VA	REGIONAL VANPOOL PROGRAM: STBG FY 2023	0.0	n/a	n/a	2023	EXEMPT	\$ 3.75
18364	Multiple	METRO	HOUSTON- GALVESTON TMA	VA	VA	REGIONAL VANPOOL PROGRAM: CMAQ FY 2024	0.0	n/a	n/a	2024	EXEMPT	\$ 1.25
18368	Multiple	METRO	HOUSTON- GALVESTON TMA	VA	VA	REGIONAL VANPOOL PROGRAM: STBG FY 2024	0.0	n/a	n/a	2024	EXEMPT	\$ 3.75
18185	Multiple	HCTTF	IH 45 S	NASA I BYPASS	S OF SH 146	CONSTRUCT TWO-WAY DIAMOND LANES	24.5	(8,10)	(4,4)	2040	2045	\$ 667.72
11716 0912-00-546	Multiple	METRO	METRO SERVICE AREA	VA	VA	METRO STAR VANPOOL (STP): FY 2019	0.0	n/a	n/a	2021	EXEMPT	\$ 5.63
11717 0912-00-547	Multiple	METRO	METRO SERVICE AREA	VA	VA	METRO STAR VANPOOL (CMAQ): FY 2018	0.0	n/a	n/a	2019	EXEMPT	\$ 2.40
11718 0912-00-548	Multiple	METRO	METRO SERVICE AREA	VA	VA	METRO STAR VANPOOL (STP): FY 2020	0.0	n/a	n/a	2021	EXEMPT	\$ 3.75

*Analysis Year - NRS, EREA, and EXEMPT are exempt from conformity or are not considered regionally significant under H-GAC regional emissions analysis.

*Sponsor - HCTTF are projects recommended by High Capacity Transit Task Force and not included in METRONext.

2045 RTP Project Listing by County - TPC 05-24-2019

2045 RTP PROJECTS LIST BY COUNTY

Updated 08/04/2020

MPOID/ CSJ	County	Sponsor*	Facility	From	To	Description	Length (mi)	Main Lanes	Frontage Lanes	Fiscal Year	Analysis Year*	Total Project Cost (M, YOY)
15311	Multiple	METRO	METRO SERVICE AREA	VA	VA	REGIONAL VANPOOL PROGRAM (FY 2021-2035)	0.0	n/a	n/a	2025	EXEMPT	\$ 70.00
17128 0912-00-553	Multiple	METRO	METRO SERVICE AREA	VA	VA	METRO STAR VANPOOL (CMAQ): FY 2017	0.0	n/a	n/a	2020	EXEMPT	\$ 3.60
17154	Multiple	TEXAS CENTRAL HIGH-SPEED TRAIN	TEXAS CENTRAL HIGH-SPEED TRAIN CORRIDOR	WALLER C/L	NORTHWEST TRANSIT CENTER	CONSTRUCT HIGH-SPEED PASSENGER TRAIN SYSTEM WITH PARALLEL, GRADE-SEPARATED, UNIDIRECTIONAL TRACKS WITH OVER 50% ON VIADUCT AND THE REMAINING ON EMBANKMENT.	44.0	n/a	n/a	2023	2035	\$ 3,300.00
18012 0912-00-617	MULTIPLE	FORT BEND COUNTY PUBLIC TRANSPORTATION	VA	UNIVERSITY BLVD	DOWNTOWN HOUSTON	PURCHASE 28 NEW COMMUTER BUSES FOR NEW SERVICE FROM FBC TO DOWNTOWN HOUSTON	24.0	n/a	n/a	2021	EXEMPT	\$ 4.50

*Analysis Year - NRS, EREA, and EXEMPT are exempt from conformity or are not considered regionally significant under H-GAC regional emissions analysis.

*Sponsor - HCTTF are projects recommended by High Capacity Transit Task Force and not included in METRONext.

2045 RTP Project Listing by County - TPC 05-24-2019

**Projects Outside of TMA
for
Information Only**

2045 RTP PROJECTS LIST BY COUNTY

Updated 08/04/2020

MPOID/ CSJ	County	Sponsor*	Facility	From	To	Description	Length (mi)	Main Lanes	Frontage Lanes	Fiscal Year	Analysis Year*	Total Project Cost (M, YOE)
17216 0271-02-049	Austin	TXDOT HOUSTON DISTRICT	IH 10	COLORADO C/L	FM 3538	*INFORMATION ONLY* WIDEN FROM 4 TO 6 LANES	6.8	(4,6)	(4,4)	2023	Information only	\$ 194.75
16326 0271-03-061	Austin	TXDOT HOUSTON DISTRICT	IH 10	SH 36	KERSTEN RD	"INFORMATION ONLY" WIDEN FROM 4 TO 6 LANES	0.8	(4,6)	(4,4)	2019	Information only	\$ 19.56
18251 0187-04-033	Austin	TXDOT HOUSTON DISTRICT	SH 36	FM 1952	FORT BEND C/L	*INFORMATION ONLY* RECONSTRUCT AND WIDEN FROM 2 TO 4-LANES DIVIDED	1.8	(2,4)	n/a	2024	Information only	\$ 12.10
18506 0187-04-033	Austin	TXDOT YOAKUM DISTRICT	SH 36	FM 1952	FORT BEND C/L	*INFORMATION ONLY* RECONSTRUCT AND WIDEN FROM 2 TO 4-LANES DIVIDED	1.8	(2,4)	n/a	2024	Information only	\$ 12.10
17217 0271-01-080	Colorado	TXDOT HOUSTON DISTRICT	IH 10	FM 2761	AUSTIN C/L	*INFORMATION ONLY* WIDEN FROM 4 TO 6 LANES	1.9	(4,6)	(4,4)	2023	Information only	\$ 40.55
7705 0338-06-011	San Jacinto	TXDOT HOUSTON DISTRICT	SH 105	MONTGOMERY C/L	MONTGOMERY C/L	*INFORMATION ONLY* WIDEN FROM 2 TO 4 LANES DIVIDED	1.0	(2,4)	n/a	2022	Information only	\$ 12.86
17235 0114-10-097	Washington	TXDOT HOUSTON DISTRICT	US 290	FM 1371	WALLER C/L	*INFORMATION ONLY* RECONSTRUCT & WIDEN FROM 4 TO 6 LANES AND CONSTRUCT TWO 2 LANE FRONTAGE ROADS	3.1	(4,6)	(0,4)	2028	Information only	\$ 64.00

*Analysis Year - NRS, EREA, and EXEMPT are exempt from conformity or are not considered regionally significant under H-GAC regional emissions analysis.

*Sponsor - HCTTF are projects recommended by High Capacity Transit Task Force and not included in METRONext.

2045 RTP Project Listing by County - TPC 05-24-2019