

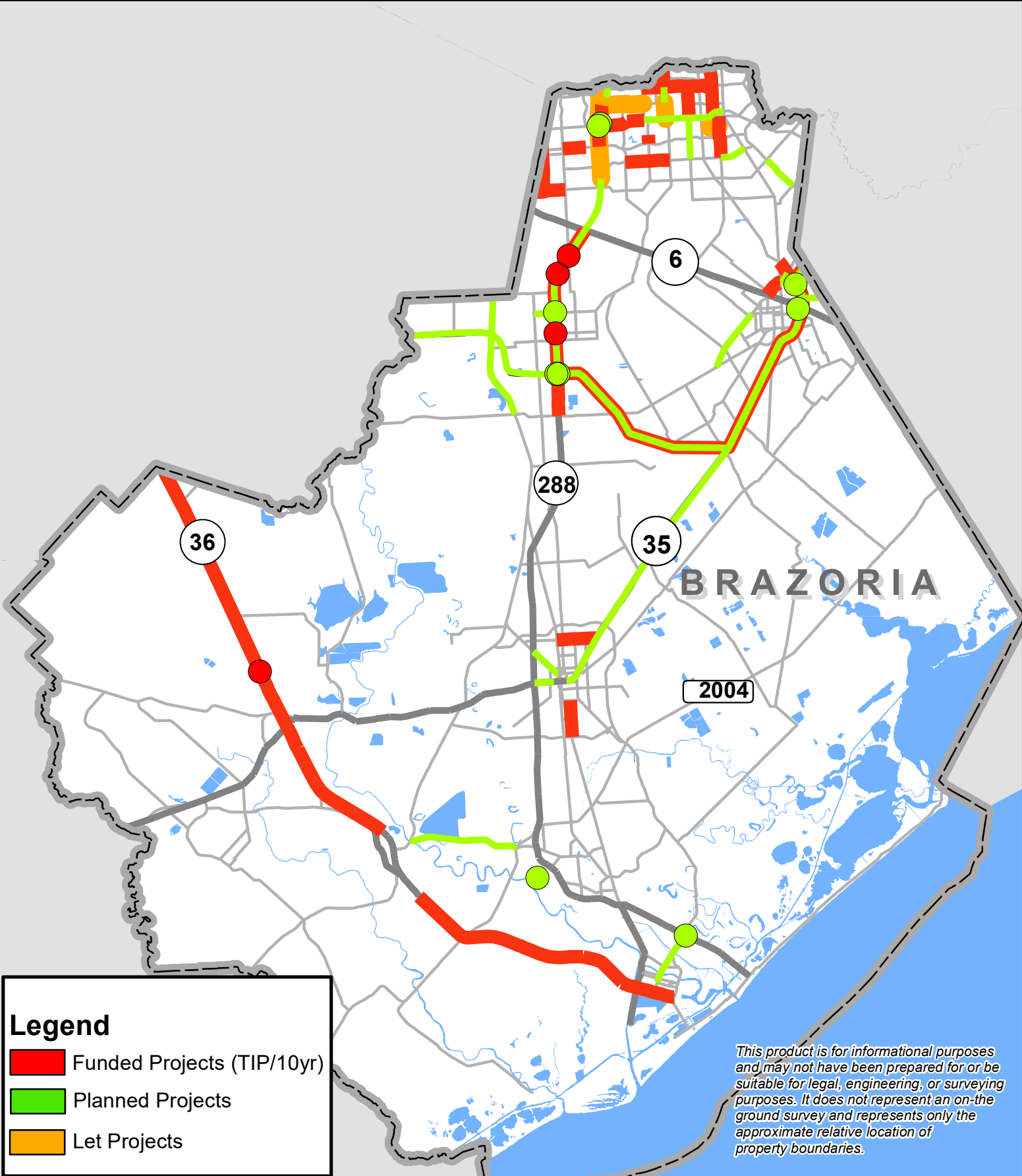
**2045 RTP PROJECTS LIST
BY COUNTY**



3555 Timmons Ln, Suite 120
 Houston, TX 77027
 Phone: 713-627-3200
 Web: www.h-gac.com



2045 Regional Transportation Plan (RTP) Projects Brazoria County



Legend

- Funded Projects (TIP/10yr)
- Planned Projects
- Let Projects

This product is for informational purposes and may not have been prepared for or be suitable for legal, engineering, or surveying purposes. It does not represent an on-the-ground survey and represents only the approximate relative location of property boundaries.

DRAFT 2045 RTP PROJECTS LIST BY COUNTY

MPOID	County	Sponsor*	Facility	From	To	Description	Length (mi)	Main Lanes	Frontage Lanes	Fiscal Year	Analysis Year*	Total Project	
												Cost (M, YOY)	Funding
17216	Austin	TXDOT HOUSTON DISTRICT	IH 10	COLORADO C/L	FM 3538	*INFORMATION ONLY* WIDEN FROM 4 LANES TO 6 LANES	6.8	(4,6)	(4,4)	2023	2030	\$ 194.75	NO
16326	Austin	TXDOT HOUSTON DISTRICT	IH 10	SH 36	KERSTEN RD	INFORMATION ONLY (PROJECT IN AUSTIN CO.); CONSTRUCT 1 ADDITIONAL MAIN LANE IN EACH DIRECTION	0.8	(4,8)	(4,4)	2019	2030	\$ 19.56	YES
17033	Brazoria	BRAZORIA COUNTY	CR 101	CR 90	FM 1128	RECONSTRUCT AND WIDEN FROM 2 TO 4-LANES WITH RAISED MEDIAN, SIDEWALKS AND DRAINAGE IMPROVEMENTS	2.2	(2,4)	n/a	2019	NRS	\$ 22.07	YES
674	Brazoria	BRAZORIA COUNTY	CR 220	FM 521	SH 288	CONSTRUCT 4-LANE ROADWAY	4.5	(0,4)	n/a	2021	NRS	\$ 22.00	NO
15315	Brazoria	BRAZORIA COUNTY	CR 220	SH 288	FM 523	WIDEN EXISTING ROADWAY TO 4-LANES (PHASE 2)	3.8	(2,4)	n/a	2023	NRS	\$ 10.43	NO
18132	Brazoria	BRAZORIA COUNTY	CR 44	SH 288	LP 274	WIDEN FROM 2 LANE TO 4 LANE DIVIDED ROADWAY WITH RAISED MEDIANS, CURB AND GUTTERS, SIDEWALKS, TRAFFIC SIGNALS AND STORM SEWERS	1.5	(2,4)	n/a	2041	2045	\$ 187.96	NO
12402	Brazoria	BRAZORIA COUNTY	CR 58	SH 288	FM 1128	WIDEN TO 4-LANES	3.4	(2,4)	n/a	2020	NRS	\$ 34.75	NO
17109	Brazoria	BRAZORIA COUNTY	CR 58	SAVANNAH DEVELOPMENT	CR 48	RECONSTRUCT AND WIDEN TO 4-LANE DIVIDED CONCRETE BLVD WITH RAISED MEDIANS AND CURB AND GUTTERS	1.5	(2,4)	n/a	2023	NRS	\$ 7.00	NO
12760	Brazoria	BRAZORIA COUNTY	CR 59	CR 48	KIRBY DR	RECONSTRUCT AND WIDEN FROM 2 LANE TO 4 LANE DIVIDED	1.8	(2,4)	n/a	2023	NRS	\$ 10.50	NO
18138	Brazoria	BRAZORIA COUNTY	CR 64	CR 48	SH 288	WIDEN FROM 2 LANE TO 4 LANE DIVIDED ROADWAY WITH RAISED MEDIANS, CURB AND GUTTERS, SIDEWALKS, STORM SEWERS, DETENTION AND BRIDGE	1.0	(2,4)	n/a	2042	2045	\$ 26.20	NO
669	Brazoria	BRAZORIA COUNTY	FM 2351	SH 35	GALVESTON C/L	RECONSTRUCT AND WIDEN TO A 4-LANE DIVIDED RURAL SECTION	2.3	(2,4)	n/a	2020	NRS	\$ 3.30	NO
12421	Brazoria	BRAZORIA COUNTY	FM 523	SH 35	FM 2004	WIDEN FROM 2 TO 4 LANES	17.0	(2,4)	n/a	2020	NRS	\$ 17.50	NO

*Analysis Year - NRS, EREA, and EXEMPT are exempt from conformity or are not considered regionally significant under H-GAC regional emissions analysis.

*Sponsor - HCTTF are projects recommended by High Capacity Transit Task Force and not included in METRONext.

DRAFT 2045 RTP PROJECTS LIST BY COUNTY

MPOID	County	Sponsor*	Facility	From	To	Description	Length (mi)	Main Lanes	Frontage Lanes	Fiscal Year	Analysis Year*	Total Project	
												Cost (M, YOE)	Funding
12423	Brazoria	BRAZORIA COUNTY	FM 523	FM 2004	SH 332	WIDEN TO 4-LANES	10.6	(2,4)	n/a	2020	NRS	\$ 36.79	NO
18135	Brazoria	BRAZORIA COUNTY	PEARLAND PARKWAY	DIXIE FARM	CR 129 (FM 2351)	EXTEND 4 LANE DIVIDED ROADWAY WITH RAISED MEDIANS, CURB AND GUTTERS, SIDEWALKS, TRAFFIC SIGNALS, STORM SEWERS AND DETENTION	1.8	(0,4)	n/a	2042	2045	\$ 59.97	NO
13767	Brazoria	BRAZORIA COUNTY	SH 288	CR 58	SH 99	CONSTRUCT 4 TOLL LANES WITH GRADE SEPARATIONS	8.2	(0,4)	n/a	2035	2040	\$ 261.00	NO
14246	Brazoria	BRAZORIA COUNTY	SH 99	AT SH 288		SEG B: CONSTRUCT 4 DIRECT CONNECTORS (TOLL)	0.5	n/a	n/a	2024	EREA	\$ 74.90	NO
10583	Brazoria	CITY OF ALVIN	7TH ST	FM 528	ADOUE ST	RECONSTRUCT EXISTING 2-LANE URBAN RDWY; 2-LANE URBAN RDWY ON NEW LOCATION	1.2	(2,2)	n/a	2023	EXEMPT	\$ 5.88	NO
10582	Brazoria	CITY OF ALVIN	CR 181	SH 6	CR 179	RECONSTRUCT & WIDEN TO 4-LANE	3.0	(2,4)	n/a	2022	NRS	\$ 7.94	NO
10581	Brazoria	CITY OF ALVIN	CR 185	SH 6	SH 35	RECONSTRUCT & WIDEN EXISTING 2-LANE RURAL TO 2-LANE RURAL WI SHOULDERS & NEW LOCATION 2-LANE RURAL SECTION	7.5	(0,2)	n/a	2019	NRS	\$ 12.00	NO
10555	Brazoria	CITY OF ALVIN	FM 528	DAVIS BEND RD	FM 1462	EXTEND 2 LANE ROADWAY ON NEW LOCATION AND ALONG CR 284	3.7	(0,2)	n/a	2022	NRS	\$ 17.49	NO
11611	Brazoria	CITY OF ANGLETON	HENDERSON RD	SH 35	SH 288B	RECONSTRUCT & WIDEN TO A 3-LANE URBAN SECTION	1.9	(2,3)	n/a	2020	EXEMPT	\$ 32.06	YES
11599	Brazoria	CITY OF ANGLETON	SHANKS RD	CEMENTARY RD	SH 288B/AIRPORT RD	RECONSTRUCT TO 3-LANE URBAN SECTION	1.8	(2,3)	n/a	2020	EXEMPT	\$ 6.84	YES
18134	Brazoria	CITY OF PEARLAND	BAILEY RD.	VETERANS DR	MAIN (SH 35)	WIDEN FROM 2 LANE TO 4 LANE DIVIDED ROADWAY WITH IMPROVED DRAINAGE	1.2	(2,4)	n/a	2042	2045	\$ 46.61	NO
17117	Brazoria	CITY OF PEARLAND	CITY OF PEARLAND	VA	VA	CONSTRUCT SIDEWALKS, INTERSECTION, AND SIGNAGE IMPROVEMENTS IN VICINITY OF CARLESTON ELEMENTARY, COCKRELL ELEMENTARY AND PEARLAND JUNIOR HIGH (SAFE ROUTES TO SCHOOL)		n/a	n/a	2021	EXEMPT	\$ 4.20	YES

*Analysis Year - NRS, EREA, and EXEMPT are exempt from conformity or are not considered regionally significant under H-GAC regional emissions analysis.

*Sponsor - HCTTF are projects recommended by High Capacity Transit Task Force and not included in METRONext.

DRAFT 2045 RTP PROJECTS LIST BY COUNTY

MPOID	County	Sponsor*	Facility	From	To	Description	Length (mi)	Main Lanes	Frontage Lanes	Fiscal Year	Analysis Year*	Total Project	
												Cost (M, YOY)	Funding
7641	Brazoria	CITY OF PEARLAND	CLEAR CREEK TRAIL	UH CLEAR LAKE PEARLAND CAMPUS	N OF HUGHES RD	CONSTRUCT 10 FT MULTIUSE TRAIL	2.0	n/a	n/a	2022	EXEMPT	\$ 10.63	YES
11633	Brazoria	CITY OF PEARLAND	CULLEN BLVD	SOUTHFORK DR	BAILEY RD	WIDEN FROM 2 TO 4 LANES DIVIDED	0.8	(2,4)	n/a	2024	NRS	\$ 9.45	NO
16171	Brazoria	CITY OF PEARLAND	GREEN TEE TERRACE BIKE/PED TRAIL	VA	VA	CONSTRUCT GREEN TEE TERRACE BIKE/PED TRAIL	0.0	n/a	n/a	2019	EXEMPT	\$ 4.94	YES
11639	Brazoria	CITY OF PEARLAND	HARKEY RD	BROADWAY	BAILEY	WIDEN FROM 2 TO 4 LANES DIVIDED	2.0	(2,4)	n/a	2022	NRS	\$ 22.29	YES
7625	Brazoria	CITY OF PEARLAND	HUGHES RANCH RD	MAX RD	GARDEN RD	CONSTRUCT 4-LANE ROADWAY	0.8	(0,4)	n/a	2021	NRS	\$ 5.00	NO
671	Brazoria	CITY OF PEARLAND	HUGHES RANCH RD	SMITH RANCH RD	CULLEN BLVD	RECONSTRUCT AND WIDEN FROM 2-LANES TO 4-LANES, ADD MEDIAN & SHOULDERS, ADD SIDEWALKS	2.0	(2,4)	n/a	2019	NRS	\$ 38.98	LET
11635	Brazoria	CITY OF PEARLAND	MAX RD	MCHARD RD	HUGHES RANCH RD	WIDEN FROM 2 TO 4 LANES DIVIDED	0.7	(2,4)	n/a	2021	NRS	\$ 8.90	NO
13565	Brazoria	CITY OF PEARLAND	MAX RD	SL 8	MCHARD RD	WIDEN FROM 2 TO 4-LANES UNDIVIDED	0.5	(2,4)	n/a	2024	NRS	\$ 13.96	NO
18133	Brazoria	CITY OF PEARLAND	MAX RD.	HUGHES RANCH RD	FUTURE MCHARD RD	WIDEN FROM 2 LANE TO 4 LANE DIVIDED ROADWAY WITH RAISED MEDIANS, STORM SEWERS, OUTFALLS AND DETENTION, SANITARY SEWER AND WATER LINES AND A SHARED USE PATH	0.9	(2,4)	n/a	2041	2045	\$ 31.67	NO
7874	Brazoria	CITY OF PEARLAND	MCHARD RD	CULLEN BLVD	MYKAWA RD	CONSTRUCT 4-LANE DIVIDED ON NEW LOCATION	3.5	(0,4)	n/a	2020	NRS	\$ 45.86	YES
7624	Brazoria	CITY OF PEARLAND	MYKAWA RD	FM 518	WALNUT ST W	CONSTRUCT NEW 4-LANE DIVIDED TO CONNECT MYKAWA TO VETERANS	0.2	(0,4)	n/a	2021	NRS	\$ 6.75	NO
11655	Brazoria	CITY OF PEARLAND	O'DAY RD	MCHARD RD	BROADWAY	WIDEN FROM 2 TO 4 LANES DIVIDED	1.9	(2,4)	n/a	2024	NRS	\$ 20.71	NO
13566	Brazoria	CITY OF PEARLAND	O'DAY RD	BROOKSIDE RD	MCHARD RD (FUTURE ALIGNMENT)	WIDEN FROM 2 TO 4-LANES UNDIVIDED CURB AND GUTTER	0.4	(2,4)	n/a	2021	NRS	\$ 1.04	NO

*Analysis Year - NRS, EREA, and EXEMPT are exempt from conformity or are not considered regionally significant under H-GAC regional emissions analysis.

*Sponsor - HCTTF are projects recommended by High Capacity Transit Task Force and not included in METRONext.

DRAFT 2045 RTP PROJECTS LIST BY COUNTY

MPOID	County	Sponsor*	Facility	From	To	Description	Length (mi)	Main Lanes	Frontage Lanes	Fiscal Year	Analysis Year*	Total Project	
												Cost (M, YOE)	Funding
7631	Brazoria	CITY OF PEARLAND	ORANGE ST W	ODAY RD	HATFIELD ST	CONSTRUCT 4-LANE UNDIVIDED	0.5	(0,4)	n/a	2021	NRS	\$ 5.66	NO
7630	Brazoria	CITY OF PEARLAND	PEARLAND PKWY	DIXIE FARM RD	FM 2351	CONSTRUCT 4-LANE DIVIDED ON NEW LOCATION	1.8	(0,4)	n/a	2024	NRS	\$ 19.53	NO
7619	Brazoria	CITY OF PEARLAND	SH 288	FM 518	CR 59	CONSTRUCT NEW 2-LANE NORTHBOUND FRONTAGE ROAD	1.0	(6,6)	(0,2)	2024	EXEMPT	\$ 5.89	YES
16169	Brazoria	CITY OF PEARLAND	SHADOW CREEK BIKE/PED TRAIL	VA	VA	CONSTRUCT SHADOW CREEK RANCH BIKE/PED TRAIL	0.0	n/a	n/a	2019	EXEMPT	\$ 2.28	YES
11654	Brazoria	CITY OF PEARLAND	SMITH RANCH RD	HUGHES RANCH RD	N OF BROADWAY (FM 518)	WIDEN FROM 2 TO 4 LANES DIVIDED	1.0	(2,4)	n/a	2020	NRS	\$ 4.80	YES
11640	Brazoria	CITY OF PEARLAND	VETERANS DR	WALNUT W	BAILEY RD	WIDEN FROM 2 TO 4 LANES DIVIDED	2.0	(2,4)	n/a	2021	NRS	\$ 24.81	NO
18054	Brazoria	GULF COAST CENTER	CANNA LN	AT 101 CANNA LN, LAKE JACKSON, TX 77566		CONSTRUCTION A TRANSIT OPERATIONS AND ADMINISTRATIVE FACILITY WITH PERMANENT, COVERED, SECURE STORAGE FOR THE TRANSIT FLEET UP TO 20 TRANSIT VEHICLES. THE 2,500 SQUARE FOOT ADMINISTRATIVE BUILDING WILL HOUSE OFFICE SPACE FOR CONNECT STAFF, A SECURE FAREBOX ROOM AND DEDICATED SPACE FOR DRIVERS.	0.1	n/a	n/a	2032	EXEMPT	\$ 3.82	NO
16218	Brazoria	GULF COAST CENTER	CITY OF ALVIN	VA	VA	PEDESTRIAN AND TRANSIT INFRASTRUCTURE IMPROVEMENTS (SIDEWALKS, WHEELCHAIR RAMPS, CROSSWALKS, LIGHTING, BUS STOPS, ETC.) ALONG VARIOUS CORRIDORS IN ALVIN, TX.	0.0	n/a	n/a	2019	EXEMPT	\$ 13.20	YES
16361	Brazoria	GULF COAST CENTER	LAKE JACKSON/ANGL ETON			CAPITAL EXPENDITURES FOR PUBLIC TRANSPORTATION LAKE JACKSON/ANGLETON:FY 2018		n/a	n/a	2019	EXEMPT	\$.99	YES
16363	Brazoria	GULF COAST CENTER	LAKE JACKSON/ANGL ETON			CAPITAL EXPENDITURES FOR PUBLIC TRANSPORTATION IN LAKE JACKSON/ANGLETON: FY 2019		n/a	n/a	2019	EXEMPT	\$.93	YES

*Analysis Year - NRS, EREA, and EXEMPT are exempt from conformity or are not considered regionally significant under H-GAC regional emissions analysis.

*Sponsor - HCTTF are projects recommended by High Capacity Transit Task Force and not included in METRONext.

DRAFT 2045 RTP PROJECTS LIST BY COUNTY

MPOID	County	Sponsor*	Facility	From	To	Description	Length (mi)	Main Lanes	Frontage Lanes	Fiscal Year	Analysis Year*	Total Project	
												Cost (M, YOE)	Funding
16364	Brazoria	GULF COAST CENTER	LAKE JACKSON/ANGL ETON			PLANNING EXPENDITURES FOR PUBLIC TRANSPORTATION LAKE JACKSON/ANGLETON: FY 2019		n/a	n/a	2019	EXEMPT	\$.12	YES
16365	Brazoria	GULF COAST CENTER	LAKE JACKSON/ANGL ETON			OPERATING EXPENDITURES FOR PUBLIC TRANSPORTATION LAKE JACKSON/ ANGLETON: FY 2019		n/a	n/a	2019	EXEMPT	\$.07	YES
11743	Brazoria	GULF COAST CENTER	LAKE JACKSON/ANGL ETON	VA	VA	LAKE JACKSON/ANGLETON CAPITAL COST OF CONTRACTING	0.0	n/a	n/a	2019	EXEMPT	\$.20	YES
11744	Brazoria	GULF COAST CENTER	LAKE JACKSON/ANGL ETON	VA	VA	LAKE JACKSON/ANGLETON CAPITAL ENGINEERING, DESIGN, AND CONSTRUCTION	0.0	n/a	n/a	2019	EXEMPT	\$.88	YES
11728	Brazoria	GULF COAST CENTER	LAKE JACKSON/ANGL ETON UZA	VA	VA	CAPITAL EXPENDITURES FOR PUBLIC TRANSPORTATION, CAPITAL COST OF CONTRACTING: FY 2015	0.0	n/a	n/a	2019	EXEMPT	\$.23	YES
11729	Brazoria	GULF COAST CENTER	LAKE JACKSON/ANGL ETON UZA	VA	VA	OPERATING EXPENDITURES FOR PUBLIC TRANSPORTATION: FY 2015	0.0	n/a	n/a	2019	EXEMPT	\$ 1.51	YES
11730	Brazoria	GULF COAST CENTER	LAKE JACKSON/ANGL ETON UZA	VA	VA	PLANNING EXPENDITURES FOR PUBLIC TRANSPORTATION: FY 2015	0.0	n/a	n/a	2019	EXEMPT	\$.13	YES
11731	Brazoria	GULF COAST CENTER	LAKE JACKSON/ANGL ETON UZA	VA	VA	CAPITAL EXPENDITURES FOR PUBLIC TRANSPORTATION, CAPITAL COST OF CONTRACTING: FY 2016	0.0	n/a	n/a	2019	EXEMPT	\$.23	YES
11732	Brazoria	GULF COAST CENTER	LAKE JACKSON/ANGL ETON UZA	VA	VA	OPERATING EXPENDITURES FOR PUBLIC TRANSPORTATION: FY 2016	0.0	n/a	n/a	2019	EXEMPT	\$ 1.55	YES
11733	Brazoria	GULF COAST CENTER	LAKE JACKSON/ANGL ETON UZA	VA	VA	PLANNING EXPENDITURES FOR PUBLIC TRANSPORTATION: FY 2016	0.0	n/a	n/a	2019	EXEMPT	\$.13	YES
18104	Brazoria	GULF COAST CENTER	VA	VA		PURCHASE FOUR TYPE 11 MEDIUM DUTY 7-YEAR, 200,00 MILE, 30 PASSENGER CAPACITY VEHICLES TO REPLACE LOW DUTY 5-YEAR 100,000 MILE VEHICLE		n/a	n/a	2041	EXEMPT	\$ 1.69	NO
18196	Brazoria	HCTTF	IN VICINITY OF SH 6 AND SH 35	VA	VA	NEW PARK AND RIDE IN VICINITY OF SH 6 AND SH 35		n/a	n/a	2040	EXEMPT	\$ 26.07	NO

*Analysis Year - NRS, EREA, and EXEMPT are exempt from conformity or are not considered regionally significant under H-GAC regional emissions analysis.

*Sponsor - HCTTF are projects recommended by High Capacity Transit Task Force and not included in METRONext.

DRAFT 2045 RTP PROJECTS LIST BY COUNTY

MPOID	County	Sponsor*	Facility	From	To	Description	Length (mi)	Main Lanes	Frontage Lanes	Fiscal Year	Analysis Year*	Total Project	
												Cost (M, YOE)	Funding
18197	Brazoria	HCTTF	IN VICINITY OF SH 288 AND FM 518	VA	VA	NEW PARK AND RIDE IN VICINITY OF SH 288 AND FM 518		n/a	n/a	2040	EXEMPT	\$ 52.14	NO
18230	Brazoria	HOUSTON TRANSTAR	SH 6	SH 288	GALVESTON C/L	INSTALLATION OF AN ACTIVE TRAFFIC MANAGEMENT SYSTEM ON SH 6 FROM SH 288 TO GALVESTON COUNTY LINE, INCLUDING FIBER OPTIC CABLE, CLOSED CIRCUIT CAMERAS, DYNAMIC MESSAGE SIGNS, VEHICLE SENSING DEVICES, AND TRAVEL TIME READERS IN BRAZORIA COUNTY.	13.0	(6,6)	n/a	2027	EXEMPT	\$ 9.68	NO
11892	Brazoria	METRO	METRO SERVICE AREA	VA	VA	RAIL CAPITALIZED MAINTENANCE: FY 2022	0.0	n/a	n/a	2022	EXEMPT	\$ 4.50	YES
7860	Brazoria	PORT OF FREEPORT	5TH ST E	TERMINAL ST	PORT RD	ENTRANCE ROAD W/ TWO 16' LANE W/ 8' PAVED SHOULDERS RECONSTRUCT INTERSECTION OF EAST 5TH ST & TERMINAL ST & RECONSTRUCTION OF A PORTION OF PORT ROAD AT THE INTERSECTION.	0.2	(2,2)	n/a	2023	EXEMPT	\$ 1.20	NO
7858	Brazoria	PORT OF FREEPORT	NAVIGATION BLVD	FM 1495	PETE SCHAFF BLVD	TRUCK QUEUING AREA - WIDEN WITH 10" REINFORCED CONCRETE PAVEMENT TO PROVIDE A LEFT TURN LANE AT THE ENTRANCE TO THE PORT OF FREEPORT. CONSTRUCT ADDITIONAL QUEUING SPACE TO ALLEVIATE TRUCK CONGESTION	0.5	(4,4)	n/a	2023	EREA	\$.72	NO
7857	Brazoria	PORT OF FREEPORT	PORT RD W	E 5TH ST	TERMINAL ST	CONSTRUCT TWO 16 FT LANES W/ 8 FT SHOULDERS INCLUDING RECONSTRUCTION OF INTERSECTION @ E 5TH ST & TERMINAL ST & PORTION OF PORT RD AT INTERSECTION OF NEW ENTRANCE RD	0.4	(0,4)	n/a	2023	NRS	\$ 1.20	NO
17209	Brazoria	TXDOT HOUSTON DISTRICT	FM 528	BS 35	SH 35 BYPASS	WIDEN FROM 2 TO 4 LANES	0.5	(2,4)	n/a	2035	2040	\$ 8.45	NO

*Analysis Year - NRS, EREA, and EXEMPT are exempt from conformity or are not considered regionally significant under H-GAC regional emissions analysis.

*Sponsor - HCTTF are projects recommended by High Capacity Transit Task Force and not included in METRONext.

DRAFT 2045 RTP PROJECTS LIST BY COUNTY

MPOID	County	Sponsor*	Facility	From	To	Description	Length (mi)	Main Lanes	Frontage Lanes	Fiscal Year	Analysis Year*	Total Project	
												Cost (M, YOE)	Funding
17086	Brazoria	TXDOT HOUSTON DISTRICT	FM 1462, FM 2403, FM 2917, FM 762, SH 332, FM 521, FM 2004, FM 523, FM 528	VA	VA	CONSTRUCT BRAZORIA COUNTY BICYCLE LOOP BY WIDENING SHOULDERS, MODIFYING TRAFFIC SIGNALS AND REMOVING SOME RAISED MEDIANS	80.0	n/a	n/a	2020	EXEMPT	\$ 5.10	YES
16320	Brazoria	TXDOT HOUSTON DISTRICT	FM 517	GALVESTON COUNTY LINE	SH 35	WIDEN FROM 2 LANES TO 4 LANES WITH CURB AND GUTTER. INSTALL ACCESS MANAGEMENT TREATMENTS INCLUDING 18-FOOT-WIDE RAISED MEDIAN WITH TURN LANES. THE FACILITY WOULD ALSO HAVE 14-FOOT-WIDE SHOULDERS AND 5-FOOT-WIDE SIDEWALKS ON BOTH SIDES OF THE ROADWAY.	1.0	(2,4)	n/a	2027	NRS	\$ 23.64	NO
10132	Brazoria	TXDOT HOUSTON DISTRICT	FM 518	SH 288	FM 865	RECONSTRUCT AND WIDEN FROM 4 AND 6 LANES TO 6 LANE DIVIDED	2.2	(4,6)	n/a	2023	2030	\$ 40.55	YES
10133	Brazoria	TXDOT HOUSTON DISTRICT	FM 518	FM 865	SH 35	WIDEN FROM 4 LANE TO 6 LANE	4.0	(4,6)	n/a	2024	2030	\$ 76.38	NO
18502	Brazoria	TXDOT HOUSTON DISTRICT	FM 521	FM 1462	FORT BEND C/L	WIDEN FROM 2 LANES TO 4 LANES DIVIDED	6.2	(2,4)	n/a	2029	2040	\$ 57.90	NO
512	Brazoria	TXDOT HOUSTON DISTRICT	FM 523	SH 332	S OF FM 1495	WIDEN FROM 2 TO 4-LANE DIVIDED URBAN	1.2	(2,4)	n/a	2023	NRS	\$ 24.85	NO
7564	Brazoria	TXDOT HOUSTON DISTRICT	FM 528	BS 35/GORDON ST	SH 6	CONSTRUCT TWO LANE NEW LOCATION ROADWAY WITH RAILROAD GRADE SEPARATION	1.1	(0,2)	n/a	2032	2040	\$ 16.38	NO
18014	Brazoria	TXDOT HOUSTON DISTRICT	SH 288	AT CR 57		CONSTRUCT GRADE SEPARATION	0.1	(0,2)	n/a	2035	EREA	\$ 17.50	NO
18015	Brazoria	TXDOT HOUSTON DISTRICT	SH 288	AT CR 63		CONSTRUCT GRADE SEPARATION	0.1	(0,2)	n/a	2035	EREA	\$ 13.90	NO
18023	Brazoria	TXDOT HOUSTON DISTRICT	SH 288	AT CR 48		CONSTRUCT GRADE SEPARATION	0.1	(0,4)	n/a	2035	EREA	\$ 21.49	NO

*Analysis Year - NRS, EREA, and EXEMPT are exempt from conformity or are not considered regionally significant under H-GAC regional emissions analysis.

*Sponsor - HCTTF are projects recommended by High Capacity Transit Task Force and not included in METRONext.

DRAFT 2045 RTP PROJECTS LIST BY COUNTY

MPOID	County	Sponsor*	Facility	From	To	Description	Length (mi)	Main Lanes	Frontage Lanes	Fiscal Year	Analysis Year*	Total Project	
												Cost (M, YOY)	Funding
18037	Brazoria	TXDOT HOUSTON DISTRICT	SH 288	AT CR 64		CONSTRUCT GRADE SEPARATION	0.5	(0,2)	n/a	2035	EREA	\$ 22.89	NO
17090	Brazoria	TXDOT HOUSTON DISTRICT	SH 288	SH 6	FM 1462	INSTALL ITS EQUIPMENT AND INFRASTRUCTURE (144-STRAND FIBER TRUNK LINE, CLOSED-CIRCUIT CAMERAS, DYNAMIC MESSAGE SIGNS RADAR-BASED VEHICLES SENSING DEVICES AND TRAVEL TIME READERS)	9.6	n/a	n/a	2022	EXEMPT	\$ 111.50	YES
18046	Brazoria	TXDOT HOUSTON DISTRICT	SH 288	AT CR 60		CONSTRUCT GRADE SEPARATION	0.1	(0,2)	n/a	2035	EREA	\$ 26.24	NO
18401	Brazoria	TXDOT HOUSTON DISTRICT	SH 288	AT RODEO PALMS PARKWAY		CONSTRUCT GRADE SEPARATION	0.1	(0,2)	n/a	2022	EREA	\$ 19.95	YES
247	Brazoria	TXDOT HOUSTON DISTRICT	SH 332	AT FM 523		CONSTRUCT GRADE SEPARATION	1.0	(0,4)	n/a	2027	2030	\$ 24.71	NO
525	Brazoria	TXDOT HOUSTON DISTRICT	SH 332	E OF FM 521	SH 288	WIDEN (FM 521 TO FM 2004) FROM 2 TO 4 LANES AND WIDEN (FM 2004 TO SH 288) FROM 4 TO 6 LANES	5.2	(2,6)	n/a	2038	NRS	\$ 114.00	NO
520	Brazoria	TXDOT HOUSTON DISTRICT	SH 35	BS 35C S	FM 2403	RECONSTRUCT AND WIDEN FROM 2 TO 4 LANE DIVIDED	0.8	(2,4)	n/a	2035	2040	\$ 14.24	NO
522	Brazoria	TXDOT HOUSTON DISTRICT	SH 35	ROCK ISLAND ST	FM 523	RECONSTRUCT AND WIDEN FROM 2 LANES TO 4-LANE DIVIDED	3.2	(2,4)	n/a	2035	2040	\$ 62.72	NO
7867	Brazoria	TXDOT HOUSTON DISTRICT	SH 35	SH 6	BS 35C SOUTH	RECONSTRUCT EXISTING FRONTAGE ROADS AND CONSTRUCT NEW FRONTAGE ROADS AND RAILROAD GRADE SEPARATION	2.0	(0,4)	n/a	2030	2040	\$ 80.92	NO
12831	Brazoria	TXDOT HOUSTON DISTRICT	SH 35	BS 35 C NORTH	SH 6	RECONSTRUCT EXISTING FRONTAGE ROADS AND CONSTRUCT NEW FRONTAGE ROADS	2.5	(0,4)	n/a	2030	2040	\$ 74.23	NO

*Analysis Year - NRS, EREA, and EXEMPT are exempt from conformity or are not considered regionally significant under H-GAC regional emissions analysis.

*Sponsor - HCTTF are projects recommended by High Capacity Transit Task Force and not included in METRONext.

DRAFT 2045 RTP PROJECTS LIST BY COUNTY

MPOID	County	Sponsor*	Facility	From	To	Description	Length (mi)	Main Lanes	Frontage Lanes	Fiscal Year	Analysis Year*	Total Project	
												Cost (M, YOE)	Funding
17225	Brazoria	TXDOT HOUSTON DISTRICT	SH 35	SH 288	TJ WRIGHT	RECONSTRUCT AND WIDEN FROM 4 TO 6-LANE DIVIDED	0.9	(4,6)	n/a	2035	2040	\$ 18.34	NO
17226	Brazoria	TXDOT HOUSTON DISTRICT	SH 35	FM 2403	FM 523	RECONSTRUCT AND WIDEN FROM 2 TO 4 LANE DIVIDED	15.6	(2,4)	n/a	2030	2040	\$ 253.73	NO
18027	Brazoria	TXDOT HOUSTON DISTRICT	SH 35	BS 35 C N (NORTH GORDON ST)	STEELE RD	CONSTRUCT 4 MAIN LANES AND OVERPASSES	1.7	(0,4)	(4,4)	2022	2030	\$ 27.58	YES
251	Brazoria	TXDOT HOUSTON DISTRICT	SH 36	S OF BRAZOS RIVER	FM 1495	WIDEN FROM 2 TO 4 LANES (SEG 15)	1.2	(2,4)	n/a	2020	2030	\$ 10.62	YES
252	Brazoria	TXDOT HOUSTON DISTRICT	SH 36	FM 522	ROUSTABOUT/CR 348	WIDEN FROM 2 TO 4 LANE DIVIDED RURAL ROADWAY WITH INTERSECTION IMPROVEMENTS AND BICYCLE ACCOMMODATIONS	3.8	(2,4)	n/a	2022	2030	\$ 57.30	YES
253	Brazoria	TXDOT HOUSTON DISTRICT	SH 36	FORT BEND C/L	N OF CR 467/HOGG RANCH RD	WIDEN FROM 2 TO 4 LANE DIVIDED ROADWAY WITH INTERSECTION IMPROVEMENTS AND BICYCLE ACCOMMODATIONS	13.5	(2,4)	n/a	2019	2030	\$ 114.10	YES
254	Brazoria	TXDOT HOUSTON DISTRICT	SH 36	S OF JONES CREEK BRIDGE	N OF BRAZOS RIVER DIVERSION CHANNEL	WIDEN FROM 2 TO 4 LANE DIVIDED ROADWAY WITH INTERSECTION IMPROVEMENTS AND BICYCLE ACCOMMODATIONS	2.9	(2,4)	n/a	2023	2030	\$ 27.14	YES
255	Brazoria	TXDOT HOUSTON DISTRICT	SH 36	S OF BRAZORIA	S OF JONES CREEK BRIDGE	WIDEN FROM 2 TO 4 LANE DIVIDED ROADWAY WITH INTERSECTION IMPROVEMENTS, BICYCLE ACCOMMODATIONS AND GRADE SEPARATION AT FM 2004	9.6	(2,4)	n/a	2023	2030	\$ 95.70	YES
256	Brazoria	TXDOT HOUSTON DISTRICT	SH 36	S OF SH 35	FM 522	RECONSTRUCT TO 4-LANE DIVIDED WITH CONTINUOUS LEFT TURN LANE, INTERSECTION IMPROVEMENTS AND BICYCLE ACCOMMODATIONS	2.0	(4,4)	n/a	2022	2030	\$ 56.70	YES
14258	Brazoria	TXDOT HOUSTON DISTRICT	SH 36	SH 35	S OF SH 35	GRADE SEPARATION OVER NEW SH 35 AND RESTRIPE PAVEMENT FROM 2 TO 4 LANES	0.4	(2,4)	n/a	2022	2030	\$ 6.09	YES

*Analysis Year - NRS, EREA, and EXEMPT are exempt from conformity or are not considered regionally significant under H-GAC regional emissions analysis.

*Sponsor - HCTTF are projects recommended by High Capacity Transit Task Force and not included in METRONext.

DRAFT 2045 RTP PROJECTS LIST BY COUNTY

MPOID	County	Sponsor*	Facility	From	To	Description	Length (mi)	Main Lanes	Frontage Lanes	Fiscal Year	Analysis Year*	Total Project	
												Cost (M, YOE)	Funding
14712	Brazoria	TXDOT HOUSTON DISTRICT	SH 36	N OF CR 467/HOGG RANCH RD	SH 35	GRADE SEPARATION OVER NEW SH 35 AND RESTRIPE PAVEMENT FROM 2 TO 4-LANES	0.8	(2,4)	n/a	2022	2030	\$ 11.07	YES
15589	Brazoria	TXDOT HOUSTON DISTRICT	SH 99	AT SH 288		SEG C: CONSTRUCT 4 DIRECT CONNECTORS (TOLL)	0.8	n/a	n/a	2030	EREA	\$ 104.00	NO
11385	Brazoria	TXDOT HOUSTON DISTRICT	SH 99	SH 288	GALVESTON C/L	WIDEN EXISTING PAVEMENT FROM 4 LANES TO 6 LANES (TOLL) (SEG B PHASE 2)		(4,6)	n/a	2040	2045	\$ 585.50	NO
257	Brazoria	TXDOT HOUSTON DISTRICT	SH 99	SH 288	GALVESTON C/L	SEG B: CONSTRUCT 4-LANE TOLLWAY WITH INTERCHANGES AND TWO NON-CONTINUOUS 2-LANE FRONTAGE ROADS	20.2	(0,4)	(0,4)	2023	2030	\$ 690.80	YES - TOLL
258	Brazoria	TXDOT HOUSTON DISTRICT	SH 99	SH 288	FORT BEND C/L	CONSTRUCT 4-LANE TOLLWAY WITH LIMITED 2 2-LANE FRONTAGE ROADS AND INTERCHANGES	8.8	(0,4)	(0,4)	2024	2030	\$ 245.40	NO
8088	Brazoria	TXDOT HOUSTON DISTRICT	SH 99	AT SH 35		CONSTRUCT 2 DIRECT CONNECTORS (TOLL)	0.5	n/a	n/a	2030	EREA	\$ 45.20	NO
107	Chambers	CHAMBERS COUNTY	FM 1409	AT IH 10		CONSTRUCT A 2 LANE BRIDGE & APPROACHES	0.6	(0,2)	n/a	2019	2030	\$ 4.03	YES
108	Chambers	CHAMBERS COUNTY	FM 1409	IH 10, SOUTH	FM 565 W OF COVE	CONSTRUCT A 2 LANE HIGHWAY ON A NEW LOCATION	1.0	(0,2)	n/a	2019	2030	\$ 4.26	YES
14573	Chambers	CHAMBERS COUNTY	FM 1409	FM 565 IN OLD RIVER-WINFREE, SOUTH	IH 10	CONSTRUCT A 2 LANE HIGHWAY ON A NEW LOCATION	4.6	(0,2)	n/a	2019	NRS	\$ 24.92	YES
18061	Chambers	CITY OF MONT BELVIEU	EAGLE DR	AT 11607 EAGLE DR, BAYTOWN, TX 77523		CONSTRUCTION OF A TRAFFIC MANAGEMENT CENTER IN MONT BELLVIEU, TX	0.0	n/a	n/a	2032	EXEMPT	\$ 1.16	NO
18073	Chambers	CITY OF MONT BELVIEU	LAKE OF CHAMPIONS BLVD.	COTTON BAYOU BRIDGE	PERRY AVE.	WIDEN FROM 2 LANES TO 4 LANES, DIVIDED WITH MULTIUSE PATH.	1.0	(2,4)	n/a	2033	EXEMPT	\$ 5.19	NO
18122	Chambers	CITY OF MONT BELVIEU	LANGSTON BLVD.	FROM FRANKLIN DRIVE	FUTURE TIE-IN WITH THE SH 99	CONSTRUCT 2 LANE ROADWAY AS HALF-BOULEVARD WITH SEPARATE BIKE TRAIL	0.8	(0,2)	n/a	2040	2045	\$ 15.77	NO

*Analysis Year - NRS, EREA, and EXEMPT are exempt from conformity or are not considered regionally significant under H-GAC regional emissions analysis.

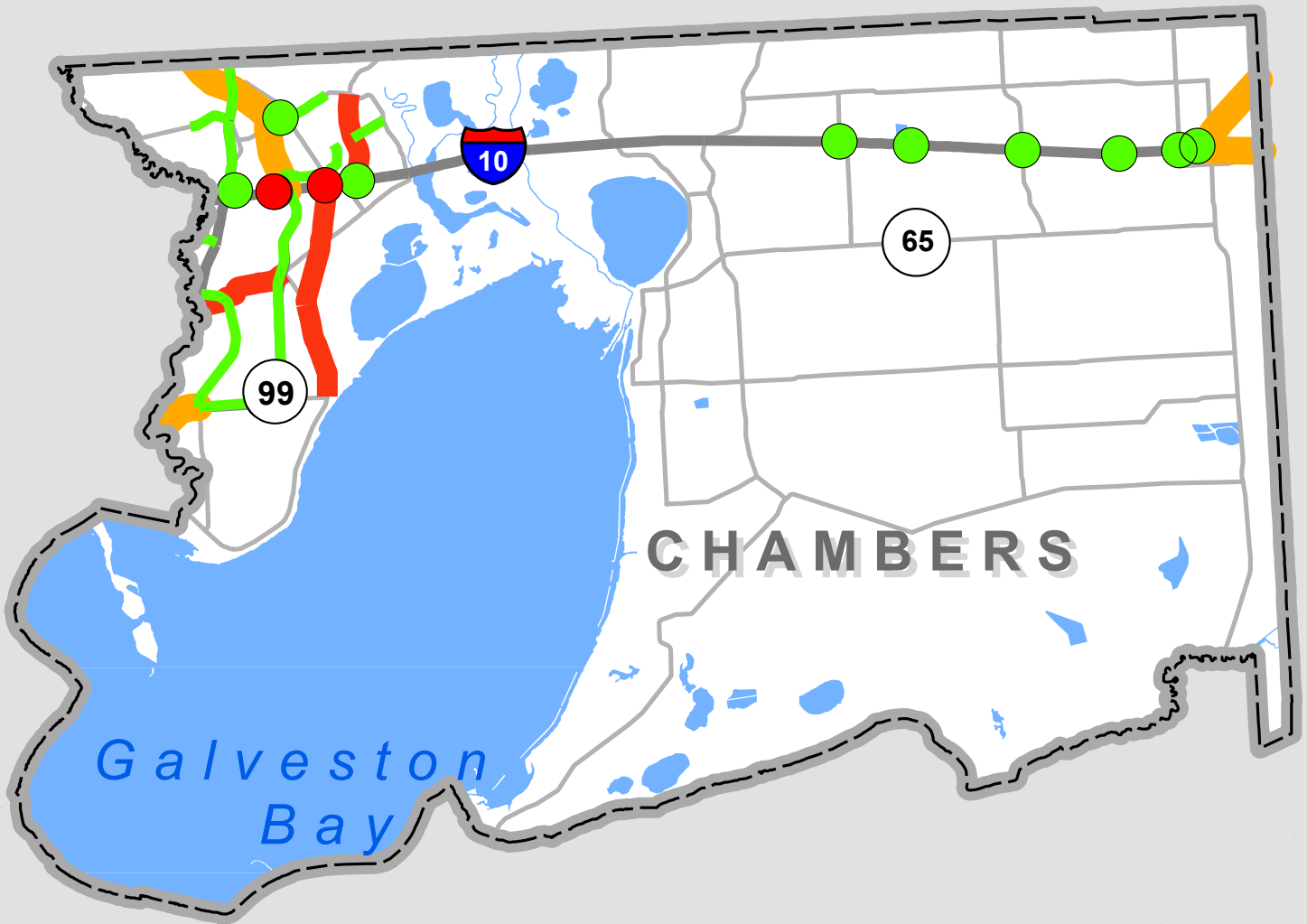
*Sponsor - HCTTF are projects recommended by High Capacity Transit Task Force and not included in METRONext.



3555 Timmons Ln, Suite 120
 Houston, TX 77027
 Phone: 713-627-3200
 Web: www.h-gac.com



2045 Regional Transportation Plan (RTP) Projects Chambers County



Legend

- Funded Projects (TIP/10yr)
- Planned Projects
- Let Projects

This product is for informational purposes and may not have been prepared for or be suitable for legal, engineering, or surveying purposes. It does not represent an on-the-ground survey and represents only the approximate relative location of property boundaries.

DRAFT 2045 RTP PROJECTS LIST BY COUNTY

MPOID	County	Sponsor*	Facility	From	To	Description	Length (mi)	Main Lanes	Frontage Lanes	Fiscal Year	Analysis Year*	Total Project	
												Cost (M, YOE)	Funding
18127	Chambers	CITY OF MONT BELVIEU	PERRY AVENUE	1/2 MILE EAST OF LAKES OF CHAMPIONS	FM 565	CONSTRUCT 2 LANE ROADWAY AS HALF-BOULEVARD	1.3	(0,2)	n/a	2041	2045	\$ 14.79	NO
16121	Chambers	CITY OF MONT BELVIEU	VA	ON FM 565, SH 146, EAGLE DR	ON WILBURN RANCH DR, PERRY AVE	CONSTRUCTION OF SIDEWALKS ON FM 565, PERRY AVE, WILBURN RANCH DR, SH 146 AND EAGLE DRIVE.	1.7	n/a	n/a	2019	EXEMPT	\$ 1.49	YES
15467	Chambers	CITY OF MONT BELVIEU	VA	FM 565, EAGLE DR TO FISHER'S LANDING	EAGLE DR, CHERRY PT TO FM 565	CONSTRUCTION OF SIDEWALK ILLUMINATION	2.6	n/a	n/a	2019	EXEMPT	\$ 1.23	YES
18193	Chambers	HCTTF	NEAR IH-10 EAST AND SH 146	VA	VA	NEW PARK AND RIDE NEAR IH-10 EAST AND SH 146		n/a	n/a	2040	EXEMPT	\$ 52.14	NO
18126	Chambers	TXDOT BEAUMONT DISTRICT	FM 1405	SH 146	SH 99	WIDEN FROM 2 LANES TO 4 LANES DIVIDED WITH MEDIAN OPENINGS FOR TURNAROUNDS.	4.6	(2,4)	n/a	2041	2045	\$ 50.50	NO
18159	Chambers	TXDOT BEAUMONT DISTRICT	FM 1942	HATHERVILLE RD	SH 146	INCREASE ROADWAY PAVEMENT WIDTH AND ADD LEFT TURN BAYS	2.1	n/a	n/a	2037	EXEMPT	\$ 10.43	NO
17057	Chambers	TXDOT BEAUMONT DISTRICT	FM 2354	FM 3180	S OF FISHER RD	ADD CENTER LEFT TURN LANE AND WIDEN SHOULDERS. ADD NB LEFT TURN LANE AT FISHER ROAD.	3.1	n/a	n/a	2019	EXEMPT	\$ 7.14	YES
17058	Chambers	TXDOT BEAUMONT DISTRICT	FM 3180	IH 10	0.60 MI S OF FM 565	WIDEN TO 4-LANES WITH CLTL AND 10FT SHOULDERS	2.5	(2,4)	n/a	2019	NRS	\$ 4.47	YES
18058	Chambers	TXDOT BEAUMONT DISTRICT	FM 565	FM 1409	PLANTATION DR	RECONSTRUCT TO ADD LEFT TURN BAYS, AND RECONFIGURE INTERSECTION AT IH 10 E	6.8	(2,2)	n/a	2032	EXEMPT	\$ 17.96	NO
18124	Chambers	TXDOT BEAUMONT DISTRICT	FM 565	FUTURE GRAND PARKWAY (SH 99)	EASTERN CITY LIMITS (CWA CANAL)	WIDEN FROM TWO-LANE ASPHALT ROAD TO A FOUR-LANE DIVIDED ROADWAY WITH A RAISED MEDIAN AND WITH CURB AND GUTTER	1.7	(2,4)	n/a	2041	2045	\$ 44.67	NO
17113	Chambers	TXDOT BEAUMONT DISTRICT	FM 565	SH 146	SH 99	WIDEN FROM 2 TO 4-LANES WITH CONTINUOUS CENTER LEFT TURN LANE AND RAILROAD OVERPASS	2.9	(2,4)	n/a	2024	NRS	\$ 57.40	NO

*Analysis Year - NRS, EREA, and EXEMPT are exempt from conformity or are not considered regionally significant under H-GAC regional emissions analysis.

*Sponsor - HCTTF are projects recommended by High Capacity Transit Task Force and not included in METRONext.

DRAFT 2045 RTP PROJECTS LIST BY COUNTY

MPOID	County	Sponsor*	Facility	From	To	Description	Length (mi)	Main Lanes	Frontage Lanes	Fiscal Year	Analysis Year*	Total Project	
												Cost (M, YOE)	Funding
17059	Chambers	TXDOT BEAUMONT DISTRICT	IH 10	AT FM 3180		CONSTRUCT OVERPASS AND RECONFIGURE INTERCHANGE	1.0	(6,6)	(4,4)	2019	NRS	\$ 34.20	YES
18106	Chambers	TXDOT BEAUMONT DISTRICT	IH 10	AT FM 1724		OVERPASS REVERSAL; ASSUME 1/2 MILE ON EITHER SIDE OF GRADE SEPARATION FOR EITHER SIDE OF PROPOSED IH-10 BRIDGE.	1.0	(2,2)	n/a	2041	EREA	\$ 67.29	NO
18107	Chambers	TXDOT BEAUMONT DISTRICT	IH 10	AT OAK ISLAND RD		OVERPASS REVERSAL; ASSUME 1/2 MILE ON EITHER SIDE OF GRADE SEPARATION FOR EITHER SIDE OF PROPOSED IH-10 BRIDGE.	1.0	(2,2)	n/a	2041	EREA	\$ 69.75	NO
18108	Chambers	TXDOT BEAUMONT DISTRICT	IH 10	AT JENKINS RD		OVERPASS REVERSAL; ASSUME 1/2 MILE ON EITHER SIDE OF GRADE SEPARATION FOR EITHER SIDE OF PROPOSED IH-10 BRIDGE. SCOTT AYERS TO SEND ENGINEERS ESTIMATE ON SIMILAR PROJECT	1.0	(2,2)	n/a	2041	EREA	\$ 70.60	NO
18109	Chambers	TXDOT BEAUMONT DISTRICT	IH 10	AT FM 1410		OVERPASS REVERSAL; ASSUME 1/2 MILE ON EITHER SIDE OF GRADE SEPARATION FOR EITHER SIDE OF PROPOSED IH-10 BRIDGE.	1.0	(2,2)	n/a	2041	EREA	\$ 68.59	NO
18110	Chambers	TXDOT BEAUMONT DISTRICT	IH 10	AT FM 1406		OVERPASS REVERSAL; ASSUME 1/2 MILE ON EITHER SIDE OF GRADE SEPARATION FOR EITHER SIDE OF PROPOSED IH-10 BRIDGE.	1.0	(2,2)	n/a	2041	EREA	\$ 69.52	NO
18111	Chambers	TXDOT BEAUMONT DISTRICT	IH 10	AT SH 73		ENTRANCE RAMP OVERPASS REVERSAL; ASSUME 1/2 MILE ON EITHER SIDE OF GRADE SEPARATION FOR EITHER SIDE OF PROPOSED IH-10 BRIDGE. SH 73 AT GRADE AND BRIDGE TO BE DEMOED	1.0	(2,2)	n/a	2041	EXEMPT	\$ 59.00	NO
18105	Chambers	TXDOT BEAUMONT DISTRICT	IH 10 OVERPASS	AT FM 1409		CONSTRUCT OVERPASS ON IH-10 FOR FUTURE FM 1409; GRADE SEPARATION ONLY AT IH-10.	0.7	(2,2)	n/a	2041	2045	\$ 63.14	NO
18083	Chambers	TXDOT BEAUMONT DISTRICT	SH 146	IH 10 E	LYNCHBURG CANAL	ACCESS MANAGEMENT TREATMENTS WOULD INCLUDE RAISED MEDIANS WITH TURN LANES, SIDEWALK, AND STREETScape IMPROVEMENTS.	5.8	(4,4)	n/a	2035	EXEMPT	\$ 15.79	NO

*Analysis Year - NRS, EREA, and EXEMPT are exempt from conformity or are not considered regionally significant under H-GAC regional emissions analysis.

*Sponsor - HCTTF are projects recommended by High Capacity Transit Task Force and not included in METRONext.

DRAFT 2045 RTP PROJECTS LIST BY COUNTY

MPOID	County	Sponsor*	Facility	From	To	Description	Length (mi)	Main Lanes	Frontage Lanes	Fiscal Year	Analysis Year*	Total Project	
												Cost (M, YOE)	Funding
12234	Chambers	TXDOT BEAUMONT DISTRICT	SH 73	FM 1663, EAST	W OF JEFFERSON C/L	REHAB AND EXTEND EXISTING FRONTAGE ROADS	1.6	(4,4)	(4,4)	2019	NRS	\$ 6.52	LET
12235	Chambers	TXDOT BEAUMONT DISTRICT	SH 73	W OF JEFFERSON C/L	JEFFERSON C/L	GRADE SEPARATION & CLOSE CROSSOVER	0.0	(4,4)	(4,4)	2019	NRS	\$.13	YES
14248	Chambers	TXDOT BEAUMONT DISTRICT	SH 99	AT IH 10 E		SEG I-1/I-2: CONSTRUCT 4 DIRECT CONNECTORS (TOLL)	0.5	n/a	n/a	2025	EREA	\$ 80.80	YES - TOLL
15593	Chambers	TXDOT HOUSTON DISTRICT	SH 99	AT IH 10 E		SEG I-1/I-2: CONSTRUCT 4 DCS (TOLL)	0.8	n/a	n/a	2030	EREA	\$ 104.00	NO
15594	Chambers	TXDOT HOUSTON DISTRICT	SH 99	IH 10 E	FM 1405	SEG I-2: CONSTRUCT OVERPASSES AND ASSOCIATED APPROACHES (TOLL)	6.8	(0,4)	(4,4)	2030	2040	\$ 78.00	NO
975	Fort Bend	CITY OF MEADOWS PLACE	KIRKWOOD DR S	HARRIS C/L	CITY LIMITS	RECONSTRUCT 4-LANE BOULEVARD	0.5	(4,4)	n/a	2020	EXEMPT	\$ 1.87	NO
13641	Fort Bend	CITY OF MISSOURI CITY	FM 1092/MURPHY RD	US 90A	LEXINGTON BLVD	RECONSTRUCT 4-LANE DIVIDED ROADWAY TO 6-LANE DIVIDED CURB & GUTTER ROADWAY WITH CLOSED STORM DRAINS AND CROSS-DRAINAGE CULVERTS AND BRIDGE WIDENING	1.2	(4,6)	n/a	2029	NRS	\$ 10.10	NO
13642	Fort Bend	CITY OF MISSOURI CITY	FM 1092/MURPHY RD	LEXINGTON BLVD	CARTWRIGHT RD	RECONSTRUCT 4-LANE DIVIDED ROADWAY TO 6-LANE DIVIDED CURB & GUTTER ROADWAY WITH CLOSED STORM DRAINS AND CROSS-DRAINAGE CULVERTS.	1.2	(4,6)	n/a	2029	NRS	\$ 10.10	NO
13643	Fort Bend	CITY OF MISSOURI CITY	FM 1092/MURPHY RD	CARTWRIGHT RD	SH 6	RECONSTRUCT FROM 4-LANE DIVIDED ROADWAY TO 6-LANE DIVIDED	1.2	(4,6)	n/a	2022	NRS	\$ 9.91	NO
15418	Fort Bend	CITY OF MISSOURI CITY	FM 1092/MURPHY RD	CITY LIMIT	HAMPTON DR	CONSTRUCTION OF ACCESS MANAGEMENT (MEDIANS) CONSISTING OF GRADING, DRAINAGE, SIGNING, AND PAVEMENT MARKINGS	3.0	(4,4)	n/a	2029	EXEMPT	\$ 1.86	NO

*Analysis Year - NRS, EREA, and EXEMPT are exempt from conformity or are not considered regionally significant under H-GAC regional emissions analysis.

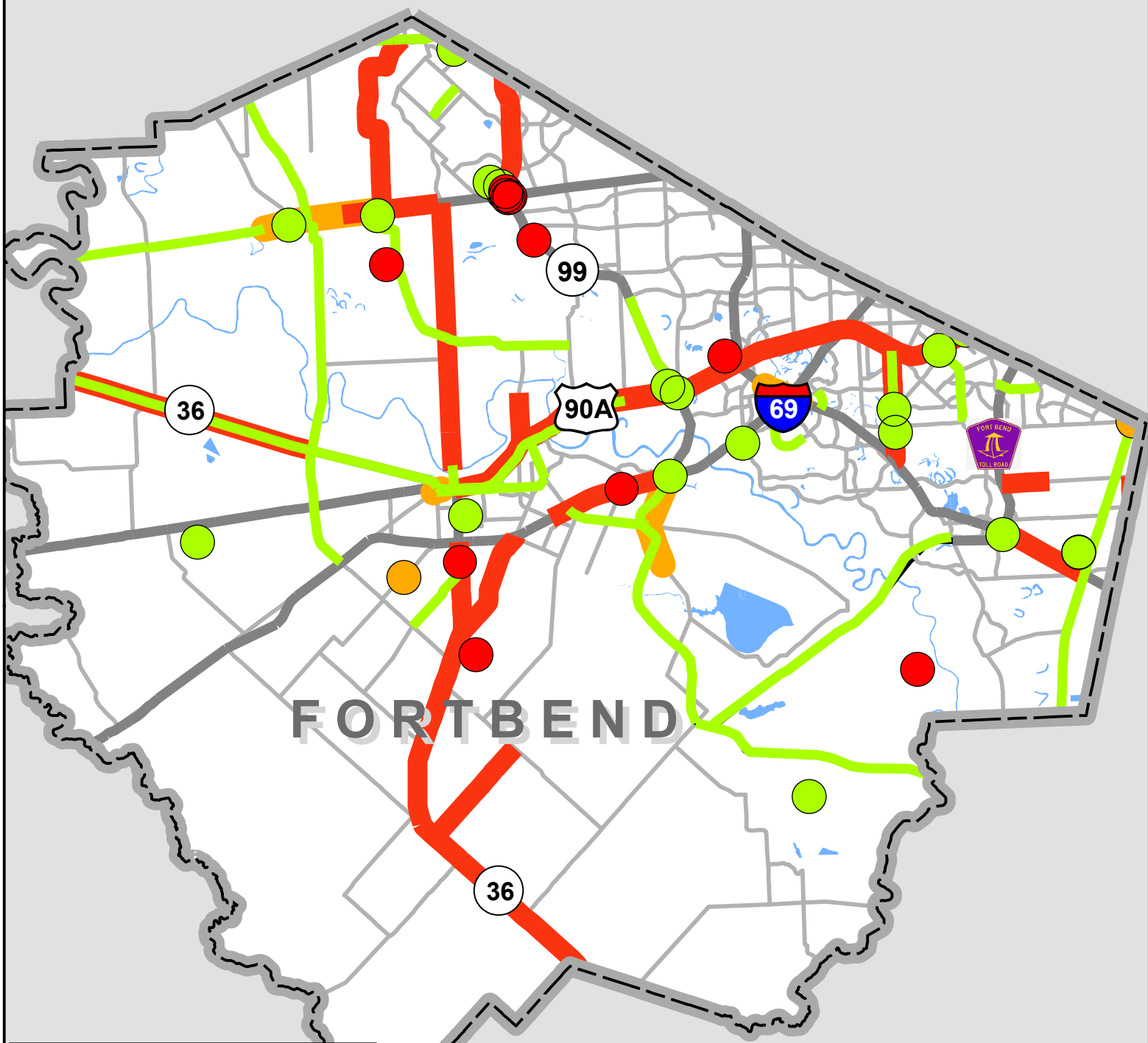
*Sponsor - HCTTF are projects recommended by High Capacity Transit Task Force and not included in METRONext.



3555 Timmons Ln, Suite 120
Houston, TX 77027
Phone: 713-627-3200
Web: www.h-gac.com



2045 Regional Transportation Plan (RTP) Projects Fort Bend



Legend

- █ Funded Projects (TIP/10yr)
- █ Planned Projects
- █ Let Projects

This product is for informational purposes and may not have been prepared for or be suitable for legal, engineering, or surveying purposes. It does not represent an on-the-ground survey and represents only the approximate relative location of property boundaries.

DRAFT 2045 RTP PROJECTS LIST BY COUNTY

MPOID	County	Sponsor*	Facility	From	To	Description	Length (mi)	Main Lanes	Frontage Lanes	Fiscal Year	Analysis Year*	Total Project	
												Cost (M, YOE)	Funding
980	Fort Bend	CITY OF MISSOURI CITY	FM 2234	US 90A	LEXINGTON BLVD	WIDEN FROM 4 TO 6-LANES UNDIVIDED	1.4	(4,6)	n/a	2029	NRS	\$ 11.35	NO
13740	Fort Bend	CITY OF MISSOURI CITY	KNIGHT RD	WATTS PLANTATION	MCKEEVER RD	EXTEND 2-LANE ROADWAY	1.3	(0,2)	n/a	2023	NRS	\$ 4.40	NO
7732	Fort Bend	CITY OF MISSOURI CITY	MCKEEVER RD	SH 6	SIENNA PKWY	WIDEN FROM 2 TO 4-LANES AND REALIGNMENT	1.0	(2,4)	n/a	2023	NRS	\$ 19.30	NO
13721	Fort Bend	CITY OF MISSOURI CITY	MURPHY RD/FM 1092	AT 5TH ST		ADDITION OF ONE NB AND ONE SB THROUGH LANE	0.0	(6,6)	n/a	2029	EXEMPT	\$.40	NO
13724	Fort Bend	CITY OF MISSOURI CITY	MURPHY RD/FM 1092	AT EL DORADO BLVD		ADDITION OF ONE NB AND ON SB THROUGH LANE	0.0	(6,6)	n/a	2029	EXEMPT	\$.39	NO
12380	Fort Bend	CITY OF MISSOURI CITY	SIENNA PKWY	WATERS LAKE BLVD	FM 521	EXTEND 4-LANE ROADWAY	4.7	(0,4)	n/a	2020	NRS	\$ 36.70	NO
13723	Fort Bend	CITY OF MISSOURI CITY	SIENNA PKWY	AT SIENNA SPRINGS BLVD		ADDITION OF NB AND SB LEFT TURN LANES	0.0	(6,6)	n/a	2020	EREA	\$.39	NO
13727	Fort Bend	CITY OF MISSOURI CITY	SIENNA PKWY	AT BEE'S PASSAGE		ADDITION OF NB AND SB LEFT TURN LANES	0.0	(4,4)	n/a	2020	EREA	\$.38	NO
13729	Fort Bend	CITY OF MISSOURI CITY	SIENNA PKWY	AT WATTS PLANTATION		ADDITION OF NB AND SB LEFT TURN LANE; ADDITION OF WB TURN LANE ON WATTS PLANTATION	0.0	(4,4)	n/a	2020	EREA	\$.72	NO
13732	Fort Bend	CITY OF MISSOURI CITY	SIENNA PKWY	AT TRAMMEL FRESNO		ADDITION OF NB AND SB LEFT TURN LANES. ADDITION OF WB LEFT TURN LANE ON TRAMMEL FRESNO.	0.0	(4,4)	n/a	2020	EREA	\$.70	NO
13738	Fort Bend	CITY OF MISSOURI CITY	SIENNA PKWY	AT SIENNA RANCH		ADDITION OF NB DUAL LEFT TURN LANE AND CHANNELIZED EB RIGHT TURN LANE WITH ACCELERATION LANE ON SIENNA RANCH ROAD	0.0	(4,4)	n/a	2020	EREA	\$.62	NO

*Analysis Year - NRS, EREA, and EXEMPT are exempt from conformity or are not considered regionally significant under H-GAC regional emissions analysis.

*Sponsor - HCTTF are projects recommended by High Capacity Transit Task Force and not included in METRONext.

DRAFT 2045 RTP PROJECTS LIST BY COUNTY

MPOID	County	Sponsor*	Facility	From	To	Description	Length (mi)	Main Lanes	Frontage Lanes	Fiscal Year	Analysis Year*	Total Project	
												Cost (M, YOE)	Funding
13637	Fort Bend	CITY OF MISSOURI CITY	TEXAS PKWY/FM 2234	LEXINGTON BLVD	CARTWRIGHT RD	WIDEN 4 TO 6-LANES DIVIDED	1.3	(4,6)	n/a	2029	NRS	\$ 9.55	NO
656	Fort Bend	CITY OF MISSOURI CITY	TRAMMEL FRESNO RD	SIENNA PKWY	SH 6	CONSTRUCT 4-LANE UNDIVIDED ROAD	1.0	(2,4)	n/a	2021	NRS	\$ 2.74	NO
13728	Fort Bend	CITY OF MISSOURI CITY	WATERS LAKE BLVD	SIENNA PKWY	FORT BEND/BRAZORIA COUNTY LINE	CONSTRUCT 4-LANE ROADWAY	3.5	(0,4)	n/a	2023	NRS	\$ 18.90	NO
13742	Fort Bend	CITY OF MISSOURI CITY	WATERS LAKE BLVD	EXISTING TERMINUS	S OF SIENNA PARKWAY	EXTEND 4-LANE BOULEVARD	2.3	(0,4)	n/a	2020	NRS	\$ 5.55	NO
13739	Fort Bend	CITY OF MISSOURI CITY	WATTS PLANTATION	KNIGHT RD	SH 6	EXTEND 2-LANE ROADWAY	0.9	(0,2)	n/a	2024	NRS	\$ 4.55	NO
11644	Fort Bend	CITY OF PEARLAND	PALMETTO RD/CR 59	FM 521	FORT BEND C/L	WIDEN TO 4-LANE DIVIDED	0.8	(2,4)	n/a	2020	NRS	\$ 1.96	NO
7741	Fort Bend	CITY OF RICHMOND	10TH ST	BRAZOS RIVER NORTH BANK	US 90A	CONSTRUCT 2-LANE CONCRETE DIVIDED W/ CURB & GUTTER (IN SECTIONS)	2.5	(2,4)	n/a	2020	NRS	\$ 10.94	YES
13586	Fort Bend	CITY OF STAFFORD	CASH RD	TRINITY RD	KIRKWOOD RD AT WRIGHT RD	CONSTRUCT NEW 4-LANE CONCRETE BLVD FROM EXISTING TERMINI AT TRINITY RD TO KIRKWOOD. INCLUDES INTERSECTION MODIFICATIONS ON KIRKWOOD.	0.3	(0,4)	n/a	2020	NRS	\$ 1.08	NO
18026	Fort Bend	CITY OF SUGAR LAND	CITY OF SUGAR LAND	VA	VA	UPGRADE MICROWAVE WIRELESS ANTENNAS AND RELATED EQUIPMENT IN FORT BEND COUNTY.	0.0	n/a	n/a	2022	EXEMPT	\$ 2.43	YES
13590	Fort Bend	CITY OF SUGAR LAND	ELDRIDGE RD	AT US 90A		UNDERPASS AT US 90A AND ELDRIDGE RD	0.0	(4,4)	n/a	2020	EXEMPT	\$ 25.04	NO
11197	Fort Bend	CITY OF SUGAR LAND	NEW TERRITORY BLVD	LID 17	UNIVERSITY BLVD	WIDEN TO 6-LANE BLVD (PHASE II)	0.7	(4,6)	n/a	2019	NRS	\$ 1.11	NO

*Analysis Year - NRS, EREA, and EXEMPT are exempt from conformity or are not considered regionally significant under H-GAC regional emissions analysis.

*Sponsor - HCTTF are projects recommended by High Capacity Transit Task Force and not included in METRONext.

DRAFT 2045 RTP PROJECTS LIST BY COUNTY

MPOID	County	Sponsor*	Facility	From	To	Description	Length (mi)	Main Lanes	Frontage Lanes	Fiscal Year	Analysis Year*	Total Project	
												Cost (M, YOE)	Funding
18	Fort Bend	CITY OF SUGAR LAND	SCENIC RIVER DR	COMMONWEALTH BLVD	UNIVERSITY BLVD	RECONSTRUCT & WIDEN TO 4-LANE BLVD	1.2	(2,4)	n/a	2020	NRS	\$ 3.00	NO
18090	Fort Bend	CITY OF SUGAR LAND	SWEETWATER BLVD	SOUTH TOWN CENTER BLVD	COLONY PARK DR	REPLACE APPROX 2 MI. OF BOULEVARD SECTIONED ROADWAY AND WATER MAIN, TRAFFIC SIGNAL UPGRADES AND ADD PEDESTRIAN/BICYCLIST CAPACITY AND ENHANCED ACCESS	1.5	n/a	n/a	2037	EXEMPT	\$ 23.70	NO
11196	Fort Bend	CITY OF SUGAR LAND	UNIVERSITY BLVD	IH 69	SH 6	WIDEN 4-LANE TO 6-LANE (PHASE 2)	2.0	(4,6)	n/a	2026	NRS	\$ 4.30	NO
7051	Fort Bend	CITY OF SUGAR LAND	UNIVERSITY BLVD	IH 69	COMMONWEALTH BLVD	PH 2: WIDEN TO 6 & 8-LANE DIVIDED RDWY (IN SECTIONS)	1.5	(4,8)	n/a	2023	NRS	\$ 4.50	NO
7053	Fort Bend	CITY OF SUGAR LAND	UNIVERSITY BLVD	COMMONWEALTH BLVD	SH 6	WIDEN TO 5-LANE & 6-LANE (PHASE 2)	4.1	(4,6)	n/a	2025	NRS	\$ 8.60	NO
18103	Fort Bend	CITY OF SUGAR LAND	WILLIAM TRACE BLVD.	SH 6	LEXINGTON BLVD	RECONSTRUCT 4 LANE DIVIDED ROADWAY INCLUDING CURB AND GUTTER, LEFT TURN LANES, INLETS AND MANHOLES	0.7	n/a	n/a	2038	2040	\$ 14.86	NO
978	Fort Bend	CITY OF SUGAR LAND	WILLIAMS TRACE BLVD	IH 69	OYSTER CREEK	WIDEN TO 6-LANE DIVIDED	0.3	(4,6)	n/a	2025	NRS	\$ 22.31	NO
16080	Fort Bend	FBCTRA	FM 1093	AT SH 99		WESTPARK TOLL ROAD EB-NB DIRECT CONNECTOR CONSTRUCTION	0.6	n/a	n/a	2023	EREA	\$ 17.00	YES - TOLL
919	Fort Bend	FBCTRA	FORT BEND PKWY TOLL ROAD	SIENNA PKWY	SH 99	CONSTRUCT 4-LANE TOLL ROAD AND BRAZOS BRIDGE	9.2	(0,4)	n/a	2025	2030	\$ 240.86	NO
11378	Fort Bend	FBCTRA	SH 99	AT FM 1093 (WESTPARK TOLLWAY) INTERCHANGE		SEG D: CONSTRUCT 4 DIRECT CONNECTORS (TOLL) (SB-WB,WB-SB,NB-WB,EB-SB)	0.2	n/a	n/a	2023	EREA	\$ 78.80	YES - TOLL
14239	Fort Bend	FBCTRA	SH 99	AT FM 1093/WPT		SEG D: CONSTRUCT 2 DIRECT CONNECTORS (TOLL) (WB-NB, NB-EB)	0.5	n/a	n/a	2023	EREA	\$ 38.40	YES - TOLL

*Analysis Year - NRS, EREA, and EXEMPT are exempt from conformity or are not considered regionally significant under H-GAC regional emissions analysis.

*Sponsor - HCTTF are projects recommended by High Capacity Transit Task Force and not included in METRONext.

DRAFT 2045 RTP PROJECTS LIST BY COUNTY

MPOID	County	Sponsor*	Facility	From	To	Description	Length (mi)	Main Lanes	Frontage Lanes	Fiscal Year	Analysis Year*	Total Project	
												Cost (M, YOY)	Funding
14247	Fort Bend	FBCTRA	SH 99	AT IH 69 S		SEG C: CONSTRUCT 4 DIRECT CONNECTORS (TOLL)	0.8	n/a	n/a	2030	EREA	\$ 104.00	NO
18137	Fort Bend	FORT BEND COUNTY	BAND RD.	SPUR 10 NORTHWARD	SH 36	WIDEN FROM 2-LANE TO A 4-LANE DIVIDED THOROUGHFARE INCLUDING TRAFFIC SIGNALS	2.4	(2,4)	n/a	2042	2045	\$ 72.30	NO
2366	Fort Bend	FORT BEND COUNTY	BEASLEY RD	AT SNAKE CREEK		REPLACE BRIDGE	0.0	(2,2)	n/a	2023	EXEMPT	\$.24	NO
972	Fort Bend	FORT BEND COUNTY	BEECHNUT ST	ADDICKS CLODINE RD	HARRIS C/L	WIDEN TO 6-LANE DIVIDED	0.8	(4,6)	n/a	2023	NRS	\$ 6.17	NO
13754	Fort Bend	FORT BEND COUNTY	BEECHNUT ST	SH 99	FM 1464	WIDEN FROM 2-LANE TO 4-LANE RURAL ROADWAY	4.3	(2,4)	n/a	2019	NRS	\$ 35.09	NO
7	Fort Bend	FORT BEND COUNTY	BELLAIRE BLVD	SH 99	FM 1464	CONSTRUCT 4-LANE BLVD (IN SECTIONS)	4.7	(0,4)	n/a	2020	NRS	\$ 40.50	NO
2370	Fort Bend	FORT BEND COUNTY	BRISCOE RD	AT FLEWELLEN CREEK		REPLACE BRIDGE	0.0	(2,2)	n/a	2023	EXEMPT	\$.34	NO
13749	Fort Bend	FORT BEND COUNTY	CLODINE REDDICK RD	FM 1464	OLD FM 1464	RECONSTRUCT 2-LANE ROADWAY TO 4-LANE CURB & GUTTER WITH STORM SEWER	1.0	(2,4)	n/a	2023	NRS	\$ 7.46	NO
16192	Fort Bend	FORT BEND COUNTY	FM 1093	FM 1463/FM 359	W OF FM 723	CONSTRUCT 4 TOLL LANES	1.3	(0,4)	(4,4)	2023	2030	\$ 15.21	YES - TOLL
15382	Fort Bend	FORT BEND COUNTY	FM 2759	1000' N OF BNSF RR TO 1000' S		PHASE 2: CONSTRUCT ELEVATED INTERSECTION OF CRABB RIVER ROAD AND THOMPSON'S HIGHWAY OVER BNSF RR	0.0	(4,4)	n/a	2019	EXEMPT	\$ 30.92	YES
8014	Fort Bend	FORT BEND COUNTY	FM 359	W OF CROSS CREEK RANCH BLVD	FM 1463/FM 359	CONSTRUCT 4 TOLL LANES	1.7	(0,4)	(4,4)	2023	2030	\$ 19.01	YES - TOLL
17110	Fort Bend	FORT BEND COUNTY	FM 521	SH 6	FM 2234	RECONSTRUCT AND WIDEN TO 4-LANES WITH RAISED MEDIANS, INTERSECTION IMPROVEMENTS, SIGNAL IMPROVEMENTS AND PEDESTRIAN ACCESS	2.7	(2,4)	n/a	2024	2030	\$ 29.40	NO
11532	Fort Bend	FORT BEND COUNTY	FM 521 P	AT SH 6		ACQUIRE 6 LARGE TRANSIT VEHICLES (PHASE 2) FOR EXPRESS SERVICES FROM FM 521 P&R FROM ARCOLA-SIENNA P&R	0.0	n/a	n/a	2024	EXEMPT	\$ 6.86	NO

*Analysis Year - NRS, EREA, and EXEMPT are exempt from conformity or are not considered regionally significant under H-GAC regional emissions analysis.

*Sponsor - HCTTF are projects recommended by High Capacity Transit Task Force and not included in METRONext.

DRAFT 2045 RTP PROJECTS LIST BY COUNTY

MPOID	County	Sponsor*	Facility	From	To	Description	Length (mi)	Main Lanes	Frontage Lanes	Fiscal Year	Analysis Year*	Total Project	
												Cost (M, YOE)	Funding
I1790	Fort Bend	FORT BEND COUNTY	FORT BEND COUNTY	VA	VA	FORT BEND COUNTY TRANSIT G.A.P.S. PROGRAM: PURCHASE OF SERVICE (FY 2017)	0.0	n/a	n/a	2019	EXEMPT	\$ 1.05	YES
I7062	Fort Bend	FORT BEND COUNTY	FORT BEND COUNTY	VA	VA	CONSTRUCT WIRELESS TRAFFIC SIGNAL COMMUNICATION SYSTEM	0.0	n/a	n/a	2020	EXEMPT	\$ 7.60	YES
I6263	Fort Bend	FORT BEND COUNTY	FORT BEND COUNTY	VA	VA	CAPITAL EXPENDITURES FOR PUBLIC TRANSPORTATION FOR FORT BEND COUNTY (FY 2015)	0.0	n/a	n/a	2019	EXEMPT	\$ 2.40	YES
I6264	Fort Bend	FORT BEND COUNTY	FORT BEND COUNTY	VA	VA	PLANNING EXPENDITURES FOR PUBLIC TRANSPORTATION FOR FORT BEND COUNTY (FY 2015)	0.0	n/a	n/a	2019	EXEMPT	\$.92	YES
I6265	Fort Bend	FORT BEND COUNTY	FORT BEND COUNTY	VA	VA	OPERATING EXPENDITURES FOR PUBLIC TRANSPORTATION FOR FORT BEND COUNTY (FY 2015)	0.0	n/a	n/a	2019	EXEMPT	\$ 1.78	YES
I6269	Fort Bend	FORT BEND COUNTY	FORT BEND COUNTY	VA	VA	CAPITAL EXPENDITURES FOR PUBLIC TRANSPORTATION FOR FORT BEND COUNTY INCLUDING CONSTRUCTION/ADMIN OPS FACILITY, P&R SIGNAGE & ROLLING STOCK (FY 2017)	0.0	n/a	n/a	2019	EXEMPT	\$ 2.63	YES
I6270	Fort Bend	FORT BEND COUNTY	FORT BEND COUNTY	VA	VA	PLANNING EXPENDITURES FOR PUBLIC TRANSPORTATION FOR FORT BEND COUNTY (FY 2017)	0.0	n/a	n/a	2019	EXEMPT	\$.62	YES
I6271	Fort Bend	FORT BEND COUNTY	FORT BEND COUNTY	VA	VA	OPERATING EXPENDITURES FOR PUBLIC TRANSPORTATION FOR FORT BEND COUNTY (FY 2017)	0.0	n/a	n/a	2019	EXEMPT	\$ 4.42	YES
I6272	Fort Bend	FORT BEND COUNTY	FORT BEND COUNTY	VA	VA	CAPITAL EXPENDITURES FOR PUBLIC TRANSPORTATION FOR FORT BEND COUNTY :FY 2018	0.0	n/a	n/a	2019	EXEMPT	\$ 1.51	YES
I6273	Fort Bend	FORT BEND COUNTY	FORT BEND COUNTY	VA	VA	PLANNING EXPENDITURES FOR PUBLIC TRANSPORTATION FOR FORT BEND COUNTY: FY 2018	0.0	n/a	n/a	2019	EXEMPT	\$.89	YES
I6274	Fort Bend	FORT BEND COUNTY	FORT BEND COUNTY	VA	VA	OPERATING EXPENDITURES FOR PUBLIC TRANSPORTATION FOR FORT BEND COUNTY: FY 2018	0.0	n/a	n/a	2019	EXEMPT	\$ 2.00	YES

*Analysis Year - NRS, EREA, and EXEMPT are exempt from conformity or are not considered regionally significant under H-GAC regional emissions analysis.

*Sponsor - HCTTF are projects recommended by High Capacity Transit Task Force and not included in METRONext.

DRAFT 2045 RTP PROJECTS LIST BY COUNTY

MPOID	County	Sponsor*	Facility	From	To	Description	Length (mi)	Main Lanes	Frontage Lanes	Fiscal Year	Analysis Year*	Total Project	
												Cost (M, YOE)	Funding
I 1028	Fort Bend	FORT BEND COUNTY	FORT BEND COUNTY TRANSIT ADMINISTRATION AND OPERATIONS FACILITY	AT COTTONWOOD SCHOOL RD		REIMBURSEMENT FOR FORT BEND COUNTY TRANSIT ADMINISTRATION AND OPERATIONS FACILITY	0.0	n/a	n/a	2019	NRS	\$ 21.50	LET
I 1540	Fort Bend	FORT BEND COUNTY	FORT BEND O&M FACILITY	AT FORT BEND FAIRGROUNDS		CONSTRUCT TRANSIT O&M FACILITY ADJACENT TO THE FT BEND COUNTY FAIRGROUNDS P&R TO SUPPORT EXPRESS BUS, VANPOOL, CIRCULATOR, CONNECTOR & SOCIAL SERVICES VEHICLES OPERATIONS	0.0	n/a	n/a	2019	EXEMPT	\$ 21.50	YES
I 1541	Fort Bend	FORT BEND COUNTY	FORT BEND O&M FACILITY	SUGAR LAND AREA SITE TBD		CONSTRUCT A SECOND FORT BEND COUNTY TRANSIT OPERATIONS AND MAINTENANCE FACILITY TO SUPPORT EXPANDED TRANSIT SERVICES	0.0	n/a	n/a	2025	EXEMPT	\$ 3.00	NO
2381	Fort Bend	FORT BEND COUNTY	GUBBELS RD	AT WATERS LAKE BAYOU		REPLACE BRIDGE	0.0	(2,2)	n/a	2023	EXEMPT	\$.55	NO
I 2622	Fort Bend	FORT BEND COUNTY	HARLEM RD	SH 99	US 90A	WIDEN FROM 4 TO 6 LANES W/BRIDGES	4.0	(4,6)	n/a	2020	NRS	\$ 33.89	NO
652	Fort Bend	FORT BEND COUNTY	LAKE OLYMPIA PKWY	FORT BEND PARKWAY TOLL RD	CHIMNEY ROCK RD	CONSTRUCT 4-LANE UNDIVIDED ROAD	0.9	(0,4)	n/a	2019	NRS	\$ 5.80	YES
2387	Fort Bend	FORT BEND COUNTY	OLD NEEDVILLE FAIRCHILD RD	SH 36	FM 361	UPGRADE 2-LANE ROADWAY	0.0	(2,2)	n/a	2023	EXEMPT	\$ 5.82	NO
I 3761	Fort Bend	FORT BEND COUNTY	ROESNER LN	GREENBUSCH RD	GASTON RD	NEW LOCATION 4-LANE CURB & GUTTER WITH STORM SEWER	1.3	(0,4)	n/a	2040	NRS	\$ 8.56	NO
I 8131	Fort Bend	FORT BEND COUNTY	ROESNER RD.	N OF GASTON RD	FORT BEND/HARRIS C/L	WIDEN FROM 2-LANE TO A 4-LANE THOROUGHFARE AND EXTEND 4 LANE THOROUGHFARE IN SECTIONS		(2,4)	n/a	2041	2045	\$ 101.43	NO
2392	Fort Bend	FORT BEND COUNTY	SAWMILL RD	AT WATERS LAKE BAYOU		REPLACE BRIDGE	0.0	(2,2)	n/a	2023	EXEMPT	\$.18	NO
451	Fort Bend	FORT BEND COUNTY	SH 99	CINCO RANCH BLVD	WESTHEIMER PKWY	ADD 2 LANE SOUTH BOUND FRONTAGE ROAD	1.0	(4,4)	(0,2)	2020	2030	\$ 4.79	YES - LOCAL

*Analysis Year - NRS, EREA, and EXEMPT are exempt from conformity or are not considered regionally significant under H-GAC regional emissions analysis.

*Sponsor - HCTTF are projects recommended by High Capacity Transit Task Force and not included in METRONext.

DRAFT 2045 RTP PROJECTS LIST BY COUNTY

MPOID	County	Sponsor*	Facility	From	To	Description	Length (mi)	Main Lanes	Frontage Lanes	Fiscal Year	Analysis Year*	Total Project	
												Cost (M, YOE)	Funding
455	Fort Bend	FORT BEND COUNTY	SH 99	S FRY ROAD	FM 1093	ADD 2 LANE SOUTH BOUND FRONTAGE ROAD	1.3	(4,4)	(0,2)	2020	2030	\$ 11.97	YES - LOCAL
18032	Fort Bend	FORT BEND COUNTY	SH 99	AT PEEK RD		RECONSTRUCTION OF OVERPASS. INSTALL TRAFFIC SIGNALS FOR AT-GRADE PORTION OF INTERSECTION AND RECONFIGURE EXISTING ENTRANCE AND EXIT RAMP FOR SH 99.	0.0	n/a	n/a	2022	EREA	\$ 17.36	YES
18076	Fort Bend	FORT BEND COUNTY	SH 99	W. AIRPORT BLVD.	FM 1464	WIDEN SH 99 FROM 2 TO 4 LANES	3.0	(4,6)	n/a	2033	2040	\$ 86.85	NO
464	Fort Bend	FORT BEND COUNTY	SS 10	WALLER C/L	SH 36	EXTENSION OF 2-LANE ROADWAY	15.0	(0,2)	n/a	2023	2030	\$ 14.32	NO
2394	Fort Bend	FORT BEND COUNTY	TRINITY RD	AT BIG CREEK		REPLACE BRIDGE	0.0	(2,2)	n/a	2023	EXEMPT	\$.09	NO
18051	Fort Bend	FORT BEND COUNTY	UNIVERSITY BOULEVARD	AT 14000 UNIVERSITY BOULEVARD SUGAR LAND, TX 77479		CONSTRUCT STRUCTURED PARKING GARAGE OF 2,500 SPACES WITH BUS AND PASSENGER ACCOMMODATIONS FOR A PERMANENT PARK & RIDE INCLUDING DEDICATED BUS BAYS WITH PASSENGER PLATFORMS, PASSENGER WAITING SHELTERS AND TRANSIT INFORMATION	0.5	n/a	n/a	2030	EXEMPT	\$ 73.08	NO
11534	Fort Bend	FORT BEND COUNTY	WESTPARK TOLLWAY P	AT SH 99		ACQUIRE 6 ADDITIONAL LARGE TRANSIT VEHICLES (PHASE 2) FOR EXPRESS SERVICES FROM WESTPARK P&R	0.0	n/a	n/a	2023	EXEMPT	\$ 1.25	NO
11538	Fort Bend	FORT BEND COUNTY	WESTPARK TOLLWAY P	AT SH 99		CONSTRUCT 2ND 500 SPACES OF P&R TO SERVE EXPRESS BUS AND VANPOOL SERVICES TO THE ENERGY CORRIDOR, GREENWAY-GALLERIA, DOWNTOWN AND OTHER EMPLOYMENT CENTERS. ULTIMATE LOT SIZE TO INCLUDE 1,000 SPACES	0.0	n/a	n/a	2023	EREA	\$ 3.21	NO

*Analysis Year - NRS, EREA, and EXEMPT are exempt from conformity or are not considered regionally significant under H-GAC regional emissions analysis.

*Sponsor - HCTTF are projects recommended by High Capacity Transit Task Force and not included in METRONext.

DRAFT 2045 RTP PROJECTS LIST BY COUNTY

MPOID	County	Sponsor*	Facility	From	To	Description	Length (mi)	Main Lanes	Frontage Lanes	Fiscal Year	Analysis Year*	Total Project	
												Cost (M, YOE)	Funding
I1769	Fort Bend	FORT BEND COUNTY PUBLIC TRANSPORTATION	FORT BEND COUNTY	VA	VA	PURCHASE OF ROLLING STOCK: FY 2018	0.0	n/a	n/a	2019	EXEMPT	\$.29	YES
I1895	Fort Bend	FORT BEND COUNTY PUBLIC TRANSPORTATION	FORT BEND COUNTY	VA	VA	FACILITY CONSTRUCTION: FY 2018	0.0	n/a	n/a	2019	EXEMPT	\$.40	YES
I1926	Fort Bend	FORT BEND COUNTY PUBLIC TRANSPORTATION	FORT BEND COUNTY	VA	VA	ITS PROJECTS & SOFTWARE MAINTENANCE: FY 2018	0.0	n/a	n/a	2019	EXEMPT	\$.40	YES
I1935	Fort Bend	FORT BEND COUNTY PUBLIC TRANSPORTATION	FORT BEND COUNTY	VA	VA	VEHICLES REPLACEMENTS: FY 2018	0.0	n/a	n/a	2019	EXEMPT	\$.89	YES
I8221	Fort Bend	HCTTF	IH-69 AT SUGARLAND TOWN CENTER	AT SUGARLAND TOWN CENTER		T-RAMP FOR IH-69 SOUTHWEST DIAMOND LANES; PROVIDES DIRECT ACCESS TO PROPOSED SUGARLAND TOWN CENTER PARK AND RIDE	2.0	(0,2)	n/a	2040	2045	\$ 154.04	NO
I8229	Fort Bend	HOUSTON TRANSTAR	SPUR 10	IH 69	SH 36 S	INSTALLATION OF AN ACTIVE TRAFFIC MANAGEMENT SYSTEM ON SPUR 10 FROM US 59 (IH-69) TO SH 36, INCLUDING FIBER OPTIC CABLE, CLOSED CIRCUIT CAMERAS, DYNAMIC MESSAGE SIGNS, VEHICLE SENSING DEVICES, AND TRAVEL TIME READERS IN FORT BEND COUNTY.	4.0	(2,2)	n/a	2027	EXEMPT	\$ 3.56	NO
I8199	Fort Bend	METRO	IN VICINITY OF KATY FORT BEND RD AND KINGSLAND BLVD	VA	VA	NEW PARK AND RIDE IN VICINITY OF KATY FORT BEND RD AND KINGSLAND BLVD		n/a	n/a	2040	EXEMPT	\$ 52.14	NO

*Analysis Year - NRS, EREA, and EXEMPT are exempt from conformity or are not considered regionally significant under H-GAC regional emissions analysis.

*Sponsor - HCTTF are projects recommended by High Capacity Transit Task Force and not included in METRONext.

DRAFT 2045 RTP PROJECTS LIST BY COUNTY

MPOID	County	Sponsor*	Facility	From	To	Description	Length (mi)	Main Lanes	Frontage Lanes	Fiscal Year	Analysis Year*	Total Project	
												Cost (M, YOE)	Funding
18192	Fort Bend	METRO	MISSOURI CITY PARK AND RIDE	VA	VA	REPLACES EXISTING MISSOURI CITY PARK AND RIDE WITH NEW FACILITY CLOSER TO INTERSECTION OF US 90A AND BELTWAY 8	0.0	n/a	n/a	2040	2045	\$ 52.14	NO
18167	Fort Bend	METRO	MISSOURI CITY/SH 6 PARK AND RIDE	NEAR FORT BEND PARKWAY		NEW PARK AND RIDE ALONG SH 6 NEAR FORT BEND PARKWAY IN SIENNA PLANTATION; REPLACES EXISTING LEASED SPACES IN KROGER PARKING LOT	0.0	n/a	n/a	2030	EXEMPT	\$ 35.22	NO
18016	Fort Bend	TXDOT HOUSTON DISTRICT	FM 1092	SH 6	IH 69	IMPLEMENT ACCESS MANAGEMENT TREATMENTS INCLUDING RAISED MEDIAN, SIGNAL EQUIPMENT AND TIMING, WITH APPROPRIATE CHANNELIZATION AS IDENTIFIED IN THE FM 1092 ACCESS MANAGEMENT STUDIES.		n/a	n/a	2022	EXEMPT	\$ 2.21	YES
14738	Fort Bend	TXDOT HOUSTON DISTRICT	FM 1093	JAMES LN	FM 1093/FM 359	WIDEN TO 4 LANES ARTERIAL, NON-TOLL	0.5	(2,4)	n/a	2019	2030	\$ 6.67	LET
17200	Fort Bend	TXDOT HOUSTON DISTRICT	FM 1093	AUSTIN CL	W OF FM 359	RECONSTRUCT AND WIDEN EXISTING PAVEMENT FROM 2-LANE TO 4-LANE DIVIDED	7.6	(2,4)	n/a	2031	2040	\$ 110.68	NO
17050	Fort Bend	TXDOT HOUSTON DISTRICT	FM 1463	IH 10	N OF WESTRIDGE CREEK LN	WIDEN FROM 2-LANE TO 4 AND 6-LANE DIVIDED ROADWAY WITH RAISED MEDIAN, INTERSECTION IMPROVEMENTS AND PEDESTRIAN AND BICYCLE ACCOMMODATIONS	3.0	(2,4)	n/a	2020	NRS	\$ 47.56	YES
11	Fort Bend	TXDOT HOUSTON DISTRICT	FM 1463	N OF WESTRIDGE CREEK LN	FM 1093	WIDEN FROM 2-LANE TO 4 AND 6-LANE DIVIDED ROADWAY WITH RAISED MEDIAN, INTERSECTION IMPROVEMENTS AND PEDESTRIAN AND BICYCLE ACCOMMODATIONS	3.8	(2,4)	n/a	2021	NRS	\$ 55.09	YES
18050	Fort Bend	TXDOT HOUSTON DISTRICT	FM 1640	BAMORE ROAD	FM 762	VARIOUS ACCESS MANAGEMENT TREATMENTS ON FM 1640 FROM BAMORE ROAD TO FM 762	3.8	(4,4)	n/a	2030	EXEMPT	\$ 1.48	NO
13	Fort Bend	TXDOT HOUSTON DISTRICT	FM 2218	IH 69	SH 36	WIDEN FROM 2 LANES TO 4-LANE DIVIDED	3.8	(2,4)	n/a	2020	NRS	\$ 41.82	YES

*Analysis Year - NRS, EREA, and EXEMPT are exempt from conformity or are not considered regionally significant under H-GAC regional emissions analysis.

*Sponsor - HCTTF are projects recommended by High Capacity Transit Task Force and not included in METRONext.

DRAFT 2045 RTP PROJECTS LIST BY COUNTY

MPOID	County	Sponsor*	Facility	From	To	Description	Length (mi)	Main Lanes	Frontage Lanes	Fiscal Year	Analysis Year*	Total Project	
												Cost (M, YOE)	Funding
9419	Fort Bend	TXDOT HOUSTON DISTRICT	FM 2234	N OF US 90A	S OF US 90A	CONSTRUCT INTERSECTION IMPROVEMENTS	1.0	(4,4)	(0,4)	2023	EREA	\$ 30.90	NO
17208	Fort Bend	TXDOT HOUSTON DISTRICT	FM 359	FM 1093	MASON RD	RECONSTRUCT AND WIDEN FROM 2 LANES TO 4 LANES DIVIDED	9.5	(2,4)	n/a	2028	2030	\$ 137.75	NO
18501	Fort Bend	TXDOT HOUSTON DISTRICT	FM 521	BRAZORIA C/L	SH 6	WIDEN FROM 2 LANES TO 4 LANES DIVIDED	4.8	(2,4)	n/a	2029	2040	\$ 42.70	NO
981	Fort Bend	TXDOT HOUSTON DISTRICT	FM 723	N OF BRAZOS RIVER	FM 1093	WIDEN FROM 2-LANE TO 4-LANE DIVIDED ROADWAY WITH SHOULDERS AND SIDEWALKS	8.7	(2,4)	n/a	2020	NRS	\$ 135.10	YES
17068	Fort Bend	TXDOT HOUSTON DISTRICT	FM 723	AVENUE D	N OF BRAZOS RIVER	WIDEN FROM 2-LANE TO 4-LANE DIVIDED ROADWAY WITH SHOULDERS AND SIDEWALKS	0.5	(2,4)	n/a	2019	NRS	\$ 19.40	YES
18400	Fort Bend	TXDOT HOUSTON DISTRICT	FM 723	AVENUE D	US 90A/AVENUE H	WIDEN FROM 2 LANES TO 4 LANES	0.3	(2,4)	n/a	2030	EXEMPT	\$ 8.40	NO
803	Fort Bend	TXDOT HOUSTON DISTRICT	FM 762	IH 69	CRABB RIVER RD	WIDEN 2-LANE TO 4-LANE DIVIDED SUBURBAN ARTERIAL	2.8	(2,4)	n/a	2034	NRS	\$ 57.49	NO
18069	Fort Bend	TXDOT HOUSTON DISTRICT	FM 762	US 90A	FM 1640	VARIOUS ACCESS MANAGEMENT TREATMENTS; NEW INTERSECTION, MEDIANS, EXTENSION AND CLOSURE OF TURN LANES, INSTALL TRAFFIC SIGNALS AND SIGNAL TIMING OPTIMIZATION.	1.3	n/a	n/a	2033	EXEMPT	\$ 1.75	NO
18402	Fort Bend	TXDOT HOUSTON DISTRICT	IH 10	WALLER C/L	W OF SNAKE CREEK	RECONSTRUCT AND WIDEN TO ADD 2 MANAGED LANES AND 2 GENERAL PURPOSE LANES	0.8	(6,10)	(4,4)	2024	2030	\$ 58.60	NO
10334	Fort Bend	TXDOT HOUSTON DISTRICT	IH 10 W	W OF SNAKE CREEK	FORT BEND / HARRIS COUNTY LINE	RECONSTRUCT AND WIDEN TO ADD 2 MANAGED LANES AND 2 GENERAL PURPOSE LANES	1.8	(6,10)	(4,4)	2025	2030	\$ 170.80	NO

*Analysis Year - NRS, EREA, and EXEMPT are exempt from conformity or are not considered regionally significant under H-GAC regional emissions analysis.

*Sponsor - HCTTF are projects recommended by High Capacity Transit Task Force and not included in METRONext.

DRAFT 2045 RTP PROJECTS LIST BY COUNTY

MPOID	County	Sponsor*	Facility	From	To	Description	Length (mi)	Main Lanes	Frontage Lanes	Fiscal Year	Analysis Year*	Total Project	
												Cost (M, YOE)	Funding
17098	Fort Bend	TXDOT HOUSTON DISTRICT	IH 69 S	READING RD	SH 99	INSTALL ITS EQUIPMENT AND INFRASTRUCTURE (144-STRAND FIBER TRUNK LINE, CLOSED-CIRCUIT CAMERAS, DYNAMIC MESSAGE SIGNS RADAR-BASED VEHICLES SENSING DEVICES AND TRAVEL TIME READERS)	4.2	n/a	n/a	2023	EXEMPT	\$ 26.72	NO
261	Fort Bend	TXDOT HOUSTON DISTRICT	IH 69/US 59	SH 36	IH 69	WIDEN FROM 2- LANES TO 4-LANES DIVIDED	4.8	(2,4)	n/a	2030	2040	\$ 53.87	NO
262	Fort Bend	TXDOT HOUSTON DISTRICT	SH 36	FM 2218	S OF NEEDVILLE FAIRCHILDS RD	WIDEN FROM 2 TO 4 LANE DIVIDED ROADWAY WITH INTERSECTION IMPROVEMENTS AND BICYCLE ACCOMMODATIONS	8.1	(2,4)	n/a	2019	2030	\$ 117.90	YES
263	Fort Bend	TXDOT HOUSTON DISTRICT	SH 36	US 59 S	FM 2218	WIDEN FROM 2 TO 4 LANE DIVIDED ROADWAY WITH INTERSECTION IMPROVEMENTS AND BICYCLE ACCOMMODATIONS	2.9	(2,4)	n/a	2023	2030	\$ 51.80	YES
7750	Fort Bend	TXDOT HOUSTON DISTRICT	SH 36	AUSTIN C/L	SP 529 IN ROSENBERG	RECONSTRUCT AND WIDEN FROM 2 TO 4LANE DIVIDED	13.0	(2,4)	n/a	2024	2030	\$ 140.93	NO
11562	Fort Bend	TXDOT HOUSTON DISTRICT	SH 36	S OF NEEDVILLE FAIRCHILDS RD	BRAZORIA C/L	WIDEN FROM 2 LANE TO 4 LANE DIVIDED	6.4	(2,4)	n/a	2019	2030	\$ 78.00	YES
18404	Fort Bend	TXDOT HOUSTON DISTRICT	SH 36	AUSTIN C/L	SS 10	INSTALL ITS EQUIPMENT AND INFRASTRUCTURE	8.6	n/a	n/a	2025	EXEMPT	\$ 9.91	NO
17100	Fort Bend	TXDOT HOUSTON DISTRICT	SH 36/SS 10	AUSTIN C/L	IH 69	INSTALL ITS EQUIPMENT AND INFRASTRUCTURE (144-STRAND FIBER TRUNK LINE, CLOSED-CIRCUIT CAMERAS, DYNAMIC MESSAGE SIGNS RADAR-BASED VEHICLES SENSING DEVICES AND TRAVEL TIME READERS)	5.0	n/a	n/a	2023	EXEMPT	\$ 6.35	NO
17044	Fort Bend	TXDOT HOUSTON DISTRICT	SH 6	FORT BEND PARKWAY TOLLWAY	SH 288	INSTALL ITS EQUIPMENT AND INFRASTRUCTURE (144-STRAND FIBER TRUNK LINE, CLOSED-CIRCUIT CAMERAS, DYNAMIC MESSAGE SIGNS AND TRAVEL TIME READERS)	7.1	n/a	n/a	2020	EXEMPT	\$ 6.50	YES

*Analysis Year - NRS, EREA, and EXEMPT are exempt from conformity or are not considered regionally significant under H-GAC regional emissions analysis.

*Sponsor - HCTTF are projects recommended by High Capacity Transit Task Force and not included in METRONext.

DRAFT 2045 RTP PROJECTS LIST BY COUNTY

MPOID	County	Sponsor*	Facility	From	To	Description	Length (mi)	Main Lanes	Frontage Lanes	Fiscal Year	Analysis Year*	Total Project	
												Cost (M, YOE)	Funding
266	Fort Bend	TXDOT HOUSTON DISTRICT	SH 99	FM 762	BRAZORIA C/L	CONSTRUCT 4-LANE TOLLWAY WITH LIMITED 2 2-LANE FRONTAGE ROADS AND INTERCHANGES	10.4	(0,4)	(0,4)	2024	2030	\$ 279.80	NO
10128	Fort Bend	TXDOT HOUSTON DISTRICT	SH 99	IH 69	FM 762	CONSTRUCT 4-LANE TOLLWAY WITH LIMITED 2 2-LANE FRONTAGE ROADS AND INTERCHANGES	7.4	(0,4)	(0,4)	2024	2030	\$ 217.60	NO
18022	Fort Bend	TXDOT HOUSTON DISTRICT	SH 99	HARRIS COUNTY LINE	TO FM 1093	WIDEN FROM 4 LANES TO 6 LANES (SEG D)	4.5	(4,6)	n/a	2025	2030	\$ 50.08	YES
18403	Fort Bend	TXDOT HOUSTON DISTRICT	US 90	WALLER C/L	FM 1463	WIDEN FROM A 2 LANES TO 4 LANES	0.2	(2,4)	n/a	2026	2030	\$ 5.46	NO
10114	Fort Bend	TXDOT HOUSTON DISTRICT	US 90A	LP 762	FM 359	WIDEN FROM 4 LANES TO 6-LANES DIVIDED	1.3	(4,6)	n/a	2026	2030	\$ 28.57	NO
17236	Fort Bend	TXDOT HOUSTON DISTRICT	US 90A	SH 99	W OF SH 6	WIDEN FROM 6 LANES TO 8 LANES DIVIDED	1.3	(6,8)	n/a	2030	2040	\$ 87.17	NO
18154	Fort Bend	TXDOT HOUSTON DISTRICT	US 90A	BAMORE RD	HARLEM RD	ACCESS MANAGEMENT TREATMENTS INCLUDE CONSTRUCTION OF NEW INTERSECTION, INSTALLATION OF RAISED MEDIANS, DRIVEWAY MODIFICATIONS, ADDITION, EXTENSION AND CLOSURE OF TURN LANES, TRAFFIC SIGNAL INSTALLATION AND TRAFFIC SIGNAL TIMING OPTIMIZATION.	10.1	n/a	n/a	2037	EXEMPT	\$ 20.91	NO
16348	Fort Bend	TXDOT HOUSTON DISTRICT	US 90A	AT SH 99		CONSTRUCT GRADE SEPARATION AND INTERSECTION IMPROVEMENTS	0.6	(6,6)	n/a	2023	EREA	\$ 45.19	NO
18112	Galveston	CITY OF FRIENDSWOOD	FRIENDSWOOD LAKES BLVD	FM 528	FM 2351	CONSTRUCT A 4 LANE BOULEVARD SECTION ON NEW LOCATION	1.9	(0,4)	n/a	2038	2040	\$ 28.48	NO
9403	Galveston	CITY OF GALVESTON	61ST ST	BROADWAY ST/SH 87	HARBORSIDE DR/SH 275	61ST STREET 4-LANE EXTENSION TO HARBORSIDE	0.7	(0,4)	n/a	2022	2030	\$ 17.30	YES

*Analysis Year - NRS, EREA, and EXEMPT are exempt from conformity or are not considered regionally significant under H-GAC regional emissions analysis.

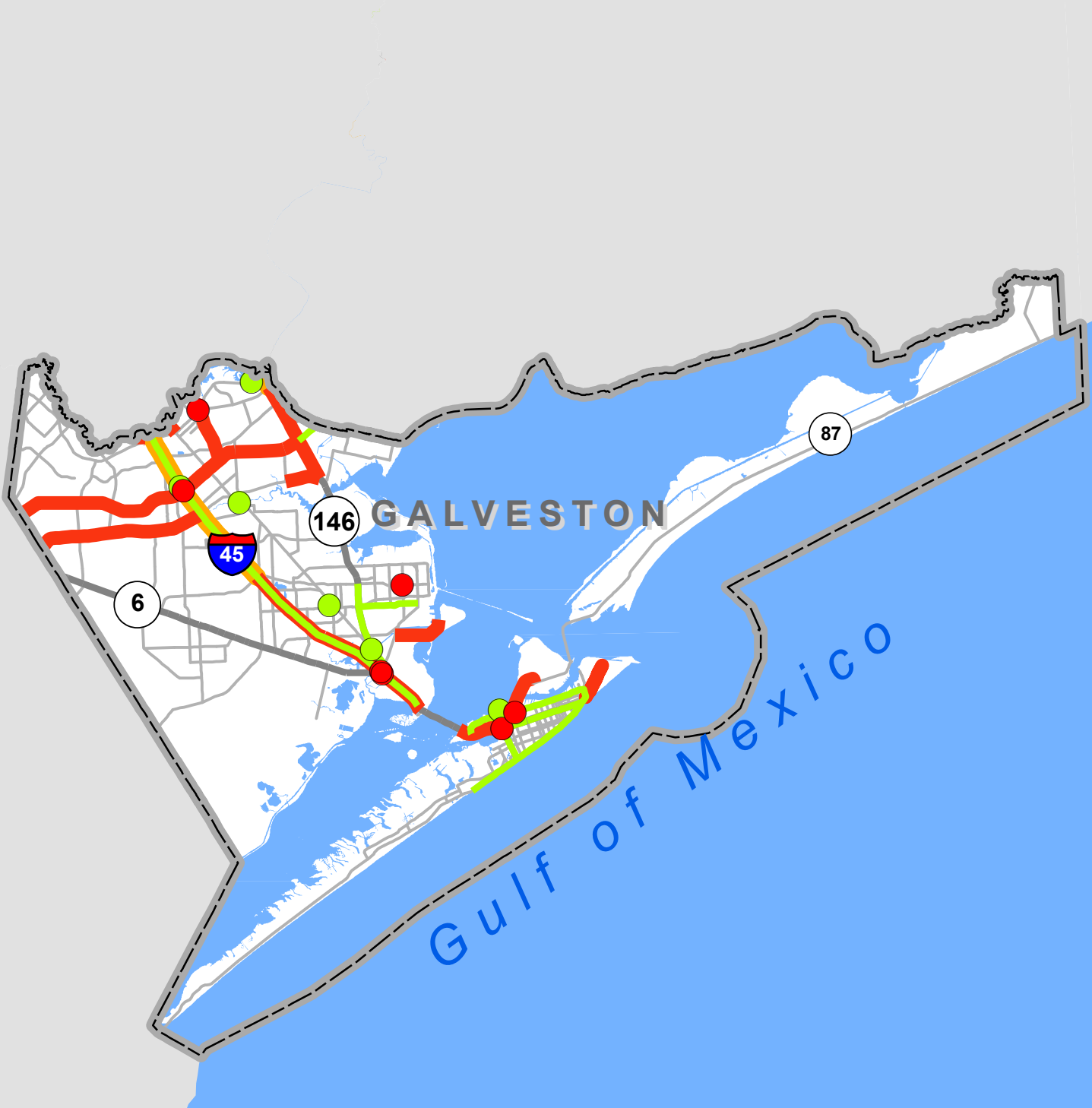
*Sponsor - HCTTF are projects recommended by High Capacity Transit Task Force and not included in METRONext.



3555 Timmons Ln, Suite 120
 Houston, TX 77027
 Phone: 713-627-3200
 Web: www.h-gac.com



2045 Regional Transportation Plan (RTP) Projects Galveston County



Legend

- Funded Projects (TIP/10yr)
- Planned Projects
- Let Projects

This product is for informational purposes and may not have been prepared for or be suitable for legal, engineering, or surveying purposes. It does not represent an on-the-ground survey and represents only the approximate relative location of property boundaries.

DRAFT 2045 RTP PROJECTS LIST BY COUNTY

MPOID	County	Sponsor*	Facility	From	To	Description	Length (mi)	Main Lanes	Frontage Lanes	Fiscal Year	Analysis Year*	Total Project	
												Cost (M, YOE)	Funding
11761	Galveston	CITY OF GALVESTON	CITY OF GALVESTON	VA	VA	CITY OF GALVESTON FTA SECTION 5307 FOR CAPITAL, OPERATING, ADMINISTRATION AND PLANNING: FY 2020	0.0	n/a	n/a	2020	EXEMPT	\$ 2.16	YES
11936	Galveston	CITY OF GALVESTON	CITY OF GALVESTON	VA	VA	CITY OF GALVESTON FTA SECTION 5307 FOR CAPITAL, OPERATING, ADMINISTRATION AND PLANNING: FY 2019	0.0	n/a	n/a	2019	EXEMPT	\$ 2.16	YES
17006	Galveston	CITY OF GALVESTON	CITY OF GALVESTON	VA	VA	DOWNTOWN PEDESTRIAN TRANSIT CONNECTIVITY IMPROVEMENTS	0.0	n/a	n/a	2019	EXEMPT	\$.65	YES
14962	Galveston	CITY OF GALVESTON	CITY OF GALVESTON	VA	VA	TRANSIT OPERATING: FY 2018	0.0	n/a	n/a	2019	EXEMPT	\$ 1.00	YES
14963	Galveston	CITY OF GALVESTON	CITY OF GALVESTON	VA	VA	TRANSIT MAINTENANCE: FY 2018	0.0	n/a	n/a	2019	EXEMPT	\$.73	YES
11025	Galveston	CITY OF GALVESTON	CITY OF GALVESTON	VA	VA	PURCHASE 10 NEW TRANSIT VEHICLES	0.0	n/a	n/a	2023	EXEMPT	\$ 4.47	NO
16203	Galveston	CITY OF GALVESTON	CITY OF GALVESTON ON-STREET BICYCLE NETWORK	VA	VA	CONSTRUCT ON-STREET BICYCLE NETWORK (SIGNAGE, PAVEMENT MARKINGS AND STRIPING) AND INSTALL 200 BICYCLE RACKS	0.0	n/a	n/a	2020	EXEMPT	\$.46	YES
16217	Galveston	CITY OF GALVESTON	GALVESTON CBD	VA	VA	PEDESTRIAN-TRANSIT ACCESS STREETScape IMPROVEMENTS IN DOWNTOWN GALVESTON AND SURROUNDING AREAS ON TRANSIT CORRIDORS SLATED FOR DISASTER-RELIEF FUNDED IMPROVEMENTS (CDBG) INCLUDING THE STRAND, MECHANIC, MARKET, POST OFFICE, CHURCH, 53RD AND 43RD.	0.0	n/a	n/a	2019	EXEMPT	\$ 5.50	YES
7739	Galveston	CITY OF GALVESTON	GALVESTON CBD	VA	VA	DOWNTOWN LIVABLE COMMUNITIES INITIATIVE	0.0	n/a	n/a	2023	EXEMPT	\$ 3.46	NO
7566	Galveston	CITY OF GALVESTON	GALVESTON DOWNTOWN HISTORIC DISTRICT	VA	VA	MULTI-STORY LONG-TERM CRUISE PARKING GARAGE	0.0	n/a	n/a	2023	EXEMPT	\$ 11.80	NO
11207	Galveston	CITY OF GALVESTON	GALVESTON STRAND	DOWNTOWN	UTMB	STREETSCAPING	2.0	n/a	n/a	2023	EXEMPT	\$ 3.66	NO

*Analysis Year - NRS, EREA, and EXEMPT are exempt from conformity or are not considered regionally significant under H-GAC regional emissions analysis.

*Sponsor - HCTTF are projects recommended by High Capacity Transit Task Force and not included in METRONext.

DRAFT 2045 RTP PROJECTS LIST BY COUNTY

MPOID	County	Sponsor*	Facility	From	To	Description	Length (mi)	Main Lanes	Frontage Lanes	Fiscal Year	Analysis Year*	Total Project	
												Cost (M, YOE)	Funding
15490	Galveston	CITY OF GALVESTON	IH 45 S	IH 45	61ST ST/SH 342	61ST STREET FLYOVER/DIRECT CONNECTOR-FLYOVER FINAL DESIGN & CONSTRUCTION INCLUDES ONE LANE FLYOVER WITH SHOULDERS FROM 61ST ST NB TO IH 45 WB AND ONE FREE-FLOWING LANE AT-GRADE FROM IH 45 EB TO 61ST ST SB.	0.1	n/a	n/a	2023	2030	\$ 8.00	NO
15492	Galveston	CITY OF GALVESTON	PORT OF GALVESTON	51ST ST	HARBORSIDE DR	PORT OF GALVESTON 51ST STREET FLYOVER TO HARBORSIDE DRIVE	0.5	(0,2)	n/a	2020	EREA	\$ 17.00	YES
17072	Galveston	CITY OF GALVESTON	SEAWALL BLVD	BODDECKER DR	SH 87	MILL AND OVERLAY	2.0	(4,4)	n/a	2019	EXEMPT	\$ 2.20	YES
16224	Galveston	CITY OF GALVESTON	UTMB MAIN CAMPUS	VA	VA	STREETSCAPE ENHANCEMENTS AND PEDESTRIAN FACILITIES TO FACILITATE ACCESS TO TRANSIT ON THE UTMB MEDICAL CAMPUS IN GALVESTON, TEXAS. INCLUDES EXTENSION OF CAMPUS PEDESTRIAN MALL AND UPGRADE OF ADJACENT HIGH-UTILIZATION ISLAND TRANSIT STOP.	0.0	n/a	n/a	2019	EXEMPT	\$ 2.40	YES
2223	Galveston	CITY OF LEAGUE CITY	BAY AREA BLVD	BRITTANY BAY BLVD	CLEAR CREEK	CONSTRUCT HIKE & BIKE	1.7	n/a	n/a	2020	EXEMPT	\$.42	NO
36	Galveston	CITY OF LEAGUE CITY	FM 270	FM 518	FM 646	WIDEN TO 4-LANE DIVIDED	2.6	(2,4)	n/a	2023	NRS	\$ 19.56	NO
17122	Galveston	CITY OF LEAGUE CITY	FM 518	MAGNOLIA ESTATES DR	PALOMINO RD	CONSTRUCT 8-FOOT WIDE SHARED PATH WITH INTERSECTION IMPROVEMENTS AND PEDESTRIAN CROSSINGS	2.0	n/a	n/a	2023	EXEMPT	\$ 6.30	NO
15318	Galveston	CITY OF LEAGUE CITY	FM 518 BYPASS BIKEWAY	FM 270	SOUTH SHORE BLVD & FM 518	CONSTRUCT 10-FT WIDE SHARED USE PATH ADJACENT TO HOT WATER CANAL WITH A "T" INTERSECTION EAST OF FM 2094 AND PATH TO FM 518	1.8	n/a	n/a	2020	EXEMPT	\$ 6.20	YES

*Analysis Year - NRS, EREA, and EXEMPT are exempt from conformity or are not considered regionally significant under H-GAC regional emissions analysis.

*Sponsor - HCTTF are projects recommended by High Capacity Transit Task Force and not included in METRONext.

DRAFT 2045 RTP PROJECTS LIST BY COUNTY

MPOID	County	Sponsor*	Facility	From	To	Description	Length (mi)	Main Lanes	Frontage Lanes	Fiscal Year	Analysis Year*	Total Project	
												Cost (M, YOE)	Funding
398	Galveston	CITY OF LEAGUE CITY	LEAGUE CITY PKWY	FM 528	MAPLE LEAF DR	CONSTRUCT 4-LANE DIVIDED	2.5	(0,4)	n/a	2021	NRS	\$ 7.77	NO
2222	Galveston	CITY OF LEAGUE CITY	LEAGUE CITY PKWY	FM 528	BAY AREA BLVD	CONSTRUCT HIKE & BIKE	4.7	n/a	n/a	2021	EXEMPT	\$.85	NO
5056	Galveston	CITY OF LEAGUE CITY	SH 96	0.26 MI E OF IH 45	FM 1266	CONSTRUCT HIKE/BIKE TRAIL ALONG SH 96	4.8	n/a	n/a	2021	EXEMPT	\$ 1.07	NO
17118	Galveston	CITY OF LEAGUE CITY	VA	ON SH 96, FM 270 AND FM 2094	SH 146	CONSTRUCT BIKE LANE (MILLING AND ASPHALT OVERLAY OF SHOULDERS, SHOULDER WIDENING, PAVEMENT MARKINGS, STRIPING) WITH SIGNAGE, SIDEWALK AND ASSOCIATED INTERSECTION IMPROVEMENTS	5.9	n/a	n/a	2021	EXEMPT	\$ 3.10	YES
18130	Galveston	CITY OF TEXAS CITY	5TH/4TH AVE	SH 146	LP 197	RECONSTRUCT TWO-WAY ROADWAY TO A ONE-WAY EASTBOUND FACILITY INCLUDING NEW STRIPING AND SIGNAGE, REPLACE EXISTING DITCHES AND INCLUDE A NEW WATERLINE		n/a	n/a	2041	2045	\$ 17.15	NO
7612	Galveston	CITY OF TEXAS CITY	CENTURY BLVD	SH 3	SOUTH POINT BLVD	WIDEN 2-LANE TO 4-LANE	1.7	(2,4)	n/a	2020	NRS	\$ 7.06	NO
10610	Galveston	CITY OF TEXAS CITY	HOLLAND RD	IH 45	ATTWATER AVE	CONSTRUCT 4-LANE ROADWAY ON NEW LOCATION	3.7	(0,4)	n/a	2020	NRS	\$ 18.32	NO
7615	Galveston	CITY OF TEXAS CITY	SHOAL POINT ACCESS RD	LP 197	SOUTHERN END TERMINAL SITE	CONSTRUCT NEW 4-LANE ROADWAY	3.4	(0,4)	n/a	2020	NRS	\$ 32.00	YES
39	Galveston	GALVESTON COUNTY	FM 517	FM 3436	SH 146	WIDEN TO 4-LANE DIVIDED W/ CURB & GUTTER	1.7	(2,4)	n/a	2023	NRS	\$ 14.91	NO
18085	Galveston	GALVESTON COUNTY	PELICAN ISLAND BRIDGE	SH 275	SEAWOLF PARKWAY	RECONSTRUCT TO PROVIDE 300-FOOT NEW CONCRETE CLEAR 'SEGMENTAL' SPAN BRIDGE STRUCTURE, CONNECTING ROADWAYS, AND BRIDGE DECK WITH FOUR TRAFFIC LANES OVER THE GALVESTON PORT CHANNEL.	2.0	(2,4)	n/a	2022	EXEMPT	\$ 105.87	YES

*Analysis Year - NRS, EREA, and EXEMPT are exempt from conformity or are not considered regionally significant under H-GAC regional emissions analysis.

*Sponsor - HCTTF are projects recommended by High Capacity Transit Task Force and not included in METRONext.

DRAFT 2045 RTP PROJECTS LIST BY COUNTY

MPOID	County	Sponsor*	Facility	From	To	Description	Length (mi)	Main Lanes	Frontage Lanes	Fiscal Year	Analysis Year*	Total Project	
												Cost (M, YOE)	Funding
14249	Galveston	GALVESTON COUNTY	SH 99	AT IH 45 S		SEG B: CONSTRUCT 4 DIRECT CONNECTORS (TOLL) (EB-NB, SB-WB, NB-WB, EB-SB)	0.5	n/a	n/a	2023	EREA	\$ 80.80	YES - TOLL
16219	Galveston	GULF COAST CENTER	CITY OF DICKINSON	VA	VA	COMPREHENSIVE STRATEGY TO IMPROVE CONNECTIVITY TO LOCAL AND REGIONAL TRANSIT AND UPGRADE THE GENERAL "WALKABILITY" OF THE PEDESTRIAN ENVIRONMENT IN THE CITY OF DICKINSON. SPECIFIC ELEMENTS INCLUDE A NEW PARK & RIDE (SH 3 @ MOWAT DRIVE), LCI STREETSCAPE (SH 3 AND FM 517), FIXED-ROUTE BUS STOP (APROX. 40 LOCATIONS) AND COMMUNITY GATEWAY IMPROVEMENTS.	0.0	n/a	n/a	2019	EREA	\$ 4.80	YES
16355	Galveston	GULF COAST CENTER	TEXAS CITY / LA MARQUE	VA	VA	CAPITAL EXPENDITURES FOR PUBLIC TRANSPORTATION: FY 2018		n/a	n/a	2019	EXEMPT	\$.58	YES
16356	Galveston	GULF COAST CENTER	TEXAS CITY / LA MARQUE			PLANNING EXPENDITURES FOR PUBLIC TRANSPORTATION GULF COAST CENTER: FY 2018	0.0	n/a	n/a	2019	EXEMPT	\$.23	YES
16357	Galveston	GULF COAST CENTER	TEXAS CITY / LA MARQUE			OPERATING EXPENDITURES FOR PUBLIC TRANSPORTATION IN TEXAS CITY/LA MARQUE:FY 2018		n/a	n/a	2019	EXEMPT	\$.65	YES
16358	Galveston	GULF COAST CENTER	TEXAS CITY / LA MARQUE			CAPITAL EXPENDITURES FOR PUBLIC TRANSPORTATION IN TEXAS CITY/LA MARQUE :FY 2019		n/a	n/a	2019	EXEMPT	\$.45	YES
16360	Galveston	GULF COAST CENTER	TEXAS CITY / LA MARQUE			OPERATING EXPENDITURES FOR PUBLIC TRANSPORTATION TEXAS CITY/LA MARQUE: FY 2019		n/a	n/a	2019	EXEMPT	\$.81	YES
16222	Galveston	GULF COAST CENTER	TEXAS CITY PARK & RIDE	VA	VA	CONSTRUCT PARK & RIDE WITH 400 AUTO AND 40 BUS PARKING SPACES AND PASSENGER TERMINAL	0.0	n/a	n/a	2019	EXEMPT	\$ 2.45	YES
16359	Galveston	GULF COAST CENTER	TEXAS CITY/LA MARQUE			PLANNING EXPENDITURES FOR PUBLIC TRANSPORTATION IN TEXAS CITY/LA MARQUE :FY 2019		n/a	n/a	2019	EXEMPT	\$.23	YES

*Analysis Year - NRS, EREA, and EXEMPT are exempt from conformity or are not considered regionally significant under H-GAC regional emissions analysis.

*Sponsor - HCTTF are projects recommended by High Capacity Transit Task Force and not included in METRONext.

DRAFT 2045 RTP PROJECTS LIST BY COUNTY

MPOID	County	Sponsor*	Facility	From	To	Description	Length (mi)	Main Lanes	Frontage Lanes	Fiscal Year	Analysis Year*	Total Project	
												Cost (M, YOE)	Funding
I1740	Galveston	GULF COAST CENTER	TEXAS CITY/LA MARQUE	VA	VA	TEXAS CITY/LA MARQUE CAPITAL COST OF CONTRACTING	0.0	n/a	n/a	2019	EXEMPT	\$.30	YES
I1741	Galveston	GULF COAST CENTER	TEXAS CITY/LA MARQUE	VA	VA	TEXAS CITY/LA MARQUE OPERATING ASSISTANCE	0.0	n/a	n/a	2019	EXEMPT	\$.22	YES
I1742	Galveston	GULF COAST CENTER	TEXAS CITY/LA MARQUE	VA	VA	TEXAS CITY/LA MARQUE PLANNING	0.0	n/a	n/a	2019	EXEMPT	\$.20	YES
I1713	Galveston	GULF COAST CENTER	TEXAS CITY/LA MARQUE UZA	VA	VA	CAPITAL EXPENDITURES FOR PUBLIC TRANSPORTATION, CAPITAL COST OF CONTRACTING: FY 2015	0.0	n/a	n/a	2019	EXEMPT	\$.48	YES
I1714	Galveston	GULF COAST CENTER	TEXAS CITY/LA MARQUE UZA	VA	VA	OPERATING EXPENDITURES FOR PUBLIC TRANSPORTATION: FY 2015	0.0	n/a	n/a	2019	EXEMPT	\$ 1.77	YES
I1719	Galveston	GULF COAST CENTER	TEXAS CITY/LA MARQUE UZA	VA	VA	PLANNING EXPENDITURES FOR PUBLIC TRANSPORTATION: FY 2015	0.0	n/a	n/a	2019	EXEMPT	\$.13	YES
I1721	Galveston	GULF COAST CENTER	TEXAS CITY/LA MARQUE UZA	VA	VA	CAPITAL EXPENDITURES FOR PUBLIC TRANSPORTATION, CAPITAL COST OF CONTRACTING: FY 2016	0.0	n/a	n/a	2019	EXEMPT	\$.48	YES
I1726	Galveston	GULF COAST CENTER	TEXAS CITY/LA MARQUE UZA	VA	VA	OPERATING EXPENDITURES FOR PUBLIC TRANSPORTATION: FY 2016	0.0	n/a	n/a	2019	EXEMPT	\$ 1.83	YES
I1727	Galveston	GULF COAST CENTER	TEXAS CITY/LA MARQUE UZA	VA	VA	PLANNING EXPENDITURES FOR PUBLIC TRANSPORTATION: FY 2016	0.0	n/a	n/a	2019	EXEMPT	\$.13	YES
I6223	Galveston	GULF COAST CENTER	UTMB VICTORY LAKES CAMPUS	VA	VA	PEDESTRIAN AND TRANSIT INFRASTRUCTURE IMPROVEMENTS (SIDEWALKS, WHEELCHAIR RAMPS, CROSSWALKS, LIGHTING, BUS STOPS, ETC.) ALONG VARIOUS CORRIDORS ON THE UNIVERSITY OF TEXAS MEDICAL BRANCH (UTMB) VICTORY LAKES MEDICAL CAMPUS IN LEAGUE CITY, TX.	0.0	n/a	n/a	2019	EXEMPT	\$ 3.40	YES

*Analysis Year - NRS, EREA, and EXEMPT are exempt from conformity or are not considered regionally significant under H-GAC regional emissions analysis.

*Sponsor - HCTTF are projects recommended by High Capacity Transit Task Force and not included in METRONext.

DRAFT 2045 RTP PROJECTS LIST BY COUNTY

MPOID	County	Sponsor*	Facility	From	To	Description	Length (mi)	Main Lanes	Frontage Lanes	Fiscal Year	Analysis Year*	Total Project	
												Cost (M, YOE)	Funding
18223	Galveston	HCTTF	IH-45 HOV LEAGUE CITY T-RAMP			T-RAMP FOR IH-45 GULF DIAMOND LANES; PROVIDES DIRECT ACCESS TO LEAGUE CITY (FORMERLY VICTORY LAKES) PARK AND RIDE	2.0	(0,2)	n/a	2040	2045	\$ 154.04	NO
18219	Galveston	HCTTF	LA MARQUE TRANSIT CENTER	FM 1765	SH3	NEW TRANSIT CENTER AT FM 1765 AND SH 3; REPLACES EXISTING CONNECT TRANSIT TRANSFER POINT		n/a	n/a	2040	EXEMPT	\$ 35.55	NO
18231	Galveston	HOUSTON TRANSTAR	SH 146	IH 45	SH 96	INSTALLATION OF AN ACTIVE TRAFFIC MANAGEMENT SYSTEM ON SH 146 FROM IH-45 TO SH 96, INCLUDING FIBER OPTIC CABLE, CLOSED CIRCUIT CAMERAS, DYNAMIC MESSAGE SIGNS, VEHICLE SENSING DEVICES, AND TRAVEL TIME READERS IN GALVESTON COUNTY.	###	(4,4)	n/a	2027	EXEMPT	\$ 10.67	NO
18232	Galveston	HOUSTON TRANSTAR	SH 6	GALVESTON C?L	IH 45	INSTALLATION OF AN ACTIVE TRAFFIC MANAGEMENT SYSTEM ON SH 6 FROM GALVESTON COUNTY LINE TO IH-45, INCLUDING FIBER OPTIC CABLE, CLOSED CIRCUIT CAMERAS, DYNAMIC MESSAGE SIGNS, VEHICLE SENSING DEVICES, AND TRAVEL TIME READERS IN GALVESTON COUNTY.	17.0	(6,6)	n/a	2027	EXEMPT	\$ 11.74	NO
7573	Galveston	PORT OF GALVESTON	PELICAN ISLE BULK OIL EXPORT TERMINAL			R/R PIER & MOORING DOLPHINS W/ OTHER ASSOCIATED IMPROVEMENTS , DEVELOPMENT OF SITE UPLAND, RAIL IMPROVEMENTS, HIGHWAY ACCESS	0.0	n/a	n/a	2023	EXEMPT	\$ 8.95	NO
38	Galveston	TXDOT HOUSTON DISTRICT	FM 517	IH 45	BRAZORIA C/L	RECONSTRUCT AND WIDEN FROM 2 LANES TO 4 LANES AND ACCESS MANAGEMENT TREATMENTS	7.2	(2,4)	n/a	2024	NRS	\$ 87.82	YES
514	Galveston	TXDOT HOUSTON DISTRICT	FM 646	EDMUNDS WAY	FM 1266	WIDEN TO 4-LANE DIVIDED ROADWAY WITH RAISED MEDIAN AND RAILROAD OVERPASS	2.1	(2,4)	n/a	2022	2030	\$ 44.74	YES
4052	Galveston	TXDOT HOUSTON DISTRICT	FM 646	SH 146 N	E OF SH 146 N	WIDEN FROM 2 LANES TO 4-LANE DIVIDED	1.0	(2,4)	n/a	2028	NRS	\$ 27.57	NO

*Analysis Year - NRS, EREA, and EXEMPT are exempt from conformity or are not considered regionally significant under H-GAC regional emissions analysis.

*Sponsor - HCTTF are projects recommended by High Capacity Transit Task Force and not included in METRONext.

DRAFT 2045 RTP PROJECTS LIST BY COUNTY

MPOID	County	Sponsor*	Facility	From	To	Description	Length (mi)	Main Lanes	Frontage Lanes	Fiscal Year	Analysis Year*	Total Project	
												Cost (M, YOE)	Funding
10144	Galveston	TXDOT HOUSTON DISTRICT	FM 646	FM 3436	SH 146	WIDEN FROM 2 LANE TO 4 LANE DIVIDED	0.8	(2,4)	n/a	2023	2030	\$ 12.97	NO
10920	Galveston	TXDOT HOUSTON DISTRICT	FM 646	FM 1266	FM 3436	WIDEN FROM 2 LANE TO 4 LANE DIVIDED	2.4	(2,4)	n/a	2023	2030	\$ 34.90	NO
280	Galveston	TXDOT HOUSTON DISTRICT	IH 45	S OF TEXAS CITY WYE	N OF CAUSEWAY	RECONSTRUCT AND WIDEN TO 8 MAIN LANES AND TWO 2-LANE FRONTAGE ROADS	2.2	(6,8)	(4,4)	2021	2030	\$ 181.70	YES
6045	Galveston	TXDOT HOUSTON DISTRICT	IH 45	N OF FM 1764	N OF FM 519	WIDEN FROM 6 MAIN LANES TO 8 MAIN LANES AND RECONSTRUCT TWO 2-LANE FRONTAGE ROADS	3.1	(6,8)	(4,4)	2019	2030	\$ 188.40	YES
6046	Galveston	TXDOT HOUSTON DISTRICT	IH 45	N OF FM 519	N OF TEXAS CITY WYE	WIDEN FROM 6 MAIN LANES TO 8 MAIN LANES AND RECONSTRUCT TWO 2-LANE FRONTAGE ROADS	3.3	(6,8)	(4,4)	2021	2030	\$ 157.75	YES
6047	Galveston	TXDOT HOUSTON DISTRICT	IH 45	N OF TEXAS CITY WYE	S OF TEXAS CITY WYE	RECONSTRUCT IH 45/SH 146/SH 6 INTERCHANGE AND WIDEN IH 45 MAINLANES FROM 6 TO 8 LANES	1.0	(6,8)	(4,4)	2021	2030	\$ 122.00	YES
10612	Galveston	TXDOT HOUSTON DISTRICT	IH 45	AT TEXAS CITY WYE		CONSTRUCT TWO DCS (SB-EB AND WB-NB)	0.4	(0,2)	n/a	2021	2030	\$ 93.66	YES
282	Galveston	TXDOT HOUSTON DISTRICT	IH 45 S	S OF CAUSEWAY	61ST ST	RECONSTRUCT AND WIDEN TO 8 MAIN LANES AND TWO 2-LANE FRONTAGE ROADS WITH SH 275 AND 61ST ST CONNECTIONS	2.6	(6,8)	(4,4)	2022	2030	\$ 212.10	YES
467	Galveston	TXDOT HOUSTON DISTRICT	SH 146	FM 519	SL 197	CONSTRUCT SH 146 RR OVERPASS AND WIDEN FROM 2 TO 4 LANES	0.8	(2,4)	n/a	2033	2040	\$ 81.62	NO
468	Galveston	TXDOT HOUSTON DISTRICT	SH 146	FM 518	FM 517	WIDEN FROM 4 TO 6 LANES WITH GRADE SEPARATION AT SH 96	5.5	(4,6)	n/a	2022	2030	\$ 210.00	YES
17222	Galveston	TXDOT HOUSTON DISTRICT	SH 146	FM 1764	FM 1765	RECONSTRUCT AND WIDEN FROM 4 TO 6 LANES	1.0	(4,6)	(0,6)	2035	2040	\$ 17.45	NO
17223	Galveston	TXDOT HOUSTON DISTRICT	SH 146	FM 1765	GALVESTON WYE	RECONSTRUCT AND WIDEN FROM 4 TO 6 LANES	4.0	(4,6)	(0,6)	2035	2040	\$ 121.65	NO

*Analysis Year - NRS, EREA, and EXEMPT are exempt from conformity or are not considered regionally significant under H-GAC regional emissions analysis.

*Sponsor - HCTTF are projects recommended by High Capacity Transit Task Force and not included in METRONext.

DRAFT 2045 RTP PROJECTS LIST BY COUNTY

MPOID	County	Sponsor*	Facility	From	To	Description	Length (mi)	Main Lanes	Frontage Lanes	Fiscal Year	Analysis Year*	Total Project	
												Cost (M, YOE)	Funding
18088	Galveston	TXDOT HOUSTON DISTRICT	SH 275, SH 342, SH 87, FM 3005, CITY OF GALVESTON TRAFFIC MANAGEMENT CENTER (TMC)	VA	VA	INSTALL TRAFFIC MANAGEMENT SYSTEMS, INCLUDING TRAFFIC SIGNAL SYNCHRONIZATION EQUIPMENT, CAMERAS, AND DYNAMIC SIGN SIGNS AT SEVERAL LOCATIONS IN GALVESTON COUNTY.		(4,4)	n/a	2035	EXEMPT	\$ 21.10	NO
283	Galveston	TXDOT HOUSTON DISTRICT	SH 99	IH 45 S	BRAZORIA C/L	SEG B-1: CONSTRUCT 4-LANE TOLLWAY WITH INTERCHANGES AND TWO NON-CONTINUOUS 2-LANE FRONTAGE RDS	8.4	(0,4)	(0,4)	2023	2030	\$ 231.50	YES - TOLL
18030	Galveston	TXDOT HOUSTON DISTRICT	SIMS BAYOU BRIDGE	SIMS BAYOU NORTH BANK	SIMS BAYOU SOUTH BANK	CONSTRUCT BIKE LANE BY WIDENING BRIDGE, INSTALLING PHYSICAL BARRIER AND 48" BRIDGE RAILING WITH SIGNAGE.		(2,4)	n/a	2022	EXEMPT	\$.74	YES
18123	Galveston	UNSPONSORED (TBD)	CLEAR LAKE RD	ASPEN RD	BIRCH RD	REPLACE BRIDGE OVER JARBOE BAYOU WITH AN ADA-COMPLIANT , 10' SHARED USE PATH, AN 8' SHOULDER AND CONNECTING SIDEWALK	0.1	n/a	n/a	2040	EXEMPT	\$ 5.54	NO
17096	Harris	CITY OF BAYTOWN	GARTH RD	IH 10	SH 146	CONSTRUCT ACCESS MANAGEMENT AND WIDENING FROM 4 TO 6 LANES IN SECTIONS	4.0	(4,6)	n/a	2021	NRS	\$ 21.10	YES
18079	Harris	CITY OF BAYTOWN	GARTH ROAD	IH 10	SANTAVY STREET	ACCESS MANAGEMENT TREATMENTS ALONG GARTH ROAD FROM IH 10 TO SANTAVY STREET	0.8	(4,4)	n/a	2035	EXEMPT	\$ 3.02	NO
18128	Harris	CITY OF BAYTOWN	HUNT RD.	NORTH MAIN ST	SH 146	CONSTRUCT 4 LANE DIVIDED ROADWAY WITH ELEVATED RAILROAD CROSSING AND BRIDGE	3.7	(0,4)	n/a	2041	2045	\$ 184.85	NO
1099	Harris	CITY OF BAYTOWN	IH 10 E	JOHN MARTIN RD	GARTH RD	EB RAMPS REVERSAL	1.0	n/a	n/a	2019	EREA	\$ 5.04	YES
536	Harris	CITY OF BAYTOWN	SH 146	AT BS 146E	FERRY RD	CONSTRUCT 4 MAINLANES AND GRADE SEPARATION	0.9	(0,4)	(6,6)	2024	2030	\$ 47.09	NO

*Analysis Year - NRS, EREA, and EXEMPT are exempt from conformity or are not considered regionally significant under H-GAC regional emissions analysis.

*Sponsor - HCTTF are projects recommended by High Capacity Transit Task Force and not included in METRONext.

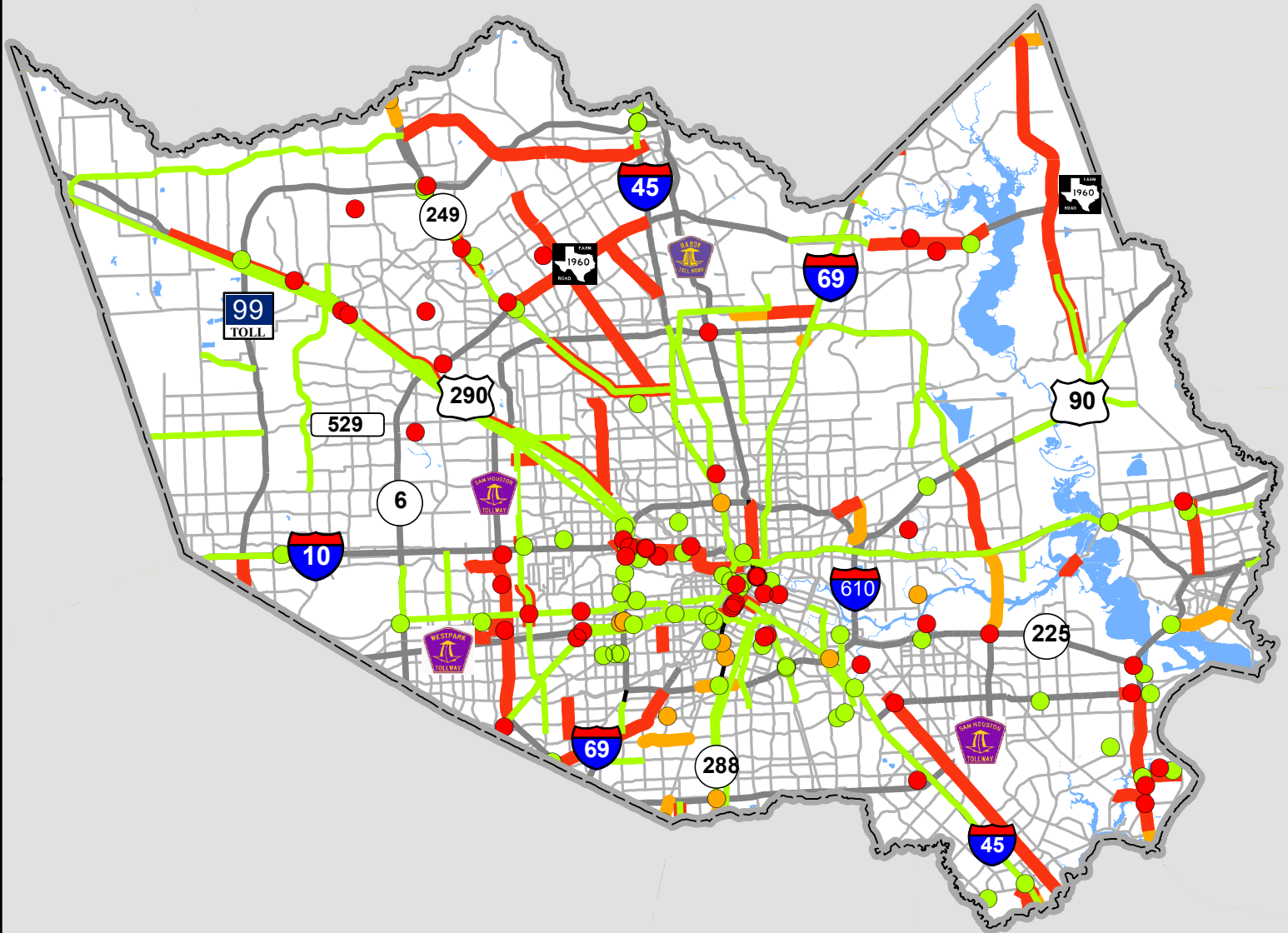


Houston-Galveston Area Council

3555 Timmons Ln, Suite 120
Houston, TX 77027
Phone: 713-627-3200
Web: www.h-gac.com



2045 Regional Transportation Plan (RTP) Projects Harris County



Legend

- Funded Projects (TIP/10yr)
- Planned Projects
- Let Projects

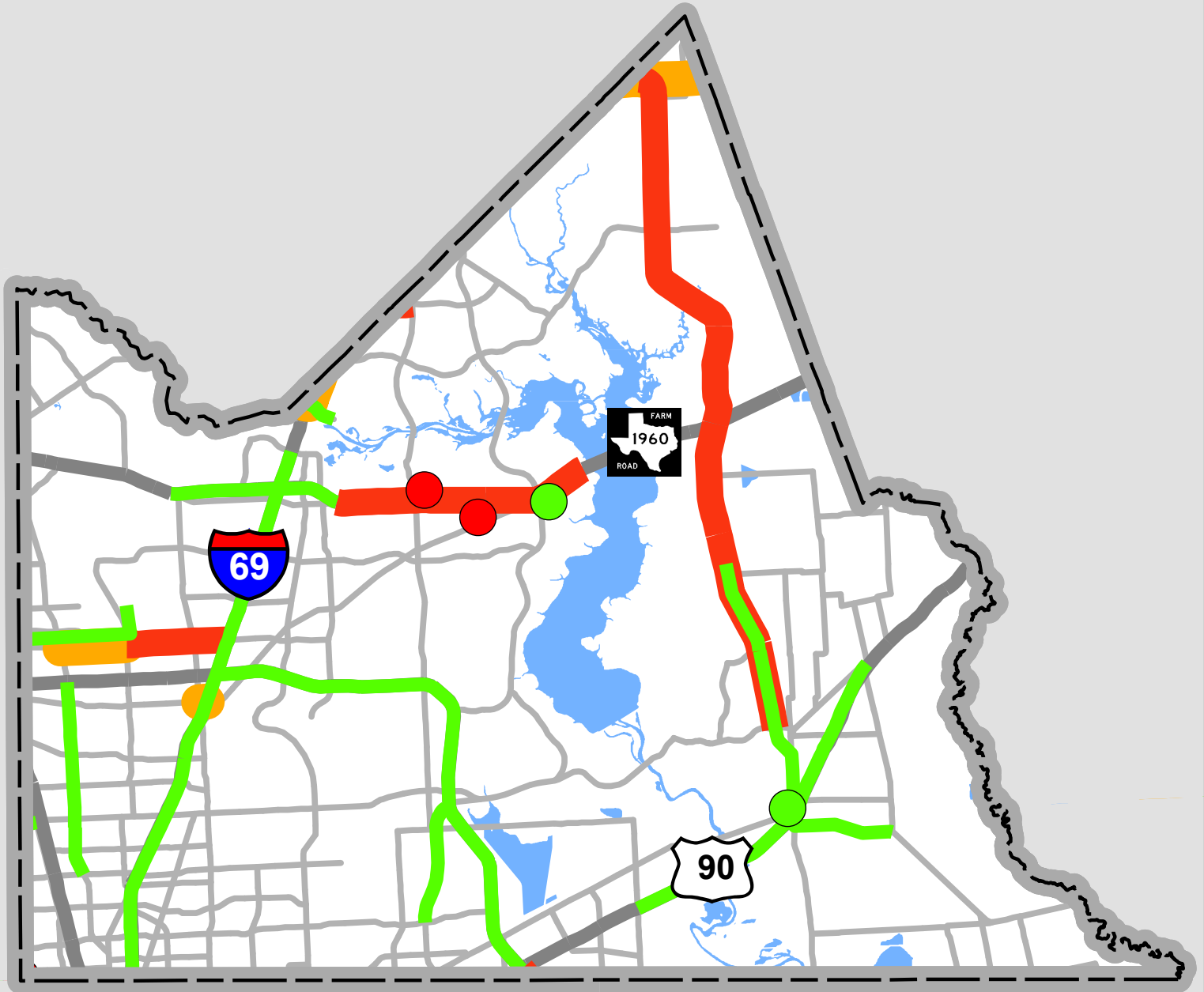
This product is for informational purposes and may not have been prepared for or be suitable for legal, engineering, or surveying purposes. It does not represent an on-the-ground survey and represents only the approximate relative location of property boundaries.






3555 Timmons Ln, Suite 120
Houston, TX 77027
Phone: 713-627-3200
Web: www.h-gac.com



2045 Regional Transportation Plan (RTP) Projects NE Quarter of Harris County



Legend

-  Funded Projects (TIP/10yr)
-  Planned Projects
-  Let Projects

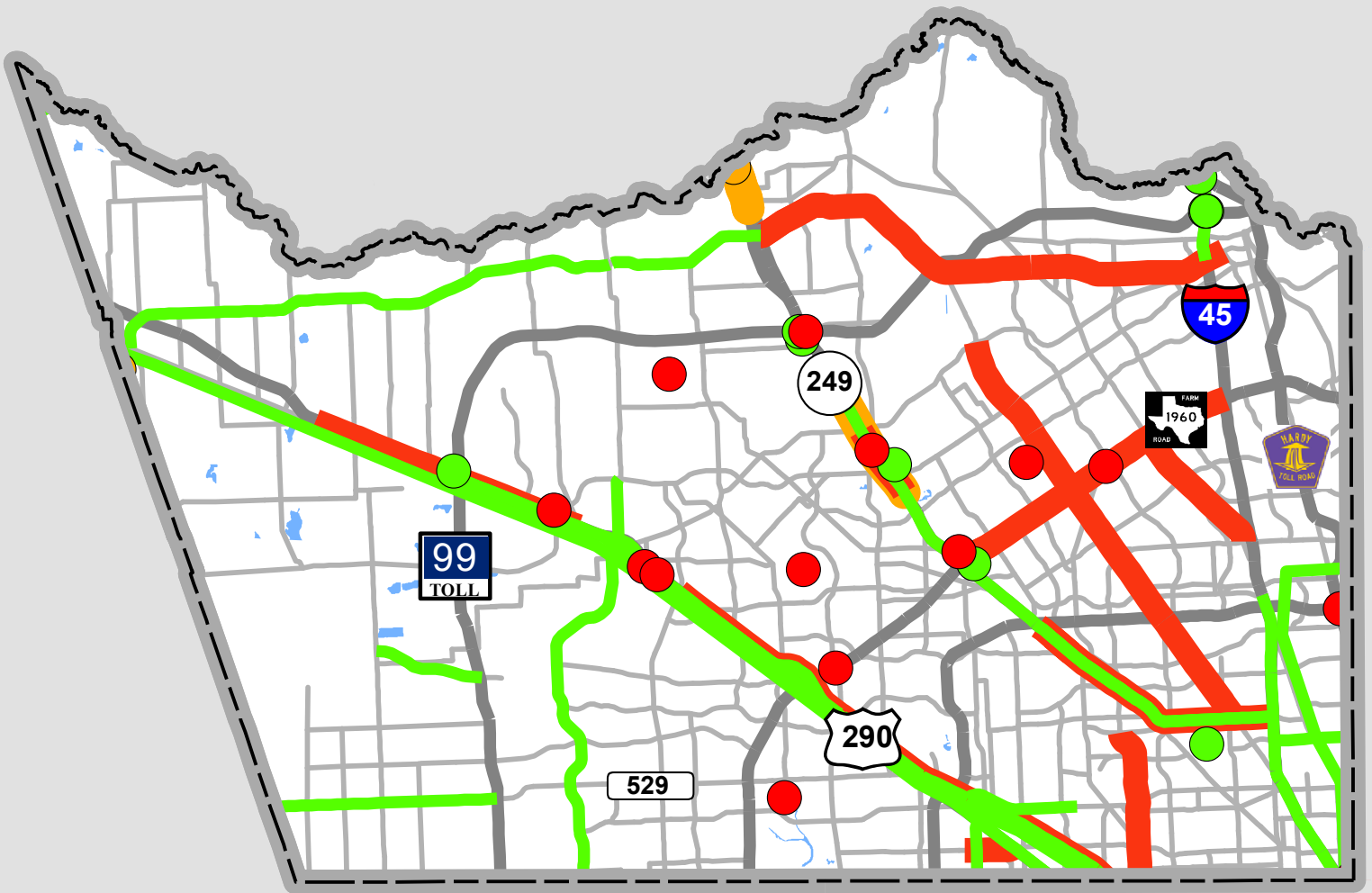
This product is for informational purposes and may not have been prepared for or be suitable for legal, engineering, or surveying purposes. It does not represent an on-the-ground survey and represents only the approximate relative location of property boundaries.






3555 Timmons Ln, Suite 120
Houston, TX 77027
Phone: 713-627-3200
Web: www.h-gac.com



2045 Regional Transportation Plan (RTP) Projects NW Quarter of Harris County



Legend

-  Funded Projects (TIP/10yr)
-  Planned Projects
-  Let Projects

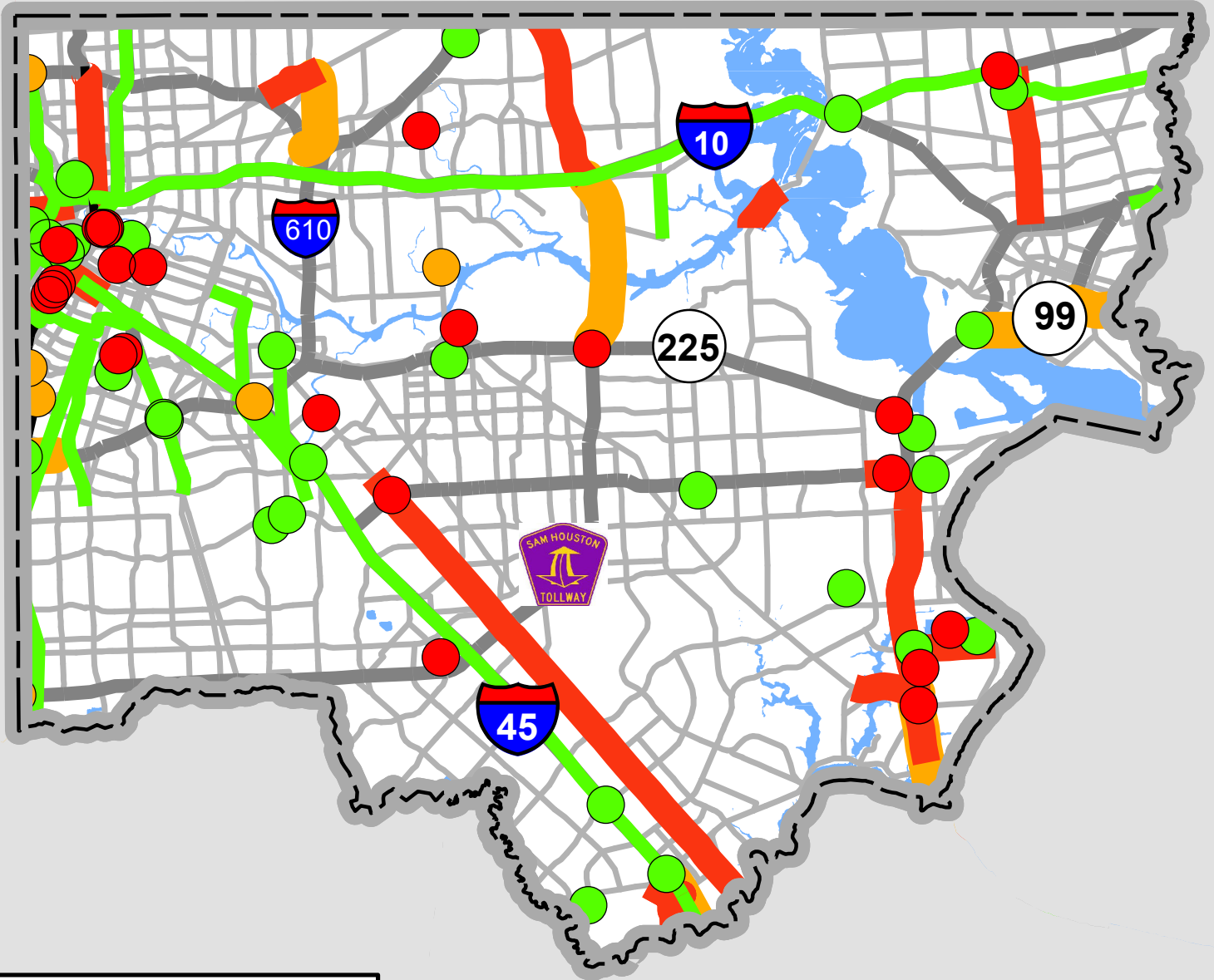
This product is for informational purposes and may not have been prepared for or be suitable for legal, engineering, or surveying purposes. It does not represent an on-the-ground survey and represents only the approximate relative location of property boundaries.



3555 Timmons Ln, Suite 120
Houston, TX 77027
Phone: 713-627-3200
Web: www.h-gac.com



2045 Regional Transportation Plan (RTP) Projects SE Quarter of Harris County



Legend

- Funded Projects (TIP/10yr)
- Planned Projects
- Let Projects

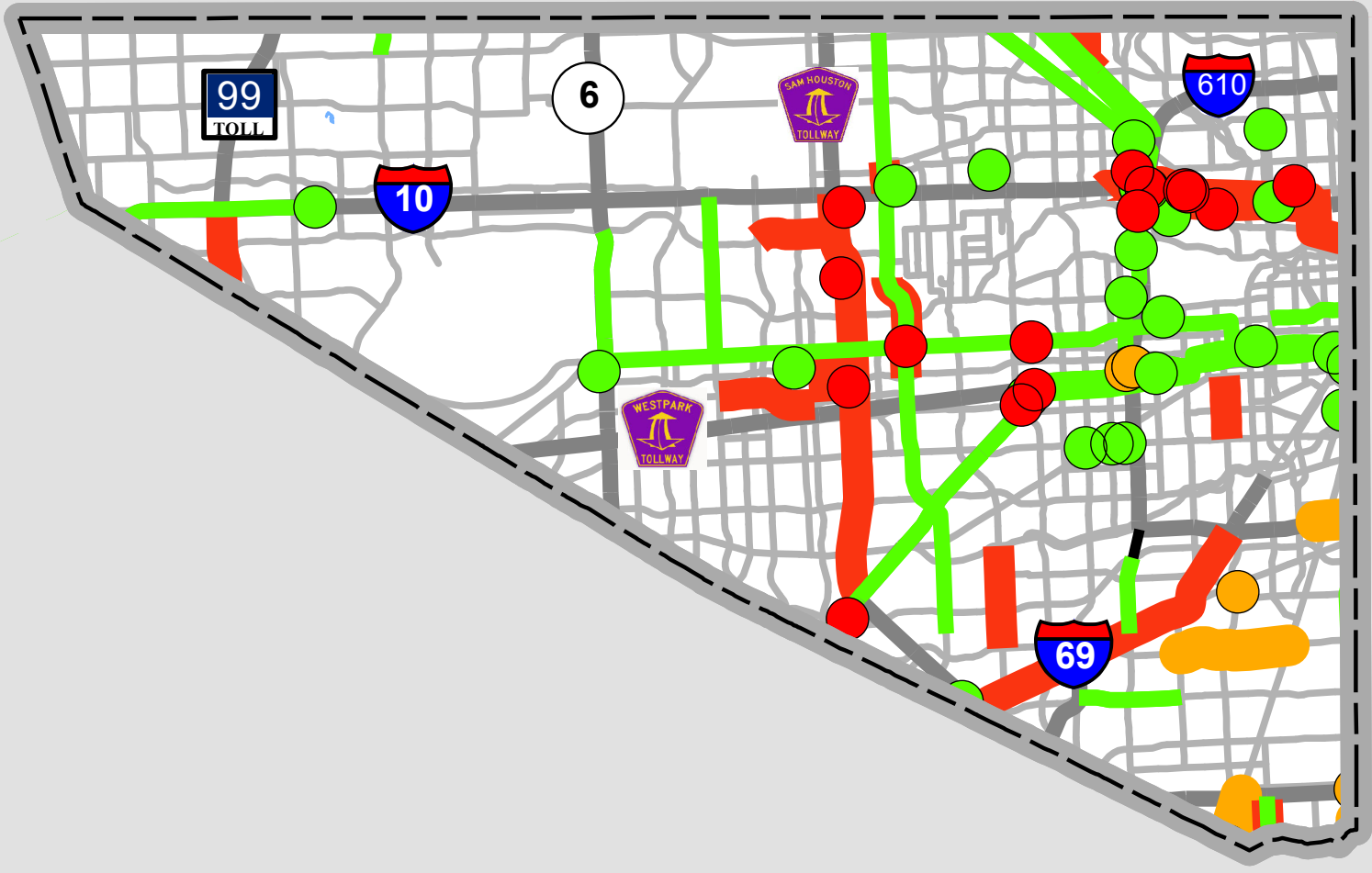
This product is for informational purposes and may not have been prepared for or be suitable for legal, engineering, or surveying purposes. It does not represent an on-the-ground survey and represents only the approximate relative location of property boundaries.



3555 Timmons Ln, Suite 120
 Houston, TX 77027
 Phone: 713-627-3200
 Web: www.h-gac.com



2045 Regional Transportation Plan (RTP) Projects SW Quarter of Harris County



Legend

- Funded Projects (TIP/10yr)
- Planned Projects
- Let Projects

This product is for informational purposes and may not have been prepared for or be suitable for legal, engineering, or surveying purposes. It does not represent an on-the-ground survey and represents only the approximate relative location of property boundaries.

DRAFT 2045 RTP PROJECTS LIST BY COUNTY

MPOID	County	Sponsor*	Facility	From	To	Description	Length (mi)	Main Lanes	Frontage Lanes	Fiscal Year	Analysis Year*	Total Project	
												Cost (M, YOE)	Funding
18045	Harris	CITY OF BELLAIRE	BELLAIRE BLVD, BISSONNET STREET, SOUTH RICE AVENUE, NEWCASTLE STREET	VA	VA	TRAFFIC SIGNAL TIMING OPTIMIZATION PROGRAM FOR THE CITY OF BELLAIRE	8.4	(4,4)	n/a	2030	EXEMPT	\$ 1.00	NO
18020	Harris	CITY OF BELLAIRE	BELLAIRE BLVD; BISSONNET ST; S RICE AVE; NEWCASTLE ST	CHIMNEY ROCK TO NEWCASTLE; CHIMNEY ROCK TO NEWCASTLE	FOURNACE PLACE TO BEECHNUT; BISSONNET TO BEECHNUT	INSTALLATION FIBER OPTIC CABLE, TWISTED-PAIR COMMUNICATION CABLE, CLOSED-CIRCUIT (CCTV) CAMERAS, DYNAMIC MESSAGE SIGNS AND LOOP DETECTOR SENSORS AT 14 EXISTING TRAFFIC SIGNALS MAINTAINED BY THE CITY OF BELLAIRE.		n/a	n/a	2022	EXEMPT	\$.80	YES
18070	Harris	CITY OF FRIENDSWOOD	BAY AREA BLVD.	AT PARK BEND DR.	BROOKSIDE SCHOOL	CONSTRUCT NEW 6' CONCRETE SIDEWALKS WITH TRAFFIC SIGNAL & CROSSWALKS AT W. BAY AREA BLVD & PREFABRICATED PEDESTRIAN/BICYCLIST BRIDGE OVER DRAINAGE CHANNEL.		n/a	n/a	2033	EXEMPT	\$ 1.50	NO
18040	Harris	CITY OF HOUSTON	ALDINE WESTFIELD	SL 8	LITTLE YORK RD	RECONSTRUCT AND WIDEN FROM 2 LANES TO 4 LANES.	4.8	(2,4)	n/a	2030	EXEMPT	\$ 119.33	NO
18034	Harris	CITY OF HOUSTON	ANTOINE DR	US 290	W. MOUNT HOUSTON	WIDEN 4 LANE TO 6 LANE ROADWAY WITH SIDEWALKS, TURN LANES, BICYCLE PATH, INTERSECTION IMPROVEMENTS AND A RAILROAD GRADE SEPARATION	4.9	(4,6)	n/a	2025	2030	\$ 126.01	YES
13616	Harris	CITY OF HOUSTON	BAYOU DR	BURNETT RD EXT	QUITMAN RD	ENGINEERING AND ROW AND CONSTRUCTION OF 48-FOOT WIDE CONCRETE PAVEMENT WITH CURBS SIDEWALKS STREET LIGHTING AND NECESSARY UNDERGROUND UTILITIES CONNECTOR TO NORTHSIDE INTERMODAL TRANSIT FACILITY	0.5	(0,4)	n/a	2020	NRS	\$ 4.88	NO

*Analysis Year - NRS, EREA, and EXEMPT are exempt from conformity or are not considered regionally significant under H-GAC regional emissions analysis.

*Sponsor - HCTTF are projects recommended by High Capacity Transit Task Force and not included in METRONext.

DRAFT 2045 RTP PROJECTS LIST BY COUNTY

MPOID	County	Sponsor*	Facility	From	To	Description	Length (mi)	Main Lanes	Frontage Lanes	Fiscal Year	Analysis Year*	Total Project	
												Cost (M, YOE)	Funding
12696	Harris	CITY OF HOUSTON	BISSONNET ST	DAIRY ASHFORD RD	SL 8	WIDENING TO 6-LANES INCLUDING CONCRETE PAVEMENT, CURBS, DRAINAGE, NECESSARY UNDERGROUND UTILITIES AND TRAFFIC SIGNAL MODIFICATIONS	2.6	(4,6)	n/a	2020	NRS	\$ 15.57	NO
162	Harris	CITY OF HOUSTON	BOONE RD	ALIEF CLODINE	WESTPARK	CONSTRUCT 4-LANE ROAD	0.4	(0,4)	n/a	2020	NRS	\$.66	NO
14185	Harris	CITY OF HOUSTON	BUFFALO SPEEDWAY	FUQUA W	CITY LIMIT	ROADWAY EXTENSION OF 4-LANES	0.4	(0,4)	n/a	2020	NRS	\$ 1.38	NO
13615	Harris	CITY OF HOUSTON	BURNETT ST	CHESTNUT ST	MAURY ST	ENGINEERING DESIGN OF PROPOSED BURNETT STREET FROM FULTON AVENUE TO PROPOSED BAYOU DRIVE. ROADWAY IS REQUESTED BY METRO OF CITY OF HOUSTON FOR ACCESS AND MOBILITY IMPROVEMENTS AT THE METRO INTERMODAL FACILITY NORTH OF DOWNTOWN HOUSTON. PROJECT INCLUDES REAL ESTATE ACQUISITION, CONSTRUCTION OF 48-FOOT WIDE CONCRETE PAVEMENT WITH CURBS, SIDEWALKS, STREET LIGHTING AND NECESSARY UNDERGROUND UTILITIES.	0.5	(2,4)	n/a	2020	NRS	\$ 3.14	NO
14186	Harris	CITY OF HOUSTON	CALVALCADE RD	HOMESTEAD RD	LIBERTY RD	ROADWAY EXTENSION OF 4-LANES	0.5	(0,4)	n/a	2020	NRS	\$ 6.23	NO
12709	Harris	CITY OF HOUSTON	CHIMNEY ROCK RD	OREM DR W	SL 8	CONSTRUCT NEW 4-LANE	1.3	(0,4)	n/a	2023	NRS	\$ 16.77	NO
10076	Harris	CITY OF HOUSTON	CITY OF HOUSTON	AT SOUTHWEST QUADRANT		ROW MAINTENANCE FACILITY SOUTHWEST QUADRANT	0.0	n/a	n/a	2023	EXEMPT	\$ 55.35	NO
10077	Harris	CITY OF HOUSTON	CITY OF HOUSTON	VA	VA	CITYWIDE STREET OVERLAY PROJECT	0.0	n/a	n/a	2023	EXEMPT	\$ 290.59	NO
10082	Harris	CITY OF HOUSTON	CITY OF HOUSTON	VA	VA	MONUMENTATION REPLACEMENT & RECONSTRUCTION	0.0	n/a	n/a	2023	EXEMPT	\$ 1.81	NO
10086	Harris	CITY OF HOUSTON	CITY OF HOUSTON	VA	VA	NEIGHBORHOOD TRAFFIC PROJECTS	0.0	n/a	n/a	2023	EXEMPT	\$ 20.76	NO

*Analysis Year - NRS, EREA, and EXEMPT are exempt from conformity or are not considered regionally significant under H-GAC regional emissions analysis.

*Sponsor - HCTTF are projects recommended by High Capacity Transit Task Force and not included in METRONext.

DRAFT 2045 RTP PROJECTS LIST BY COUNTY

MPOID	County	Sponsor*	Facility	From	To	Description	Length (mi)	Main Lanes	Frontage Lanes	Fiscal Year	Analysis Year*	Total Project	
												Cost (M, YOE)	Funding
10088	Harris	CITY OF HOUSTON	CITY OF HOUSTON	VA	VA	INTERSECTION REDESIGN & STREET SAFETY	0.0	n/a	n/a	2023	EXEMPT	\$ 41.51	NO
10089	Harris	CITY OF HOUSTON	CITY OF HOUSTON	VA	VA	STREET INVENTORY & PAVEMENT MANAGEMENT PROGRAM	0.0	n/a	n/a	2023	EXEMPT	\$ 4.51	NO
10090	Harris	CITY OF HOUSTON	CITY OF HOUSTON	VA	VA	STREET & BRIDGE PROGRAM MANAGEMENT	0.0	n/a	n/a	2023	EXEMPT	\$ 27.99	NO
10091	Harris	CITY OF HOUSTON	CITY OF HOUSTON	VA	VA	RAILROAD CROSSING IMPROVEMENTS	0.0	n/a	n/a	2023	EXEMPT	\$ 20.76	NO
13650	Harris	CITY OF HOUSTON	CITY OF HOUSTON	VA	VA	HOUSTON INTELLIGENT CORRIDORS FOR TRANSPORTATION EFFICIENCY (ICTE)	0.0	n/a	n/a	2020	EXEMPT	\$ 30.86	NO
18094	Harris	CITY OF HOUSTON	CITY OF HOUSTON OFF-ROAD SHARED USE PATH	SAN FELIPE	RICHMOND	CONSTRUCT 10' WIDE SHARED-USE CONCRETE PATH.	1.0	n/a	n/a	2039	EXEMPT	\$ 6.54	NO
18142	Harris	CITY OF HOUSTON	CS	IH 10	NEVADA/BOMAR ST	RECONSTRUCT AND REALIGN WITH SINGLE POINT URBAN INTERCHANGE AT MEMORIAL DRIVE, BICYCLE AND PEDESTRIAN IMPROVEMENTS, SIGNAL IMPROVEMENTS IMPROVED TRANSIT STOPS AND DETENTION PONDS.		n/a	n/a	2042	EXEMPT	\$ 223.59	NO
2978	Harris	CITY OF HOUSTON	DAIRY ASHFORD RD	MEMORIAL DR	BRIAR FOREST	WIDEN TO 6-LANES	1.0	(4,6)	n/a	2020	NRS	\$ 3.41	NO
5036	Harris	CITY OF HOUSTON	EL DORADO BLVD	FM 235 I	HORSEPEN BAYOU	WIDEN TO 4-LANE DIVIDED ROADWAY	1.8	(2,4)	n/a	2021	NRS	\$ 13.10	NO
17087	Harris	CITY OF HOUSTON	FM 1960	MILLS RD	SH 249	CONSTRUCT SHARED USE PATH	0.5	n/a	n/a	2020	EXEMPT	\$.68	YES
17074	Harris	CITY OF HOUSTON	FM 526	WOODFOREST BLVD TO IH 10	AND FM 526 TO GREENS BAYOU ALONG IH 10 AND NORMANDY ST	CONSTRUCT 10 FT SHARED USED PATH AND 5-6 FT SIDEWALKS IN SECTIONS	1.3	n/a	n/a	2020	EXEMPT	\$ 3.10	YES
17093	Harris	CITY OF HOUSTON	FONDREN RD	BRAESWOOD BLVD S	AIRPORT BLVD W	WIDEN TO 6 LANES WITH TRAFFIC SIGNAL AND DRAINAGE IMPROVEMENTS	2.2	(4,6)	n/a	2021	NRS	\$ 31.57	YES

*Analysis Year - NRS, EREA, and EXEMPT are exempt from conformity or are not considered regionally significant under H-GAC regional emissions analysis.

*Sponsor - HCTTF are projects recommended by High Capacity Transit Task Force and not included in METRONext.

DRAFT 2045 RTP PROJECTS LIST BY COUNTY

MPOID	County	Sponsor*	Facility	From	To	Description	Length (mi)	Main Lanes	Frontage Lanes	Fiscal Year	Analysis Year*	Total Project	
												Cost (M, YOE)	Funding
14187	Harris	CITY OF HOUSTON	FUQUA ST	SH 288	CULLEN BLVD	WIDEN FROM 2-LANES TO 4-LANES	1.9	(2,4)	n/a	2020	NRS	\$ 20.76	NO
77	Harris	CITY OF HOUSTON	GESSNER DR	N OF BRIAR FOREST	WESTHEIMER ST	WIDEN TO 6-LANES AND REPLACE TRAFFIC SIGNALS IN CONJUNCTION WITH DRAINAGE AND PUBLIC UTILITY IMPROVEMENTS	0.7	(4,6)	n/a	2024	2030	\$ 36.00	NO
17111	Harris	CITY OF HOUSTON	GESSNER DR S	WESTHEIMER RD	RICHMOND AVE	WIDEN TO 6-LANES AND REPLACE TRAFFIC SIGNALS IN CONJUNCTION WITH DRAINAGE AND PUBLIC UTILITY IMPROVEMENTS	0.7	(4,6)	n/a	2024	2030	\$ 14.76	NO
17112	Harris	CITY OF HOUSTON	GESSNER DR S	AT WESTHEIMER RD		CONSTRUCT GRADE SEPARATION OVER WESTHEIMER RD	0.0	(6,6)	n/a	2025	EREA	\$ 46.20	NO
10062	Harris	CITY OF HOUSTON	GREENBRIAR ST	RICE BLVD	MAIN ST S	ENGR & RECONSTRUCT OF EXISTING CONCRETE RDWY W/ CURBS, SIDEWALKS, STREET LIGHTING & UNDERGROUND UTILITIES	1.0	(2,2)	n/a	2020	EXEMPT	\$ 6.56	NO
5030	Harris	CITY OF HOUSTON	GREENS RD	JFK BLVD	IH 69	RECONSTRUCT AND WIDEN FROM 2 LANE TO 4-LANES DIVIDED	2.5	(2,4)	n/a	2020	NRS	\$ 20.00	YES
10039	Harris	CITY OF HOUSTON	HARRISBURG BLVD	AT HB&T RR		DESIGN & ENGINEERING OF 4-LANE GRADE SEPARATION	0.0	(4,4)	n/a	2023	EXEMPT	\$ 14.67	NO
17120	Harris	CITY OF HOUSTON	HCFC CHANNEL	DAIRY ASHFORD RD S	BW 8/ARTHUR STOREY PARK	CONSTRUCT 10-FOOT MULTIUSE TRAIL AND ASSOCIATED INTERSECTION, SAFETY, SIGNAGE, AND AMENITIES (LANDSCAPING, BENCHES, ETC.)	2.5	n/a	n/a	2023	EXEMPT	\$ 3.20	NO
18099	Harris	CITY OF HOUSTON	HEIGHTS HIKE AND BIKE	NOTHEWEST TRANSIT CENTER	MEMORIAL DRIVE	CONSTRUCT 8', 10', 12' OR 14' SHARED USE PATH IN SECTIONS WITH PROTECTIVE BOLLARDS AND RAILINGS AND NEW BIKE ROUTE SIGNAGE.	4.3	n/a	n/a	2039	EXEMPT	\$ 21.64	NO
18072	Harris	CITY OF HOUSTON	HERMANN PARK DR.	CAMBRIDGE ST.	HERMAN DR.	CONSTRUCT BIKE AND PEDESTRIAN OFF-STREET TRAILS AND DEDICATED ON-STREET BIKE LANES WITH IMPROVED STREET CROSSWALKS IN HERMANN PARK.		n/a	n/a	2033	EXEMPT	\$ 16.17	NO

*Analysis Year - NRS, EREA, and EXEMPT are exempt from conformity or are not considered regionally significant under H-GAC regional emissions analysis.

*Sponsor - HCTTF are projects recommended by High Capacity Transit Task Force and not included in METRONext.

DRAFT 2045 RTP PROJECTS LIST BY COUNTY

MPOID	County	Sponsor*	Facility	From	To	Description	Length (mi)	Main Lanes	Frontage Lanes	Fiscal Year	Analysis Year*	Total Project	
												Cost (M, YOE)	Funding
13755	Harris	CITY OF HOUSTON	HIRAM CLARKE RD	SL 8	HIRAM CLARKE RD TERMINUS	CONSTRUCT 4-LANE CURB & GUTTER WITH STORM SEWER	0.5	(0,4)	n/a	2020	NRS	\$ 3.23	NO
86	Harris	CITY OF HOUSTON	HOLLISTER DR	CLAY RD	HAMMERLY	WIDEN TO 4-LANE DIVIDED	1.5	(2,4)	n/a	2020	NRS	\$ 9.43	NO
17047	Harris	CITY OF HOUSTON	HOUSTON CBD	VA	VA	IMPLEMENTATION OF AUTOMATED PARKING GUIDANCE SYSTEM (AGPS) INCLUDING DYNAMIC MESSAGE SIGNS AND INFORMATION SYSTEMS	0.0	n/a	n/a	2019	EXEMPT	\$ 5.10	YES
13666	Harris	CITY OF HOUSTON	KEEGANS BAYOU TRAIL	KIRKWOOD	HUNTINGTON ESTATES	CONSTRUCT PEDESTRIAN/BIKE TRAIL CONNECTING TO KIRKWOOD CROSSING UNDER DAIRY ASHFORD CONNECTING MULTIPLE COMMUNITIES	2.0	n/a	n/a	2020	EXEMPT	\$ 4.61	NO
115	Harris	CITY OF HOUSTON	MARTIN LUTHER KING BLVD	ALMEDA-GENOA	FUQUA	WIDEN TO 4-LANE UNDIVIDED	0.6	(2,4)	n/a	2020	NRS	\$ 10.45	NO
17103	Harris	CITY OF HOUSTON	MEMORIAL TO SAN FELIPE HIKE & BIKE	MEMORIAL DR	SAN FELIPE ST	CONSTRUCT 10FT MULTI-USE TRAIL WITHIN CENTERPOINT UTILITY CORRIDOR	0.0	n/a	n/a	2021	EXEMPT	\$ 14.20	YES
7677	Harris	CITY OF HOUSTON	OREM DR E	SH 288	CULLEN BLVD	CONSTRUCTION 4-LANE CONCRETE BLVD SECTION W/BRIDGES AND DRAINAGE	1.8	(0,4)	n/a	2020	NRS	\$ 10.53	NO
14189	Harris	CITY OF HOUSTON	PARKER RD	WOODWICK	MESA	CONSTRUCT 4-LANE ROADWAY	1.2	(0,4)	n/a	2020	NRS	\$ 15.14	NO
10063	Harris	CITY OF HOUSTON	QUITMAN ST	IH 45	STEVENS ST	ENGR & CONSTRUCT FOR THE RECONSTRUCT OF THE EXISTING CONCRETE RDWY W/ CURBS SIDEWALKS STREET LIGHTING & UNDERGROUND UTILITIES	1.5	(2,2)	n/a	2023	EXEMPT	\$ 5.97	NO
134	Harris	CITY OF HOUSTON	RICHMOND AVE	W OF ROGERDALE	WILCREST	WIDEN TO 6-LANES	0.7	(4,6)	n/a	2020	NRS	\$ 1.53	NO
2931	Harris	CITY OF HOUSTON	SIMS BAYOU TRAIL	POST OAK RD S	IH 45 S	CONSTRUCT SIMS BAYOU TRAIL	14.0	n/a	n/a	2020	EXEMPT	\$ 11.60	NO
5007	Harris	CITY OF HOUSTON	TANNER RD	TRIWAY LN	HEMPSTEAD	WIDEN FROM 2 LANES TO 4-LANE DIVIDED	1.2	(2,4)	n/a	2024	NRS	\$ 15.40	NO

*Analysis Year - NRS, EREA, and EXEMPT are exempt from conformity or are not considered regionally significant under H-GAC regional emissions analysis.

*Sponsor - HCTTF are projects recommended by High Capacity Transit Task Force and not included in METRONext.

DRAFT 2045 RTP PROJECTS LIST BY COUNTY

MPOID	County	Sponsor*	Facility	From	To	Description	Length (mi)	Main Lanes	Frontage Lanes	Fiscal Year	Analysis Year*	Total Project	
												Cost (M, YOE)	Funding
18066	Harris	CITY OF HOUSTON	UPTOWN PARK BLVD.	WOODWAY AT LOOP 610	POST OAK BLVD. AT LOOP 610	CONSTRUCT 10' SHARED USE PATH. RECONSTRUCT PORTION OF NB TRAVEL LANES OF UPTOWN PARK BLVD. CONCEPT INCLUDES SAFETY ELEMENTS SUCH AS A SPEED TABLE. CONTINUE 10' SUP EAST ON POST OAK BLVD. WITH PED.LIGHTING.	1.9	n/a	n/a	2033	EXEMPT	\$ 19.84	NO
18080	Harris	CITY OF HOUSTON	VA	VA	VA	INSTALL FIBER OPTIC CABLES AND COMMUNICATION EQUIPMENT BETWEEN HOUSTON EMERGENCY CENTER, TRAFFIC OPERATION MAINTENANCE FACILITY AND HOUSTON TRANSTAR AND CERTAIN TRAFFIC SIGNALS	27.0	(4,4)	n/a	2035	EXEMPT	\$ 15.91	NO
351	Harris	CITY OF HOUSTON	WAYSIDE DR S	AIRPORT BLVD	OREM DR E	CONSTRUCT 4-LANE UNDIVIDED IN SECTIONS	1.4	(0,4)	n/a	2020	NRS	\$ 20.58	NO
14190	Harris	CITY OF HOUSTON	WAYSIDE DR S	REED RD	AIRPORT BLVD	CONSTRUCT 4-LANE ROADWAY	1.5	(0,4)	n/a	2020	NRS	\$ 15.80	NO
14191	Harris	CITY OF HOUSTON	WAYSIDE DR S	OREM	BW 8 S	WIDEN TO 4-LANE ROADWAY	1.7	(2,4)	n/a	2020	NRS	\$ 17.11	NO
11380	Harris	CITY OF HOUSTON	WEST BELT RR	AT YORK ST		CONSTRUCT RAILROAD UNDERPASS AT YORK STREET AND CLOSE AT-GRADE CROSSINGS AT SAMPSON, MCKINNEY AND MILBY STREETS. THE YORK STREET CROSSING AT GH&H WILL ALSO BE CLOSED.	0.0	n/a	n/a	2020	EXEMPT	\$ 46.71	YES
17067	Harris	CITY OF HOUSTON	WEST BELT RR	AT NAVIGATION BLVD/COMMERCE ST		CONSTRUCT RAILROAD UNDERPASS AT NAVIGATION/COMMERCE AND CLOSE AT-GRADE CROSSINGS AT HUTCHINS AND COMMERCE STREETS	0.5	n/a	n/a	2021	EXEMPT	\$ 51.26	YES
17094	Harris	CITY OF HOUSTON	WESTPARK DR	DAIRY ASHFORD RD	WILCREST ST	WIDEN TO 4-LANES AND REPLACE TRAFFIC SIGNALS IN CONJUNCTION WITH DRAINAGE AND PUBLIC UTILITY IMPROVEMENTS	2.1	(2,4)	n/a	2021	2030	\$ 15.22	YES
165	Harris	CITY OF HOUSTON	WILCREST DR	MEMORIAL DR	BELLAIRE BLVD	WIDEN TO 6-LANES	4.7	(4,6)	n/a	2020	NRS	\$ 7.95	NO

*Analysis Year - NRS, EREA, and EXEMPT are exempt from conformity or are not considered regionally significant under H-GAC regional emissions analysis.

*Sponsor - HCTTF are projects recommended by High Capacity Transit Task Force and not included in METRONext.

DRAFT 2045 RTP PROJECTS LIST BY COUNTY

MPOID	County	Sponsor*	Facility	From	To	Description	Length (mi)	Main Lanes	Frontage Lanes	Fiscal Year	Analysis Year*	Total Project	
												Cost (M, YOE)	Funding
I0033	Harris	CITY OF HOUSTON	YORK ST	NAVIGATION BLVD	POLK ST	RECONSTRUCT EXISTING CONCRETE RDWY: INCL ENGR & CONSTRUCT FOR 4 LANE CONCRETE RDWY W/PARKING, CURBS, SIDEWALKS, STREET LIGHTING & NECESSARY UNDERGROUND UTILITIES	1.1	(3,4)	n/a	2020	NRS	\$ 5.05	NO
532	Harris	CITY OF HOUSTON - HOUSTON PUBLIC WORKS	AIRPORT BLVD W	CHIMNEY ROCK	HIRAM CLARKE RD	CONSTRUCT 4-LANE DIVIDED (RAISED MEDIAN) URBAN STREET ON NEW LOCATION (PASS)	2.3	(0,4)	n/a	2034	2040	\$ 54.70	NO
I8152	Harris	CITY OF HOUSTON - HOUSTON PUBLIC WORKS	BROADWAY ST	IH 45	SH 3	RECONSTRUCTION WITH LEFT-TURN BAYS, INTERSECTION IMPROVEMENTS, RAILROAD SAFETY MEDIANS, WIDENED SIDEWALKS, A BUFFERED BICYCLE FACILITY AND IMPROVED PARKING		n/a	n/a	2037	EXEMPT	\$ 44.96	NO
I8157	Harris	CITY OF HOUSTON - HOUSTON PUBLIC WORKS	FUQUA ST W	COH LIMIT	CHIMNEY ROCK RD	RECONSTRUCT ROADWAY WITH ACCESS MANAGEMENT IMPROVEMENTS INCLUDING TURNING BAYS AT MEDIAN OPENINGS, TURN LANES, SIGNALIZED INTERSECTIONS, RELOCATION OF BUS STOPS AND DRIVEWAYS	1.4	(4,4)	n/a	2037	EXEMPT	\$ 45.84	NO
I8071	Harris	CITY OF HOUSTON - HOUSTON PUBLIC WORKS	WESTHEIMER RD	S. MAIN ST	SHEPHERD DR	RECONSTRUCT AS 3 LANES WITH EXPANDED SIDEWALK WIDTH (ROAD DIET), INTERSECTION IMPROVEMENTS WITH TURN LANES, TRAFFIC SIGNALS, ACCESS MANAGEMENT INCLUDING NEW BUS STOP & ON-STREET PARKING.	3.6	(4,3)	n/a	2033	NRS	\$ 89.47	NO

*Analysis Year - NRS, EREA, and EXEMPT are exempt from conformity or are not considered regionally significant under H-GAC regional emissions analysis.

*Sponsor - HCTTF are projects recommended by High Capacity Transit Task Force and not included in METRONext.

DRAFT 2045 RTP PROJECTS LIST BY COUNTY

MPOID	County	Sponsor*	Facility	From	To	Description	Length (mi)	Main Lanes	Frontage Lanes	Fiscal Year	Analysis Year*	Total Project	
												Cost (M, YOE)	Funding
18092	Harris	CITY OF HOUSTON - PARKS & RECREATION DEPARTMENT	CENTERPOINT, METRO & HCTRA EASEMENTS	VA	VA	CONSTRUCT A NEW NORTH-SOUTH GREENWAY INCLUDING A 10' WIDE SHARED-USE CONCRETE TRAIL WITH WAYFINDING. ALSO, CREATE A NEW EAST-WEST TRAIL IN THE METRO RIGHT OF WAY ALONG WESTPARK DRIVE TO THE HILLCROFT PARK AND RIDE.	1.0	n/a	n/a	2039	EXEMPT	\$ 50.00	NO
18093	Harris	CITY OF HOUSTON - PARKS & RECREATION DEPARTMENT	PORT CONNECTOR GREENWAY	VA	VA	CONSTRUCT A NEW NORTH-SOUTH GREENWAY INCLUDING DEDICATED BIKE PATHS, A NEW BRIDGE OVER BUFFALO BAYOU, A NEW TRAIL ALONGSIDE OLD GALVESTON ROAD, A NEW BRIDGE ACROSS SIMS TO A NEW GREENWAY SOUTH TO HOBBY AIRPORT, PLUS ASSOCIATED INTERSECTION IMPROVEMENTS.	0.7	n/a	n/a	2039	EXEMPT	\$ 100.95	NO
7633	Harris	CITY OF LA PORTE	CITY OF LA PORTE BIKE TRAIL SYSTEM	VA	VA	COMPREHENSIVE BIKE/PED TRAIL SYSTEM FOR CITY OF LA PORTE	21.0	n/a	n/a	2023	EXEMPT	\$ 13.01	NO
7607	Harris	CITY OF LA PORTE	N 16TH ST	W. MAIN ST	SH 146	CONSTRUCT 4-LANE DIVIDED ARTERIAL AND CROSSOVER/UNDERPASS AT INTERSECTION	1.2	(2,4)	n/a	2023	NRS	\$ 8.69	NO
13828	Harris	CITY OF LA PORTE	W & E MAIN ST, SAN JACINTO ST, FAIRMONT PARKWAY,	W MAIN ST & SH 146 TO E MAIN ST & SAN JACINTO ST, UP	FROM E. MAIN, SAN JACINTO ST TO PARK ST & FAIRMONT PARKWAY	CITY OF LA PORTE STREETScape IMPROVEMENTS: MAIN, SAN JACINTO, 'E' STREETS AND FAIRMONT PKWY	2.7	n/a	n/a	2029	EXEMPT	\$ 8.02	NO
7604	Harris	CITY OF LA PORTE	WHARTON WEEMS BLVD	POWELL RD	SH 146	CONSTRUCT NEW 4-LANE DIVIDED ARTERIAL CONCRETE CURB & GUTTER & UNDERGROUND STORM SEWER	0.3	(0,4)	n/a	2020	NRS	\$ 7.55	NO
17080	Harris	CITY OF LEAGUE CITY	LANDING BLVD/NASA RD 1 BYPASS	NASA 1 BYPASS AT IH 45 S	FM 518	CONSTRUCT 4-LANE DIVIDED ROADWAY ON NEW ALIGNMENT WITH PEDESTRIAN/BICYCLE ACCOMODATIONS	1.3	(0,4)	n/a	2021	NRS	\$ 27.40	YES

*Analysis Year - NRS, EREA, and EXEMPT are exempt from conformity or are not considered regionally significant under H-GAC regional emissions analysis.

*Sponsor - HCTTF are projects recommended by High Capacity Transit Task Force and not included in METRONext.

DRAFT 2045 RTP PROJECTS LIST BY COUNTY

MPOID	County	Sponsor*	Facility	From	To	Description	Length (mi)	Main Lanes	Frontage Lanes	Fiscal Year	Analysis Year*	Total Project	
												Cost (M, YOE)	Funding
I 1038	Harris	CITY OF PASADENA	ALLEN GENOA RD	FAIRMONT PKWY	GENOA-RED BLUFF	DESIGN, ACQUIRE ROW & WIDEN TO 4-LANE DIVIDED ROADWAY INCLUDING DRAINAGE AND SIGNALS AT FAIRMONT PARKWAY	1.9	(2,4)	n/a	2020	NRS	\$ 13.47	NO
I 1029	Harris	CITY OF PASADENA	BURKE RD	SOUTHMORE	PASADENA BLVD	RECONSTRUCT ROADWAY INCLUDING DRAINAGE, WATER, SEWER & SIDEWALKS	0.6	(4,4)	n/a	2019	EXEMPT	\$ 6.83	NO
I 1037	Harris	CITY OF PASADENA	CLEAR LAKE CITY BLVD	RED BLUFF RD	MIDDLEBROOK	DESIGN, ACQUIRE ROW & CONSTRUCT 4-LANE DIVIDED ROADWAY & DRAINAGE INCLUDING SIGNALS	2.4	(0,4)	n/a	2019	NRS	\$ 9.89	NO
I 1042	Harris	CITY OF PASADENA	CRENSHAW RD	HOLLY BAY CT	CENTER ST	DESIGN, ACQUIRE ROW & EXTEND 4-LANE DIVIDED ROADWAY INCLUDING DRAINAGE AND SIGNALS AT CENTER	0.3	(0,4)	n/a	2022	NRS	\$ 9.71	NO
I 1043	Harris	CITY OF PASADENA	CRENSHAW RD	SPACE CENTER BLVD	HOLLY BAY CT	DESIGN & CONSTRUCT WESTBOUND ROADWAY	0.7	(2,4)	n/a	2020	NRS	\$ 4.56	NO
I 1047	Harris	CITY OF PASADENA	JASMINE DR	SAN AUGUSTINE	PASADENA BLVD	DESIGN AND WIDEN TO 4-LANE UNDIVIDED WITH DRAINAGE, DETENTION POND, INTERSECTION REALIGNMENT AND SIGNALS AT RED BLUFF RD/ORREL DRIVE	0.5	(2,4)	n/a	2022	NRS	\$ 8.97	NO
I 1051	Harris	CITY OF PASADENA	PINE ST	SL 8	RANDOLPH ST	DESIGN & WIDEN TO 4-LANE UNDIVIDED W/ DRAINAGE & SIGNALS AT RED BLUFF & LEFT TURN LANES AT JANA	0.7	(2,4)	n/a	2020	NRS	\$ 6.39	NO
I 1057	Harris	CITY OF PASADENA	RED BLUFF RD	SPENCER HWY	CENTER ST	DESIGN AND RECONSTRUCT 4-LANE DIVIDED ROADWAY INCL SIGNALS AT CENTER STREET AND FAIRMONT PKWY	1.1	(4,4)	n/a	2019	EXEMPT	\$ 3.64	NO
I 1058	Harris	CITY OF PASADENA	RED BLUFF RD	SH 225	BEARLE ST	DESIGN AND RECONSTRUCT 4-LANE DIVIDED ROADWAY INCL DRAINAGE AND SIGNALS AT SH 225, BEARLE AND THOMAS	1.0	(4,4)	n/a	2020	EXEMPT	\$ 3.84	NO

*Analysis Year - NRS, EREA, and EXEMPT are exempt from conformity or are not considered regionally significant under H-GAC regional emissions analysis.

*Sponsor - HCTTF are projects recommended by High Capacity Transit Task Force and not included in METRONext.

DRAFT 2045 RTP PROJECTS LIST BY COUNTY

MPOID	County	Sponsor*	Facility	From	To	Description	Length (mi)	Main Lanes	Frontage Lanes	Fiscal Year	Analysis Year*	Total Project	
												Cost (M, YOE)	Funding
I1059	Harris	CITY OF PASADENA	RED BLUFF RD	SL 8	SPENCER HWY	DESIGN AND RECONSTRUCT 4-LANE DIVIDED ROADWAY INCL DRAINAGE AND SIGNALS AT RANDOLPH (JANA), KINGSDALE AND SPENCER HWY	2.0	(4,4)	n/a	2019	EXEMPT	\$ 7.88	NO
I1060	Harris	CITY OF PASADENA	RED BLUFF RD	BEARLE ST	SOUTH ST	DESIGN AND RECONSTRUCT 4-LANE DIVIDED ROADWAY INCL DRAINAGE AND SIGNALS AT BURKE/GRAND, HARRIS/NORTH, PRESTON AND SOUTH	1.1	(4,4)	n/a	2020	EXEMPT	\$ 3.41	NO
I1061	Harris	CITY OF PASADENA	RED BLUFF RD	SOUTH ST	SL 8	DESIGN AND RECONSTRUCT 4-LANE DIVIDED ROADWAY INCL DRAINAGE AND SIGNALS AT SAN AUGUSTINE/ORREL AND BW 8	1.0	(4,4)	n/a	2020	EXEMPT	\$ 3.86	NO
I1035	Harris	CITY OF PASADENA	STRAWBERRY RD	VISTA RD	FAIRMONT PKWY	DESIGN & RECONSTRUCT 4-LANE DIVIDED ROADWAY & DRAINAGE, INCLUDING SIGNALS AT FAIRMONT	0.5	(4,4)	n/a	2019	EXEMPT	\$ 5.10	NO
7626	Harris	CITY OF PEARLAND	CR 48	SL 8	CLEAR CREEK	WIDEN 2-LANE TO 4-LANE DIVIDED	0.9	(2,4)	n/a	2021	NRS	\$ 9.96	NO
18125	Harris	CITY OF PEARLAND	KINGSLEY DR./ALMEDA SCHOOL RD.	CLEAR CREEK NORTH	SL8 EAST BOUND FRONTAGE RD	WIDEN FROM 2 LANE TO 4 LANE DIVIDED ROADWAY WITH RAISED MEDIANS, CURB AND GUTTERS, STORM SEWERS AND BICYCLE AND PEDESTRIAN FACILITIES INCLUDING A 10' SHARED USE PATH	0.9	(2,4)	n/a	2041	2045	\$ 42.65	
17119	Harris	CITY OF SOUTH HOUSTON	SOUTH HOUSTON ROADWAYS	VA	VA	CONSTRUCT CONCRETE SIDEWALKS ALONG SEVERAL SECTIONS OF CITY-OWNED ROADWAY: 6TH STREET FROM TEXAS AVENUE TO AVENUE G, 8TH STREET FROM AVENUE N TO AVENUE G, 11TH STREET FROM AVENUE N TO AVENUE G, AND 13TH STREET FROM AVENUE N TO AVENUE G.	0.0	n/a	n/a	2019	EXEMPT	\$ 2.00	YES
I7085	Harris	CITY OF TOMBALL	FM 2920	BS 249	WILLOW ST	RECONSTRUCT 4-LANE ROADWAY WITH RAISED MEDIANS, DRAINAGE, SIGNAL IMPROVEMENTS AND SIDEWALKS	1.7	(4,4)	n/a	2020	EXEMPT	\$ 35.47	YES

*Analysis Year - NRS, EREA, and EXEMPT are exempt from conformity or are not considered regionally significant under H-GAC regional emissions analysis.

*Sponsor - HCTTF are projects recommended by High Capacity Transit Task Force and not included in METRONext.

DRAFT 2045 RTP PROJECTS LIST BY COUNTY

MPOID	County	Sponsor*	Facility	From	To	Description	Length (mi)	Main Lanes	Frontage Lanes	Fiscal Year	Analysis Year*	Total Project	
												Cost (M, YOE)	Funding
I7081	Harris	CITY OF WEBSTER	NASA RD I BYPASS	FM 528	LANDING BLVD/NASA I BYPASS AT IH 455	CONSTRUCT 4-LANE DIVIDED ROADWAY ON NEW ALIGNMENT WITH PEDESTRIAN/BICYCLE ACCOMODATIONS	0.5	(0,4)	n/a	2021	NRS	\$ 6.38	YES
I7070	Harris	CITY OF WEST UNIVERSITY PLACE	BUFFALO SPEEDWAY	BISSONNET ST	HOLCOMBE ST	RECONSTRUCT ROADWAY INCLUDING INTERSECTION AND DRAINAGE IMPROVEMENTS	1.4	(6,6)	n/a	2020	EXEMPT	\$ 12.60	YES
I5321	Harris	DOWNTOWN MANAGMENT DISTRICT	COH SIDEWALKS SE CBD	FANNIN ST	HAMILTON ST	REHABILITATE, RECONSTRUCT AND WIDEN SIDEWALKS WITHIN A 56 BLOCK AREA BOUND BY POLK, PIERCE, HAMILTON AND FANNIN STREETS	1.5	n/a	n/a	2021	EXEMPT	\$ 3.95	YES
I1749	Harris	GREATER EAST END MANAGMENT DISTRICT	HAGERMAN ST	HARRISBURG BLVD	BRADY ST	SIDEWALK IMPROVEMENTS	0.3	n/a	n/a	2019	EXEMPT	\$.23	YES
I7079	Harris	GREATER EAST END MANAGMENT DISTRICT	NAVIGATION BLVD	AT JENSEN DR/RUNNELS ST		RECONSTRUCT INTERSECTION AS URBAN ROUNDABOUT INCLUDING PEDESTRIAN STREETScape AND BUS STOP IMPROVEMENTS	0.1	(4,4)	n/a	2020	EXEMPT	\$ 3.80	YES
I8141	Harris	GREATER EAST END MANAGMENT DISTRICT	VA	VA	VA	RECONSTRUCTION OF SAMPSON/YORK INTERSECTION TO ACCOMODATE WALKING AND BIKING CONNECTIVITY.		n/a	n/a	2045	EXEMPT	\$ 13.48	NO
I8087	Harris	GREATER EAST END MANAGMENT DISTRICT	VARIOUS LOCAL STREETS - EAST END DISTRICT			CONSTRUCT NEW 5' CONCRETE ADA ACCESSIBLE SIDEWALKS WITH RAMPS, LIGHTING AND LANDSCAPING ON NUMEROUS STREETS.		n/a	n/a	2035	EXEMPT	\$ 7.40	NO
I8144	Harris	GREATER EAST END MANAGMENT DISTRICT (TBD)	4500 BLOCK OF HARRISBURG BOULEVARD	AT 4500 BLOCK OF HARRISBURG BOULEVARD		PURCHASE LONG-TERM CAPITAL LEASE OF 250 PARKING SPACES AND ASSOCIATED INCIDENTAL SPACE FOR THE EASTWOOD INTERMODAL TERMINAL	0.0	n/a	n/a	2022	EXEMPT	\$ 8.96	YES

*Analysis Year - NRS, EREA, and EXEMPT are exempt from conformity or are not considered regionally significant under H-GAC regional emissions analysis.

*Sponsor - HCTTF are projects recommended by High Capacity Transit Task Force and not included in METRONext.

DRAFT 2045 RTP PROJECTS LIST BY COUNTY

MPOID	County	Sponsor*	Facility	From	To	Description	Length (mi)	Main Lanes	Frontage Lanes	Fiscal Year	Analysis Year*	Total Project	
												Cost (M, YOE)	Funding
7647	Harris	GREATER GREENSPOINT MANAGEMEN T DISTRICT	GREENSPOINT HIKE & BIKE TRAIL	THRU GREENSPOINT AREA		HIKE & BIKE TRAIL SYSTEM PACKAGE OF PROJECTS ON AND OFF STREET TRAILS	0.0	n/a	n/a	2023	EXEMPT	\$ 29.83	NO
18057	Harris	GREATER NORTHSIDE MANAGEMEN T DISTRICT	FULTON, NORTH MAIN, BOUNDARY, BROOKS, AND FREEMAN.	VA	VA	INSTALL PEDESTRIAN LIGHTING, TRASH RECEPTACLES AND BIKE RACKS.	1.5	(2,2)	n/a	2032	EXEMPT	\$ 2.14	NO
18100	Harris	GREATER SOUTHEAST MANAGEMEN T DISTRICT	CAROLINE ST.	IH 69	HERMANN DRIVE	SIDEWALKS WILL BE WIDENED TO 6' AND UPGRADED TO COH/ADA/TEXAS DEPARTMENT OF LICENSING AND REGULATIONS (TDLR) STANDARDS. OTHER IMPROVEMENTS TO BE INSTALLED INCLUDE PEDESTRIAN LIGHTING, ADA RAMPS, LANDSCAPING AND IRRIGATION, BENCHES, AND TRASH RECEPTACLES.		n/a	n/a	2039	EXEMPT	\$ 8.07	NO
18065	Harris	GREATER SOUTHEAST MANAGEMEN T DISTRICT	VARIOUS			CONSTRUCT BICYCLE NETWORK INCLUDES MILL AND OVERLAY, NEW SIDEWALKS, CROSSWALKS, CURBS, RAMPS, BIKE RACKS, BENCHES, REMOVE & REPLACE PAVEMENT MARKINGS AND SIGNAGE ON VARIOUS STREETS.		n/a	n/a	2032	EXEMPT	\$ 3.32	NO
16362	Harris	GULF COAST CENTER	LAKE JACKSON/ANGL ETON			PLANNING EXPENDITURES FOR PUBLIC TRANSPORTATION IN LAKE JACKSON/ANGLETON: FY 2018		n/a	n/a	2019	EXEMPT	\$.12	YES
11748	Harris	H.E.A.R.T. TRANSPORT ATION	HARRIS COUNTY	VA	VA	RIDE WITH H.E.A.R.T. TRANSIT SERVICES (FY 2017)	0.0	n/a	n/a	2019	EXEMPT	\$.21	YES
11939	Harris	HARRIS CO. COMMUNIT Y & ECONOMIC DEVELOPME NT DEPT.	BAYTOWN EXPRESS PARK			BAYTOWN EXPRESS PARK&RIDE CONSTRUCTION: FY 2018	0.0	n/a	n/a	2019	EXEMPT	\$.95	YES

*Analysis Year - NRS, EREA, and EXEMPT are exempt from conformity or are not considered regionally significant under H-GAC regional emissions analysis.

*Sponsor - HCTTF are projects recommended by High Capacity Transit Task Force and not included in METRONext.

DRAFT 2045 RTP PROJECTS LIST BY COUNTY

MPOID	County	Sponsor*	Facility	From	To	Description	Length (mi)	Main Lanes	Frontage Lanes	Fiscal Year	Analysis Year*	Total Project	
												Cost (M, YOE)	Funding
11782	Harris	HARRIS CO. COMMUNITY & ECONOMIC DEVELOPMENT DEPT.	HARRIS COUNTY	VA	VA	HARRIS COUNTY RIDES PROGRAM: PURCHASE OF SERVICE (FY 2017)	0.0	n/a	n/a	2019	EXEMPT	\$.50	YES
11783	Harris	HARRIS CO. COMMUNITY & ECONOMIC DEVELOPMENT DEPT.	HARRIS COUNTY	VA	VA	HARRIS COUNTY TRANSIT RIDES PROGRAM: PURCHASE OF SERVICE (FY 2018)	0.0	n/a	n/a	2019	EXEMPT	\$.80	YES
11784	Harris	HARRIS CO. COMMUNITY & ECONOMIC DEVELOPMENT DEPT.	HARRIS COUNTY	VA	VA	HARRIS COUNTY TRANSIT RIDES PROGRAM: MOBILITY MANAGEMENT (FY 2014 & FY 2015)	0.0	n/a	n/a	2019	EXEMPT	\$.58	COMPLETE
11940	Harris	HARRIS CO. COMMUNITY & ECONOMIC DEVELOPMENT DEPT.	HARRIS COUNTY	VA	VA	LA PORTE SHELTER, SIDEWALK & STREET LIGHT PROGRAM: FY 2018	0.0	n/a	n/a	2019	EXEMPT	\$.52	YES
16257	Harris	HARRIS CO. COMMUNITY & ECONOMIC DEVELOPMENT DEPT.	HARRIS COUNTY	VA	VA	HARRIS COUNTY TRANSIT CAPITAL EXPENSES FY 2017	0.0	n/a	n/a	2019	EXEMPT	\$ 1.32	YES
16258	Harris	HARRIS CO. COMMUNITY & ECONOMIC DEVELOPMENT DEPT.	HARRIS COUNTY	VA	VA	HARRIS COUNTY TRANSIT PLANNING EXPENSES FY 2017	0.0	n/a	n/a	2019	EXEMPT	\$.45	YES

*Analysis Year - NRS, EREA, and EXEMPT are exempt from conformity or are not considered regionally significant under H-GAC regional emissions analysis.

*Sponsor - HCTTF are projects recommended by High Capacity Transit Task Force and not included in METRONext.

DRAFT 2045 RTP PROJECTS LIST BY COUNTY

MPOID	County	Sponsor*	Facility	From	To	Description	Length (mi)	Main Lanes	Frontage Lanes	Fiscal Year	Analysis Year*	Total Project	
												Cost (M, YOE)	Funding
16259	Harris	HARRIS CO. COMMUNITY & ECONOMIC DEVELOPMENT DEPT.	HARRIS COUNTY	VA	VA	HARRIS COUNTY TRANSIT OPERATING EXPENSES FY 2017	0.0	n/a	n/a	2019	EXEMPT	\$ 2.23	YES
16260	Harris	HARRIS CO. COMMUNITY & ECONOMIC DEVELOPMENT DEPT.	HARRIS COUNTY	VA	VA	HARRIS COUNTY TRANSIT CAPITAL EXPENSES: FY 2018	0.0	n/a	n/a	2019	EXEMPT	\$ 1.31	YES
16261	Harris	HARRIS CO. COMMUNITY & ECONOMIC DEVELOPMENT DEPT.	HARRIS COUNTY	VA	VA	HARRIS COUNTY TRANSIT PLANNING EXPENSES: FY 2018	0.0	n/a	n/a	2019	EXEMPT	\$ 1.13	YES
16262	Harris	HARRIS CO. COMMUNITY & ECONOMIC DEVELOPMENT DEPT.	HARRIS COUNTY	VA	VA	HARRIS COUNTY TRANSIT OPERATING EXPENSES: FY 2018	0.0	n/a	n/a	2019	EXEMPT	\$ 1.87	YES
10099	Harris	HARRIS COUNTY	ALDINE MAIL ROUTE RD	IH 69	HOMESTEAD RD	CONSTRUCT 4-LANE CONCRETE W/ STORM SEWERS	0.7	(0,4)	n/a	2023	NRS	\$ 1.12	NO
8027	Harris	HARRIS COUNTY	BAUER RD	US 290	FM 2920	WIDEN TO 4-LANE DIVIDED CONCRETE BLVD	4.5	(2,4)	n/a	2023	NRS	\$ 28.34	NO
8026	Harris	HARRIS COUNTY	BECKER RD	FM 2920	PALO DURA	WIDEN TO 4-LANE DIVIDED CONCRETE BLVD	4.0	(2,4)	n/a	2023	NRS	\$ 25.36	NO
7638	Harris	HARRIS COUNTY	BIG GULCH TRAIL	GREENS BAYOU	SAN JACINTO COLLEGE	CONSTRUCT BIG GULCH BICYCLE TRAIL	2.0	n/a	n/a	2023	EXEMPT	\$ 2.77	NO
7771	Harris	HARRIS COUNTY	BIG GULCH TRAIL	NORMANDY DR	SAN JACINTO COLLEGE NORTH	CONNECTS WOODFOREST & PINE TRAILS SUBDIVISIONS W/ COUNTY COURT, ADMIN FACILITIES & COLLEGE	1.5	n/a	n/a	2023	EXEMPT	\$ 1.94	NO
7770	Harris	HARRIS COUNTY	CARPENTER BAYOU TRAIL	N OF WALLISVILLE	NEW P&R FACILITY	HIKE & BIKE TRAIL	0.0	n/a	n/a	2023	EXEMPT	\$ 1.89	NO

*Analysis Year - NRS, EREA, and EXEMPT are exempt from conformity or are not considered regionally significant under H-GAC regional emissions analysis.

*Sponsor - HCTTF are projects recommended by High Capacity Transit Task Force and not included in METRONext.

DRAFT 2045 RTP PROJECTS LIST BY COUNTY

MPOID	County	Sponsor*	Facility	From	To	Description	Length (mi)	Main Lanes	Frontage Lanes	Fiscal Year	Analysis Year*	Total Project	
												Cost (M, YOE)	Funding
18113	Harris	HARRIS COUNTY	CE KING	SL 8 EAST SB FR	NORTH ROW OF TIDWELL RD	CONSTRUCT NEW NORTHBOUND ROADWAY AND RECONSTRUCT ROADWAY FOR SOUTHBOUND TRAFFIC. EXISTING TWO-LANE BRIDGE WILL BE WIDENED, REPAIRED AND UPGRADED WITH SIDEWALKS.	3.3	(2,4)	n/a	2030	2040	\$ 61.57	NO
8021	Harris	HARRIS COUNTY	CLAY RD	PORTER RD	PEEK RD	WIDEN TO 4-LANE ASPHALT BLVD	1.0	(2,4)	n/a	2023	NRS	\$ 6.71	NO
7634	Harris	HARRIS COUNTY	CLEAR CREEK BICYCLE TRAIL	TOM BASS REGIONAL PARK	EL FRANCO LEE PARK	CONSTRUCT CLEAR CREEK BICYCLE TRAIL	6.0	n/a	n/a	2023	EXEMPT	\$ 1.22	NO
7777	Harris	HARRIS COUNTY	CYPRESS CREEK HIKE & BIKE TRAIL	GRANT RD	JARVIS RD	HIKE & BIKE TRAIL	0.0	n/a	n/a	2023	EXEMPT	\$ 2.22	NO
7779	Harris	HARRIS COUNTY	CYPRESS CREEK HIKE & BIKE TRAIL	GRANT RD	CYPRESS CREEK	HIKE & BIKE TRAIL	0.0	n/a	n/a	2023	EXEMPT	\$ 2.22	NO
8011	Harris	HARRIS COUNTY	CYPRESS N HOUSTON RD	PERRY RD	FM 1960	CONSTRUCT 4-LANE ROAD ON NEW LOCATION	0.3	(0,4)	n/a	2023	NRS	\$ 2.98	NO
942	Harris	HARRIS COUNTY	CYPRESS N HOUSTON RD	JONES RD	PERRY RD	CONSTRUCT 4-LANE ROAD	1.2	(0,4)	n/a	2023	NRS	\$ 7.93	NO
7768	Harris	HARRIS COUNTY	ELDRIDGE PKWY N	PATTERSON	CULLEN PARK TRAIL	HIKE & BIKE TRAIL	0.0	n/a	n/a	2023	EXEMPT	\$ 4.99	NO
628	Harris	HARRIS COUNTY	ELLA BLVD	SH 249	WEST RD	CONSTRUCT 4-LANE CONCRETE BLVD SECTION W/ BRIDGES & DRAINAGE	1.2	(0,4)	n/a	2033	NRS	\$ 11.06	NO
7898	Harris	HARRIS COUNTY	FAIRBANKS-N HOUSTON ST	SL 8	US 290	WIDEN 4-LANE TO 6 LANE CONCRETE BLVD	5.8	(4,6)	n/a	2023	NRS	\$ 14.17	NO
18062	Harris	HARRIS COUNTY	FRY ROAD/CYPRESS ROSE HILL ROAD	CLAY ROAD	LOUETTA ROAD/HUFFMEISTER ROAD	INSTALLATION OF ITS INFRASTRUCTURE ALONG THE FRY ROAD/CYPRESS ROSE HILL ROAD CORRIDOR, FROM CLAY ROAD TO LOUETTA ROAD/HUFFMEISTER ROAD IN HARRIS COUNTY.	12.7	(4,4)	n/a	2032	EXEMPT	\$ 9.35	NO
7667	Harris	HARRIS COUNTY	GOSLING RD	MONTGOMERY C/L	MOSSY OAKS RD W	WIDEN TO 4-LANES UNDIVIDED	3.2	(2,4)	n/a	2023	NRS	\$ 34.30	NO

*Analysis Year - NRS, EREA, and EXEMPT are exempt from conformity or are not considered regionally significant under H-GAC regional emissions analysis.

*Sponsor - HCTTF are projects recommended by High Capacity Transit Task Force and not included in METRONext.

DRAFT 2045 RTP PROJECTS LIST BY COUNTY

MPOID	County	Sponsor*	Facility	From	To	Description	Length (mi)	Main Lanes	Frontage Lanes	Fiscal Year	Analysis Year*	Total Project	
												Cost (M, YOE)	Funding
6016	Harris	HARRIS COUNTY	GREENHOUSE RD	HANSTON CT	GREENWIND CHASE DR	CONSTRUCT 4-LANE CONCRETE W/ STORM SEWERS	0.5	(0,4)	n/a	2020	NRS	\$ 1.45	NO
78	Harris	HARRIS COUNTY	GREENS RD W	HOLLISTER DR	BAMMEL N HOUSTON	CONSTRUCT 4-LANE CONCRETE DIVIDED SECTION W/ CURB & GUTTER & STORM SEWERS	0.6	(0,4)	n/a	2023	NRS	\$ 4.72	NO
18084	Harris	HARRIS COUNTY	GULF BANK ROAD	IH-45	HARDY TOLL ROAD	WIDEN FROM 2 LANE TO 4 LANE DIVIDED	2.3	(2,4)	n/a	2033	EXEMPT	\$ 37.89	NO
7773	Harris	HARRIS COUNTY	HALLS BAYOU HIKE & BIKE TRAIL	EASTWARD FROM TIDWELL PARK	THE MESA TRANSIT CENTER AND BROCK PARK	HIKE & BIKE TRAIL	0.0	n/a	n/a	2023	EXEMPT	\$ 3.61	NO
17053	Harris	HARRIS COUNTY	HARRIS COUNTY PRECINCT 4	VA	VA	CONSTRUCT TURN LANES, AUXILIARY LANES, RAISED MEDIANS AND OTHER GEOMETRIC IMPROVEMENTS AT ARTERIAL AND MAJOR COLLECTOR SIGNALIZED INTERSECTIONS	0.0	n/a	n/a	2019	EREA	\$ 11.80	YES
7671	Harris	HARRIS COUNTY	HUFSMITH-KOHRVILLE RD	FM 2920	SH 99	WIDEN TO 4-LANE UNDIVIDED ASPHALT	3.0	(2,4)	n/a	2023	NRS	\$ 17.90	NO
17149	Harris	HARRIS COUNTY	INDEPENDENCE PKWY	SOUTH LANDING	NORTH LANDING	REHABILITATION OF EXISTING FERRY AND BERTHING FACILITIES. INTEGRATE NEW MATERIALS/SYSTEMS TO EXTEND SERVICE LIFE OF COMPONENTS.	0.5	n/a	n/a	2019	EXEMPT	\$ 4.37	YES
7465	Harris	HARRIS COUNTY	JARVIS RD	BARKER CYPRESS RD	TELGE RD	WIDEN TO 4-LANE UNDIVIDED ON EMBANKMENT	1.2	(2,4)	n/a	2023	NRS	\$ 5.10	NO
7474	Harris	HARRIS COUNTY	KATY HOCKLEY CUTOFF	US 290	MORTON RD	WIDEN TO 4-LANE DIVIDED BLVD	13.0	(2,4)	n/a	2023	NRS	\$ 89.49	NO
8052	Harris	HARRIS COUNTY	KUYKENDAHL RD	FM 1960	RANKIN RD	WIDEN FROM 4 TO 6 LANE BLVD	2.5	(4,6)	n/a	2023	2030	\$ 10.44	NO
18097	Harris	HARRIS COUNTY	LITTLE WHITE OAK BAYOU	VA	HALLS BAYOU	CONSTRUCT 10' WIDE SHARED-USE CONCRETE TRAIL WITH WAYFINDING.		n/a	n/a	2039	EREA	\$ 146.23	NO
111	Harris	HARRIS COUNTY	LITTLE YORK RD W	US 290	HOUSTON CITY LIMITS	WIDEN TO 6-LANE DIVIDED	3.0	(4,6)	n/a	2023	2030	\$ 7.34	NO
7792	Harris	HARRIS COUNTY	LITTLE YORK RD W	ELDRIDGE PKWY N	BRITTMORE RD	WIDEN FROM 2 TO 3-LANES IN EACH DIRECTION	2.5	(4,6)	n/a	2023	NRS	\$ 11.76	NO

*Analysis Year - NRS, EREA, and EXEMPT are exempt from conformity or are not considered regionally significant under H-GAC regional emissions analysis.

*Sponsor - HCTTF are projects recommended by High Capacity Transit Task Force and not included in METRONext.

DRAFT 2045 RTP PROJECTS LIST BY COUNTY

MPOID	County	Sponsor*	Facility	From	To	Description	Length (mi)	Main Lanes	Frontage Lanes	Fiscal Year	Analysis Year*	Total Project	
												Cost (M, YOE)	Funding
8037	Harris	HARRIS COUNTY	LOUETTA RD	STUEBNER AIRLINE RD	T.C. JESTER BLVD	WIDEN 5 LANE ASPHALT W/ DITCHES, TO 7-LANE ASPHALT W/DITCHES	1.4	(5,7)	n/a	2023	NRS	\$ 4.47	NO
8049	Harris	HARRIS COUNTY	LOUETTA RD	T. C. JESTER	KUYKENDAHL	WIDEN 5 LANE ASPHALT W/ DITCHES, TO 7-LANE ASPHALT	1.0	(5,7)	n/a	2023	NRS	\$ 3.73	NO
8051	Harris	HARRIS COUNTY	LOUETTA RD	E OF KUYKENDAHL RD	IH 45	WIDEN 5 LANE ASPHALT W/ DITCHES, TO 7-LANE ASPHALT	3.0	(5,7)	n/a	2023	NRS	\$ 11.93	NO
8061	Harris	HARRIS COUNTY	LOUETTA RD	SH 249	MEMORIAL CHASE	WIDEN 4-LANE BLVD TO 6-LANE BLVD	1.0	(4,6)	n/a	2023	NRS	\$ 5.97	NO
12494	Harris	HARRIS COUNTY	LOUETTA RD	TELGE RD	BLANCO TRAILS LANE	WIDEN FROM 2 LANE ASPHALT TO 4 LANE CONCRETE	0.5	(2,4)	n/a	2023	NRS	\$ 2.00	NO
8003	Harris	HARRIS COUNTY	LOUETTA RD	OLD LOUETTA RD	CHAMPION FOREST	WIDEN TO 6-LANE ASPHALT, DITCHES, W/ CENTER TURN LANE	1.0	(4,6)	n/a	2023	NRS	\$ 3.73	NO
8004	Harris	HARRIS COUNTY	LOUETTA RD	CHAMPION FOREST	STUEBNER AIRLINE	WIDEN TO 6 LANE ASPHALT, DITCHES, W/ CENTER TURN LANE	1.0	(4,6)	n/a	2023	NRS	\$ 3.73	NO
8047	Harris	HARRIS COUNTY	N DIAMONDHEAD BLVD	GOLF CLUB DR	PORT OF CALL	WIDEN TO 4-LANE BLVD W/ CURBS, STORM SEWERS		(2,4)	n/a	2023	NRS	\$ 1.59	NO
7762	Harris	HARRIS COUNTY	PARK ROW BLVD	SUMMITRY CIRCLE	WESTGREEN BLVD	WIDEN TO 4-LANE UNDIVIDED ASPHALT	0.8	(2,4)	n/a	2023	NRS	\$ 1.98	NO
14695	Harris	HARRIS COUNTY	PORT RD	BAY AREA BLVD	SH 146	CONSTRUCT 4-LANE CONCRETE SECTION W/CURB & GUTTER, STORM SEWER, BRIDGES AND RELATED WORK	1.0	(2,4)	n/a	2019	NRS	\$ 12.50	NO
17066	Harris	HARRIS COUNTY	RED BLUFF RD	KIRBY BLVD	SH 146	WIDEN TO 4-LANE DIVIDED ROADWAY INCLUDING BRIDGE ACROSS TAYLOR LAKE AND PEDESTRIAN AND BICYCLE ACCOMODATIONS	1.5	(2,4)	n/a	2019	2030	\$ 24.90	YES
8067	Harris	HARRIS COUNTY	RICHEY RD W	CUTTEN RD	CHAMPION FOREST	WIDEN TO 4-LANE CONCRETE BLVD W/ CURBS, STORM SEWERS & TURN LANES ON NEW LOCATION (NORTH OF EXISTING WEST RICHEY ROAD AND PARALLEL TO BOURGEOIS)	1.2	(2,4)	n/a	2023	NRS	\$ 13.50	NO

*Analysis Year - NRS, EREA, and EXEMPT are exempt from conformity or are not considered regionally significant under H-GAC regional emissions analysis.

*Sponsor - HCTTF are projects recommended by High Capacity Transit Task Force and not included in METRONext.

DRAFT 2045 RTP PROJECTS LIST BY COUNTY

MPOID	County	Sponsor*	Facility	From	To	Description	Length (mi)	Main Lanes	Frontage Lanes	Fiscal Year	Analysis Year*	Total Project	
												Cost (M, YOE)	Funding
7814	Harris	HARRIS COUNTY	SPRING CREEK HIKE & BIKE TRAIL	IH 69	TOWNSEN PARK AND RIDE	CONSTRUCT MULTIUSE TRAIL	0.7	n/a	n/a	2020	EXEMPT	\$ 4.20	YES
17026	Harris	HARRIS COUNTY	SPRING CYPRESS RD, CYPRESSWOOD DR, ELDRIDGE PKWY N	TELGE RD TO FM 2920, HOLZWARTRH RD TO FM 1960	AND CLAY RD TO FM 1960 & GRANT RD TO SPRING CYPRESS RD	CONSTRUCT GEOMETRIC IMPROVEMENTS AND TRAFFIC SIGNAL AND COMMUNICATION UPGRADES AT 77 INTERSECTIONS	0.0	n/a	n/a	2019	EREA	\$ 21.40	YES
8038	Harris	HARRIS COUNTY	STUEBNER AIRLINE RD	CYPRESSWOOD DR	LOUETTA RD	WIDEN FROM 4 LANE TO 6 LANE ROADWAY	0.9	(4,6)	n/a	2023	2030	\$ 4.47	NO
8002	Harris	HARRIS COUNTY	STUEBNER AIRLINE RD	SPRING CYPRESS RD	LOUETTA RD	WIDEN FROM 4 LANE TO 6 LANE ROADWAY	1.9	(4,6)	n/a	2023	2030	\$ 5.13	NO
8073	Harris	HARRIS COUNTY	STUEBNER AIRLINE RD	CYPRESSWOOD DR	FM 1960	WIDEN FROM 4 LANE TO 6 LANE ROADWAY	1.5	(4,6)	n/a	2023	2030	\$ 11.93	NO
147	Harris	HARRIS COUNTY	UNDERWOOD RD	FAIRMONT PKWY	RED BLUFF	DESIGN, ACQUIRE ROW AND CONSTRUCT 6-LANE ROADWAY, INCLUDING DRAINAGE AND SIGNALS AT UNDERWOOD	2.4	(0,6)	n/a	2023	NRS	\$ 5.61	NO
8077	Harris	HARRIS COUNTY	VETERANS MEMORIAL DR	SL 8	SH 249	WIDEN FROM 4 LANE TO 6 LANE ROADWAY	3.0	(4,6)	n/a	2023	2030	\$ 13.42	NO
8078	Harris	HARRIS COUNTY	VETERANS MEMORIAL DR	FM 1960	W GREENS RD	WIDEN FROM 4 LANE TO 6 LANE ROADWAY	3.2	(4,6)	n/a	2023	2030	\$ 9.69	NO
8006	Harris	HARRIS COUNTY	WEST RD	SH 249	VETERANS MEMORIAL	CONSTRUCT NEW 4-LANE DIVIDED	2.5	(0,4)	n/a	2023	NRS	\$ 13.42	NO
18052	Harris	HARRIS COUNTY MUD #500	GREENHOUSE RD	MOUND RD	SKINNER RD. AT US 290	THE PROPOSED IMPROVEMENT IS A 6-LANE UNDERPASS WITH PEDESTRIAN AND BIKEWAYS WITHIN THE ROW EXTENDING UNDER US 290 AND THE UPRR CONNECTING TO SKINNER RD ON	0.2	(8,12)	n/a	2024	2030	\$ 37.96	YES
11178	Harris	HCTRA	FORT BEND PKWY TOLL ROAD	BELLFORT	US 90 A	EXTENSION OF TOLL ROAD: RECONSTRUCT ARTERIAL AS 4-LANE TOLLWAY WITH 2-LANE FRONTAGE RDS	1.7	(6,4)	(0,4)	2030	2040	\$ 80.00	NO
15208	Harris	HCTRA	HARDY TOLL RD	IH 610/SS 548	IH 69	CONSTRUCT 4-LANE TOLL ROAD TO COMPLETE HARDY "TOLL" ROAD	3.6	(0,4)	n/a	2019	2030	\$ 250.00	YES

*Analysis Year - NRS, EREA, and EXEMPT are exempt from conformity or are not considered regionally significant under H-GAC regional emissions analysis.

*Sponsor - HCTTF are projects recommended by High Capacity Transit Task Force and not included in METRONext.

DRAFT 2045 RTP PROJECTS LIST BY COUNTY

MPOID	County	Sponsor*	Facility	From	To	Description	Length (mi)	Main Lanes	Frontage Lanes	Fiscal Year	Analysis Year*	Total Project	
												Cost (M, YOE)	Funding
16076	Harris	HCTRA	HARDY TOLL RD	AT SL 8		CONSTRUCT EB-SB AND NB-WB DIRECT CONNECTORS	0.1	n/a	n/a	2019	EREA	\$ 71.00	YES
16297	Harris	HCTRA	SL 8	IH 69	US 90	WIDEN FROM 6 TO 8-LANES	12.0	(6,8)	(4,4)	2030	2040	\$ 30.00	NO
18169	Harris	HCTTF	BAYTOWN PARK AND RIDE	AT SAN JACINTO MALL		REPLACEMENT OF EXISTING LEASED SPACES AT SAN JACINTO MALL WITH PERMANENT FACILITY	0.0	n/a	n/a	2030	EXEMPT	\$ 35.22	NO
18170	Harris	HCTTF	CROSBY PARK AND RIDE	NEAR US 90 AND FM 2100		NEW PARK AND RIDE NEAR US 90 AND FM 2100 IN CROSBY	0.0	n/a	n/a	2030	EXEMPT	\$ 35.22	NO
18171	Harris	HCTTF	DAYTON PARK AND RIDE	NEAR US 90 AND SH 146		NEW PARK AND RIDE NEAR US 90 AND SH 146 IN DAYTON	0.0	n/a	n/a	2030	EXEMPT	\$ 35.22	NO
18226	Harris	HCTTF	FIFTH WARD/DENVER HARBOR ONLINE STATION			IN-FREEWAY BUS STATION FOR IH-10 EAST HOV FACILITY; CONNECTION TO FIFTH WARD/DENVER HARBOR TRANSIT CENTER		n/a	n/a	2040	EXEMPT	\$ 13.03	NO
18317	Harris	HCTTF	HAMBLÉN ROAD	LOOP 494	LAUREL SPRINGS LANE	WIDEN AND REALIGNMENT OF HAMBLÉN ROAD TO FOUR-LANE DIVIDED ROADWAY WITH RAILROAD GRADE SEPARATION AND A SHARED USE TRAIL.	0.6	(2,4)	n/a	2035	EXEMPT	\$ 24.78	NO
18186	Harris	HCTTF	IH 45	DOWNTOWN	NASA I BYPASS	CONVERSION OF EXISTING ONE-WAY REVERSIBLE HOV LANE IN IH-45 GULF FROM DOWNTOWN TO NASA I BAYPASS TO TWO-WAY, ALL-DAY FACILITY	20.7	(12,12)	(6,6)	2040	2045	\$ 122.47	NO
18189	Harris	HCTTF	IH 45 N	DOWNTOWN	SL 8	CONVERSION OF EXISTING ONE-WAY REVERSIBLE HOV LANE ON IH-45 NORTH FROM DOWNTOWN TO BW 8 TO TWO-WAY MANAGED LANE FACILITY	19.7	n/a	n/a	2040	2045	\$ 122.00	NO
18183	Harris	HCTTF	IH 69	IH 69	GARTH RD	NEW TWO-WAY, ALL DAY HOV FACILITY ALONG IH-10 EAST FROM IH-69 TO GARTH RD	22.2	(9,11)	(6,6)	2040	EXEMPT	\$ 1,338.29	NO
18187	Harris	HCTTF	IH 69 E	DOWNTOWN	TOWSEN PARK AND RIDE	CONVERSION OF EXISTING ONE-WAY REVERSIBLE HOV LANE IN IH-69 EASTEX FROM DOWNTOWN TO TOWNSÉN P&R TO TWO-WAY, ALL-DAY FACILITY	19.6	n/a	n/a	2040	2045	\$ 116.13	NO

*Analysis Year - NRS, EREA, and EXEMPT are exempt from conformity or are not considered regionally significant under H-GAC regional emissions analysis.

*Sponsor - HCTTF are projects recommended by High Capacity Transit Task Force and not included in METRONext.

DRAFT 2045 RTP PROJECTS LIST BY COUNTY

MPOID	County	Sponsor*	Facility	From	To	Description	Length (mi)	Main Lanes	Frontage Lanes	Fiscal Year	Analysis Year*	Total Project	
												Cost (M, YOE)	Funding
18188	Harris	HCTTF	IH 69 S	SPUR 527	SL 8	CONVERSION OF EXISTING ONE-WAY REVERSIBLE HOV LANE ON IH-69 SOUTHWEST FROM SPUR 527 TO BW 8 TO TWO-WAY, ALL-DAY FACILITY	14.0	n/a	n/a	2040	2045	\$ 89.95	NO
18224	Harris	HCTTF	IH-10 AT WESTGREEN T-RAMP			T-RAMP FOR IH-10 WEST DIAMOND LANES, PROVIDES BETTER ACCESS TO KINGSLAND PARK & RIDE	2.0	(0,2)	n/a	2040	2045	\$ 154.04	NO
18222	Harris	HCTTF	IH-45 HOV T-RAMP	AT EL DORADO BLVD.		T-RAMP FOR IH-45 GULF HOV FACILITY; PROVIDES DIRECT ACCESS TO EL DORADO PARK AND RIDE	2.0	(0,2)	n/a	2040	2045	\$ 154.04	NO
18209	Harris	HCTTF	IN DOWNTOWN ROSENBERG	DOWNTOWN ROSENBERG	VA	NEW PARK AND RIDE IN DOWNTOWN ROSENBERG		n/a	n/a	2040	EXEMPT	\$ 26.07	NO
18215	Harris	HCTTF	IN THE VICINITY OF SH 6, WESTHEIMER AND RICHMOND	VA	VA	NEW TRANSIT CENTER IN THE VICINITY OF SH 6, WESTHEIMER AND RICHMOND		n/a	n/a	2040	EXEMPT	\$ 35.55	NO
18194	Harris	HCTTF	IN VICINITY OF FM 1960 AND W LAKE HOUSTON	VA	VA	NEW PARK AND RIDE IN VICINITY OF FM 1960 AND W LAKE HOUSTON PKWY		n/a	n/a	2040	EXEMPT	\$ 52.14	NO
18211	Harris	HCTTF	IN VICINITY OF IH-69 AND SH 6; REPLACED LEASE SPACES AT FIRST COLONY AMC; STRUCTURED FACILITY	VA	VA	NEW PARK AND RIDE IN VICINITY OF IH-69 AND SH 6; REPLACED LEASE SPACES AT FIRST COLONY AMC; STRUCTURED FACILITY		n/a	n/a	2040	EXEMPT	\$ 104.28	NO
18206	Harris	HCTTF	IN VICINITY OF INTERSECTION OF FMS 1093 AND 359 IN FULSHEAR	VA	VA	NEW PARK AND RIDE IN VICINITY OF INTERSECTION OF FMS 1093 AND 359 IN FULSHEAR		n/a	n/a	2040	EXEMPT	\$ 26.07	NO

*Analysis Year - NRS, EREA, and EXEMPT are exempt from conformity or are not considered regionally significant under H-GAC regional emissions analysis.

*Sponsor - HCTTF are projects recommended by High Capacity Transit Task Force and not included in METRONext.

DRAFT 2045 RTP PROJECTS LIST BY COUNTY

MPOID	County	Sponsor*	Facility	From	To	Description	Length (mi)	Main Lanes	Frontage Lanes	Fiscal Year	Analysis Year*	Total Project	
												Cost (M, YOE)	Funding
18207	Harris	HCTTF	IN VICINITY OF INTERSECTION OF FMS 1093, 359 AND 1463 NEAR CINCO RANCH	VA	VA	NEW PARK AND RIDE IN VICINITY OF INTERSECTION OF FMS 1093, 359 AND 1463 NEAR CINCO RANCH		n/a	n/a	2040	EXEMPT	\$ 52.14	NO
18217	Harris	HCTTF	IN VICINITY OF SH 225, S SHAVER AND MAIN ST	VA	VA	NEW TRANSIT CENTER IN VICINITY OF SH 225, S SHAVER AND MAIN ST		n/a	n/a	2040	EXEMPT	\$ 35.55	NO
18208	Harris	HCTTF	IN VICINITY OF SH 99 AND WESTPARK TOLLWAY	VA		NEW PARK AND RIDE IN VICINITY OF SH 99 AND WESTPARK TOLLWAY		n/a	n/a	2040	EXEMPT	\$ 52.14	NO
18210	Harris	HCTTF	IN VICINITY OF THE INTERSECTION OF US 90A, SH 99 AND FM 1464.	VA	VA	NEW PARK AND RIDE IN VICINITY OF THE INTERSECTION OF US 90A, SH 99 AND FM 1464.		n/a	n/a	2040	EXEMPT	\$ 52.14	NO
18195	Harris	HCTTF	IN VICINTY OF W MAIN AND N BROADWAY IN LAPORTE	VA	VA	NEW PARK AND RIDE IN VICINTY OF W MAIN AND N BROADWAY IN LAPORTE		n/a	n/a	2040	EXEMPT	\$ 26.07	NO
18225	Harris	HCTTF	MEMORIAL CITY BUS STATION			IN-FREEWAY BUS STATION FOR IH-10 WEST MANAGED LANES; CONNECTION TO MEMORIAL CITY TRANSIT CENTER		n/a	n/a	2040	EXEMPT	\$ 13.03	NO

*Analysis Year - NRS, EREA, and EXEMPT are exempt from conformity or are not considered regionally significant under H-GAC regional emissions analysis.

*Sponsor - HCTTF are projects recommended by High Capacity Transit Task Force and not included in METRONext.

DRAFT 2045 RTP PROJECTS LIST BY COUNTY

MPOID	County	Sponsor*	Facility	From	To	Description	Length (mi)	Main Lanes	Frontage Lanes	Fiscal Year	Analysis Year*	Total Project	
												Cost (M, YOE)	Funding
18172	Harris	HCTTF	METRO SERVICE AREA	VA	VA	ENHANCEMENTS INLCUDE ADA-COMPLIANT SIDEWALK ADJUSTMENTS, CROSSWALK TREATMENTS, BENCH, SHELTER, SIGNAGE, BIKE RACK, LIGHTING AND LANDSCAPING. LOCATED WHERE SIGNIFICANT AMOUNT OF TRANSFER ACTIVITY IS LIKELY TO OCCUR BUT WHERE A FULL-SIZED TRANSIT CENTER IS NOT WARRANTED, E.G. INTERSECTIONS OF HIGH-VOLUME BUS ROUTES, ANCHORS FOR FLEX ZONES, ETC.		n/a	n/a	2040	EXEMPT	\$ 5.92	NO
18228	Harris	HCTTF	METRO SERVICE AREA	VA	VA	ESTIMATED TO BE NEEDED OT SUPPORT SERVICE EXPANSIONS; LOCATIONS TBD	0.0	n/a	n/a	2040	EXEMPT	\$ 1,184.96	NO
18202	Harris	HCTTF	SH 225	AT BROADWAY		NEW PARK AND RIDE AT STUB END OF SH 225 AT BROADWAY AND LAWNDALE		n/a	n/a	2040	EXEMPT	\$ 26.07	NO
18218	Harris	HCTTF	SPENCER HIGHWAY	AT SAN JACINTO COLLEGE CENTRAL CAMPUS		NEW TRANSIT CENTER AT SAN JACINTO COLLEGE CENTRAL CAMPUS ON SPENCER HWY.		n/a	n/a	2040	EXEMPT	\$ 35.55	NO
18179	Harris	HCTTF	US 290 COMMUTER LINE	HEMPSTEAD	N POST OAK	COMMUTER SERVICE FROM HEMPSTEAD TO HEMPSTEAD/N POST OAK PARALLELING UPRR; INCLUDES 8 STATIONS	43.7	n/a	n/a	2040	2045	\$ 4,142.62	NO
18181	Harris	HCTTF	US 90 A COMMUTER LINE	ROSENBERG	FANNIN SOUTH	COMMUTER SERVICE FROM ROSENBERG TO FANNIN SOUTH PARALLELING UPRR; INCLUDES 12 STATIONS	27.4	n/a	n/a	2040	2045	\$ 8,441.65	NO
18180	Harris	HCTTF	WESTPARK COMMUTER LINE	FULSHEAR	GESNER	COMMUTER SERVICE FROM FULSHEAR TO GESSNER P&R ALONG WESTPARK; INCLUDES 10 STATIONS; INTERLINES WITH UNIVERSITY CORRIDOR BETWEEN WESTCHASE AND WESTPARK	22.0	n/a	n/a	2040	2045	\$ 2,659.05	NO

*Analysis Year - NRS, EREA, and EXEMPT are exempt from conformity or are not considered regionally significant under H-GAC regional emissions analysis.

*Sponsor - HCTTF are projects recommended by High Capacity Transit Task Force and not included in METRONext.

DRAFT 2045 RTP PROJECTS LIST BY COUNTY

MPOID	County	Sponsor*	Facility	From	To	Description	Length (mi)	Main Lanes	Frontage Lanes	Fiscal Year	Analysis Year*	Total Project	
												Cost (M, YOE)	Funding
18143	Harris	HOUSTON PARKS BOARD	CS	VA	VA	CONSTRUCT GREENWAYS WITH 10' WIDE SHARED-USE CONCRETE TRAIL WITH LIGHTING, WAYFINDING, SIGNED AND SIGNALIZED ROADWAY CROSSINGS AND GRADE SEPARATIONS OVER BAYOUS, HIGHWAYS, BUSY STREETS OR RAILROADS.		n/a	n/a	2042	EXEMPT	\$ 1,200.00	NO
16126	Harris	HOUSTON PARKS BOARD	HALLS BAYOU TRAIL	JENSEN DR TO HIRSH RD	BRETSHIRE DR TO TIDWELL/WAYSIDE DR	CONSTRUCT MULTI-USE PATH	2.1	n/a	n/a	2019	EXEMPT	\$ 5.01	LET
18056	Harris	HOUSTON TRANSTAR	BUSINESS 90, FM 1942, AND FM 2100	VA	VA	INSTALLATION OF FIBER OPTIC CABLE IN HARRIS COUNTY ON BUSINESS 90, FM 1942, AND FM 2100 IN THE FOLLOWING LOCATIONS: BUSINESS 90 FROM SHELDON RD TO FM 2100; FM 1942 FROM US 90 TO INDIAN SHORES RD; FM 2100 FROM US 90 TO BOHEMIAN HALL RD.	12.5	(4,4)	n/a	2032	EXEMPT	\$ 2.94	NO
18042	Harris	HOUSTON TRANSTAR	IH69	SPUR 527	BELTWAY 8 SOUTH	INSTALLATION OF AN ACTIVE TRAFFIC MANAGEMENT SYSTEM ON IH69 FROM SPUR 527 TO BELTWAY 8, INCLUDING CLOSE CIRCUIT CAMERAS, DYNAMIC MESSAGE SIGNS, RAMP METERS, WEATHER STATIONS, VEHICLE SENSING DEVICES, AND TRAVEL TIME READERS IN HARRIS COUNTY, TX.	12.0	(10,10)	(4,4)	2030	EXEMPT	\$ 28.02	NO
18233	Harris	HOUSTON TRANSTAR	US 90	SL 8 E	RUNNEBURG	INSTALLATION OF AN ACTIVE TRAFFIC MANAGEMENT SYSTEM ON US 90 FROM BELTWAY 8 TO RUNNEBURG ROAD, INCLUDING FIBER OPTIC CABLE, CLOSED CIRCUIT CAMERAS, DYNAMIC MESSAGE SIGNS, VEHICLE SENSING DEVICES, AND TRAVEL TIME READERS IN HARRIS COUNTY.	9.8	(4,4)	n/a	2027	EXEMPT	\$ 7.12	NO

*Analysis Year - NRS, EREA, and EXEMPT are exempt from conformity or are not considered regionally significant under H-GAC regional emissions analysis.

*Sponsor - HCTTF are projects recommended by High Capacity Transit Task Force and not included in METRONext.

DRAFT 2045 RTP PROJECTS LIST BY COUNTY

MPOID	County	Sponsor*	Facility	From	To	Description	Length (mi)	Main Lanes	Frontage Lanes	Fiscal Year	Analysis Year*	Total Project	
												Cost (M, YOE)	Funding
18033	Harris	LAKE HOUSTON REDEVELOPMENT AUTHORITY	NORTHPARK DRIVE	RUSSELL PALMER ROAD	WOODLAND HILLS DRIVE	WIDEN FROM FOUR TO SIX LANE BOULEVARD SECTION INCLUDING DRAINAGE, GRADE SEPARATION AT UPRR/SL 494, PEDESTRIAN BRIDGE AT GLADE VALLEY DRIVE AND RECONSTRUCTION OF TWO BRIDGES OVER THE KINGWOOD CHANNEL AND INTERSECTION IMPROVEMENTS	0.6	(4,6)	n/a	2023	NRS	\$ 45.17	YES
17129	Harris	MEMORIAL CITY REDEVELOPMENT AUTHORITY	GESSNER DR	LONG POINT RD	IH 10 W	RECONSTRUCT ROADWAY TO INCLUDE DRAINAGE IMPROVEMENTS, ROADWAY REHABILITATION AND SIDEWALK RECONSTRUCTION	0.7	(6,6)	n/a	2019	EXEMPT	\$ 14.30	YES
17073	Harris	MEMORIAL CITY REDEVELOPMENT AUTHORITY	MEMORIAL DR	SL 8	TALLOWOOD RD	RECONSTRUCT ROADWAY INCLUDING DRAINAGE, ACCESS MANAGEMENT AND BICYCLE/PEDESTRIAN ACCOMMODATIONS	0.7	(4,4)	n/a	2020	EXEMPT	\$ 21.40	YES
18086	Harris	MEMORIAL HEIGHTS REDEVELOPMENT AUTHORITY	SHEPHERD, DURHAM, 24TH, 20TH, 19TH, 18TH, 15TH, 14TH, 11TH	IH-610 EASTBOUND FRONTAGE ROAD	WHITE OAK BAYOU	RECONSTRUCT ROADWAYS TO COMPLETE STREETS (ROD DIET FROM 4 LANES TO 3 LANES ON BOTH SHEPARD AND DURHAM).	5.4	(4,3)	n/a	2035	2040	\$ 195.50	NO
18164	Harris	METRO	BELLAIRE TRANSIT CENTER	5100 BELLAIRE BLVD		NEW TRANSIT CENTER AT BELLAIRE AND CHIMNEY ROCK; REPLACES EXISTING BELLAIRE TRANSIT CENTER	0.0	n/a	n/a	2030	EXEMPT	\$ 24.02	NO
18191	Harris	METRO	BOOST CORRIDOR (SPENCER HIGHWAY)	VA	VA	BUS PRIORITY TREATMENTS, BUS STOP OPTIMIZATION, AND FREQUENT SERVICE ALONG AIRPORT/COLLEGE/SPENCER BETWEEN HOBBY AIRPORT AND SAN JACINTO COLLEGE CENTRAL IN LAPORTE		n/a	n/a	2040	EXEMPT	\$ 5.51	NO
18178	Harris	METRO	CS	DOWNTOWN HOUSTON	BUSH IAH	NEW BRT SERVICE FROM DOWNTOWN TO BUSH INTERCONTINENTAL AIRPORT; INCLUDES 4 STATIONS	22.0	n/a	n/a	2040	2045	\$ 588.76	NO

*Analysis Year - NRS, EREA, and EXEMPT are exempt from conformity or are not considered regionally significant under H-GAC regional emissions analysis.

*Sponsor - HCTTF are projects recommended by High Capacity Transit Task Force and not included in METRONext.

DRAFT 2045 RTP PROJECTS LIST BY COUNTY

MPOID	County	Sponsor*	Facility	From	To	Description	Length (mi)	Main Lanes	Frontage Lanes	Fiscal Year	Analysis Year*	Total Project	
												Cost (M, YOE)	Funding
18168	Harris	METRO	FAIRFIELD PARK AND RIDE	AT US 290 AND SH 99		NEW PARK AND RIDE NEAR INTERSECTION OF US 290 AND SH 99	0.0	n/a	n/a	2030	EXEMPT	\$ 35.22	NO
11445	Harris	METRO	FUQUA P	AT 11755 SABO RD		FUQUA & SOUTH POINT P&R RAMP MODIFICATION	0.0	n/a	n/a	2025	EXEMPT	\$ 11.91	NO
18177	Harris	METRO	GESSNER CORRIDOR	MISSOURI CITY PARK AND RIDE	WILLOWBROOK MALL	NEW BRT BUSWAY FROM BW 8/US 90A/MISSOURI CITY PARK AND RIDE TO WILLOWBROOK MALL VIA GESSNER; INCLUDES 40 STATIONS	26.0	n/a	n/a	2040	2045	\$ 2,885.38	NO
18043	Harris	METRO	GESSNER ROAD	WEST LITTLE YORK P&R	FONDREN MEADOW DRIVE AT GESSNER ROAD	BUS OPERATIONS IMPROVEMENT INCLUDE: 1. STOP OPTIMIZATION/CONSOLIDATION/RE LOCATION 2. NEW PASSENGER SHELTERS 3. ACCESSIBILITY ENHANCEMENTS 4. FIRST/LAST MILE IMPROVEMENTS 5. TRANSIT SIGNAL PRIORITY 6. QUEUE JUMPS 7. BUS-ONLY LANES 8. ENHANCED PASSENGER INFORMATION.	16.0	(4,4)	n/a	2030	EXEMPT	\$ 10.21	NO
18162	Harris	METRO	GREEN & PURPLE METRO LINES	THEATER DISTRICT	MUNICIPAL COURTHOUSE	EXTENSION OF GREEN AND PURPLE LRT LINES FROM THEATER DISTRICT TO MUNICIPAL COURTHOUSE	0.1	n/a	n/a	2030	2040	\$ 31.22	NO
18166	Harris	METRO	HEMPSTEAD RD TRANSIT CENTER	AT HEMPSTEAD RD AND N POST OAK		NEW TRANSIT CENTER AT HEMPSTEAD RD AND N POST OAK	0.0	n/a	n/a	2030	EXEMPT	\$ 24.02	NO
11451	Harris	METRO	HILLCROFT TRANSIT CENTER	AT WESTPARK		HILLCROFT TRANSIT CENTER AND MODIFICATIONS	0.0	n/a	n/a	2025	EXEMPT	\$ 8.95	NO
18212	Harris	METRO	HOBBY AIRPORT	AT AIRPORT TRANSIT CENTER		REPLACES EXISTING HOBBY AIRPORT TRANSIT CENTER		n/a	n/a	2040	EXEMPT	\$ 35.55	NO
18184	Harris	METRO	IH 10 W	WESTGREEN	FM 359	EXTENSION OF TWO-WAY DIAMOND LANES ON IH-10 WEST FROM WESTGREEN TO FM 359 IN BROOKSHIRE	12.4	n/a	n/a	2040	2045	\$ 337.95	NO
18213	Harris	METRO	IN VICINITY OF GESSNER AND IH-10 WEST	VA	VA	NEW TRANSIT CENTER IN VICINITY OF GESSNER AND IH-10 WEST		n/a	n/a	2040	EXEMPT	\$ 35.55	NO

*Analysis Year - NRS, EREA, and EXEMPT are exempt from conformity or are not considered regionally significant under H-GAC regional emissions analysis.

*Sponsor - HCTTF are projects recommended by High Capacity Transit Task Force and not included in METRONext.

DRAFT 2045 RTP PROJECTS LIST BY COUNTY

MPOID	County	Sponsor*	Facility	From	To	Description	Length (mi)	Main Lanes	Frontage Lanes	Fiscal Year	Analysis Year*	Total Project	
												Cost (M, YOE)	Funding
18201	Harris	METRO	IN VICINITY OF SH 249 AND BOUDREAUX RD	VA	VA	NEW PARK AND RIDE IN VICINITY OF SH 249 AND BOUDREAUX RD		n/a	n/a	2040	EXEMPT	\$ 52.14	NO
18214	Harris	METRO	IN VICINITY OF SH 249 AND FM 1960	VA	VA	NEW TRANSIT CENTER IN VICINITY OF SH 249 AND FM 1960		n/a	n/a	2040	EXEMPT	\$ 35.55	NO
18200	Harris	METRO	IN VICINITY OF SH 249 AND LOUETTA RD	VA	VA	NEW PARK AND RIDE IN VICINITY OF SH 249 AND LOUETTA RD		n/a	n/a	2040	EXEMPT	\$ 52.14	NO
18198	Harris	METRO	IN VICINITY OF SH 288 AND FM 518	VA	VA	NEW PARK AND RIDE IN VICINITY OF IH-45 N AND SPRINGWOODS VILLAGE PKWY		n/a	n/a	2040	EXEMPT	\$ 52.14	NO
11473	Harris	METRO	INNER KATY CORRIDOR	IH 610 (WEST LOOP)	KATY FREEWAY-DOWNTOWN CONNECTOR	CONSTRUCT MULTIMODAL DEDICATED BUS RAPID TRANSIT (BRT) BUSWAY, INCLUDING GRADE-TWO-WAY RAMP SEPARATION AND CONNECTION TO HOV LANES AND TRANSIT CENTER.	5.3	n/a	n/a	2021	2030	\$ 316.09	NO

*Analysis Year - NRS, EREA, and EXEMPT are exempt from conformity or are not considered regionally significant under H-GAC regional emissions analysis.

*Sponsor - HCTTF are projects recommended by High Capacity Transit Task Force and not included in METRONext.

DRAFT 2045 RTP PROJECTS LIST BY COUNTY

MPOID	County	Sponsor*	Facility	From	To	Description	Length (mi)	Main Lanes	Frontage Lanes	Fiscal Year	Analysis Year*	Total Project	
												Cost (M, YOE)	Funding
18150	Harris	METRO	LOUISIANA STREET (NB)/SMITH STREET (SB) CORRIDOR FROM SPUR 527 TO FRANKLIN STREET; TRAVIS STREET (NB)/MILAM STREET (SB) FROM SPUR 527 TO COMMERCE STREET; AND SAN JACINTO STREET (NB)/FANNIN STREET (SB) FROM MCGOWAN STREET TO FRANKLIN STREET	VA	VA	IMPROVE SIGNAGE AND PAVEMENT MARKINGS (E.G. RED BUS ONLY LANE DESIGNATIONS), SIGNAL TIMING AND OPERATIONS, OPTIMIZE BUS STOP DESIGN AND SPACING AND ENHANCE PASSENGER INFORMATION ON 'BUS-ONLY' LANES.	10.5	(5,5)	n/a	2035	EXEMPT	\$ 51.97	NO
18175	Harris	METRO	MAGNOLIA PARK TRANSIT CENTER EAST LRT - (GREEN LINE)	MAGNOLIA PARK TRANSIT CENTER	HARRISBURG AND BROADWAY	EXTENSION OF GREEN/EAST LRT LINE FROM MAGNOLIA PARK TRANSIT CENTER TO HOBBY AIRPORT VIA HARRISBURG AND BROADWAY; INCLUDES 9 STATIONS	6.4	n/a	n/a	2040	2045	\$ 2,189.57	NO
11456	Harris	METRO	MAGNOLIA TRANSIT CENTER	E OF M. GARCIA	HARRISBURG AND CAPITAL	MAGNOLIA TRANSIT CENTER MODIFICATIONS ADDITIONAL PARKING SPACES	0.0	n/a	n/a	2026	EREA	\$ 3.00	NO
11799	Harris	METRO	MAIN STREET CORRIDOR	VA	VA	LIGHT RAIL VEHICLE REHABILITATION (REDLINE)		n/a	n/a	2022	EXEMPT	\$ 40.00	NO
11739	Harris	METRO	METRO SERVICE AREA	VA	VA	CURB/INTERSECTION IMPROVEMENTS (FY 2031-FY 2035)	0.0	n/a	n/a	2031	EXEMPT	\$.91	NO
15533	Harris	METRO	METRO SERVICE AREA	VA	VA	FUTURE SIGNATURE BUS SERVICE - FY 2022	0.0	n/a	n/a	2022	EXEMPT	\$ 1.33	YES
11489	Harris	METRO	METRO SERVICE AREA	VA	VA	FUTURE SIGNATURE BUS SERVICE (FY 2031- FY 2035)		n/a	n/a	2031	EXEMPT	\$ 10.00	NO

*Analysis Year - NRS, EREA, and EXEMPT are exempt from conformity or are not considered regionally significant under H-GAC regional emissions analysis.

*Sponsor - HCTTF are projects recommended by High Capacity Transit Task Force and not included in METRONext.

DRAFT 2045 RTP PROJECTS LIST BY COUNTY

MPOID	County	Sponsor*	Facility	From	To	Description	Length (mi)	Main Lanes	Frontage Lanes	Fiscal Year	Analysis Year*	Total Project	
												Cost (M, YOE)	Funding
I1497	Harris	METRO	METRO SERVICE AREA	VA	VA	MAINTENANCE/RENEWAL FOR EXISTING TRANSIT FACILITIES (FY 2021-FY 2025)		n/a	n/a	2021	EXEMPT	\$ 20.00	NO
I1499	Harris	METRO	METRO SERVICE AREA	VA	VA	MAINTENANCE/RENEWAL FOR EXISTING TRANSIT FACILITIES (FY 2031-FY 2035)	0.0	n/a	n/a	2031	EXEMPT	\$ 20.00	NO
I1525	Harris	METRO	METRO SERVICE AREA	VA	VA	OTHER STUDY CORRIDORS (CAPITAL PROJECT CORRIDORS) (FY 2021-FY 2025)	0.0	n/a	n/a	2021	EXEMPT	\$ 20.00	NO
I1759	Harris	METRO	METRO SERVICE AREA	VA	VA	BUS CAPITALIZATION PREVENTATIVE MAINTENANCE: FY 2022	0.0	n/a	n/a	2022	EXEMPT	\$ 67.00	YES
I1760	Harris	METRO	METRO SERVICE AREA	VA	VA	METRO STAR VANPOOL (CMAQ): FY 2020	0.0	n/a	n/a	2020	EXEMPT	\$ 2.40	YES
I1762	Harris	METRO	METRO SERVICE AREA	VA	VA	METRO STAR VANPOOL (CMAQ): FY 2021	0.0	n/a	n/a	2021	EXEMPT	\$ 2.40	YES
I1763	Harris	METRO	METRO SERVICE AREA	VA	VA	METRO STAR VANPOOL (CMAQ): FY 2022	0.0	n/a	n/a	2022	EXEMPT	\$ 2.40	YES
I1795	Harris	METRO	METRO SERVICE AREA	VA	VA	PARK AND RIDE MODIFICATIONS (FY 2021- FY 2025) (ASSUME FIVE FACILITIES)		n/a	n/a	2021	EXEMPT	\$ 5.00	NO
I1797	Harris	METRO	METRO SERVICE AREA	VA	VA	PARK AND RIDE MODIFICATIONS (FY 2026-2030) (ASSUME FIVE FACILITIES)	0.0	n/a	n/a	2026	EXEMPT	\$ 5.00	NO
I1798	Harris	METRO	METRO SERVICE AREA	VA	VA	PARK AND RIDE MODIFICATIONS (FY 2031- FY 2035) (ASSUME FIVE FACILITIES)	0.0	n/a	n/a	2031	EXEMPT	\$ 5.00	NO
I5279	Harris	METRO	METRO SERVICE AREA	VA	VA	FUTURE SIGNATURE BUS SERVICE (FY 2021)	0.0	n/a	n/a	2021	EXEMPT	\$ 2.00	YES
I5280	Harris	METRO	METRO SERVICE AREA	VA	VA	FUTURE SIGNATURE BUS SERVICE (FY 2019)	0.0	n/a	n/a	2019	EXEMPT	\$ 2.00	YES
I5281	Harris	METRO	METRO SERVICE AREA	VA	VA	FUTURE SIGNATURE BUS SERVICE (FY 2020)		n/a	n/a	2020	EXEMPT	\$ 2.00	YES
I5283	Harris	METRO	METRO SERVICE AREA	VA	VA	OTHER STUDY CORRIDORS (CAPITAL PROJECT CORRIDORS) (FY 2021)	0.0	n/a	n/a	2021	EXEMPT	\$ 4.00	YES

*Analysis Year - NRS, EREA, and EXEMPT are exempt from conformity or are not considered regionally significant under H-GAC regional emissions analysis.

*Sponsor - HCTTF are projects recommended by High Capacity Transit Task Force and not included in METRONext.

DRAFT 2045 RTP PROJECTS LIST BY COUNTY

MPOID	County	Sponsor*	Facility	From	To	Description	Length (mi)	Main Lanes	Frontage Lanes	Fiscal Year	Analysis Year*	Total Project	
												Cost (M, YOE)	Funding
15284	Harris	METRO	METRO SERVICE AREA	VA	VA	OTHER STUDY CORRIDORS (CAPITAL PROJECT CORRIDORS) (FY 2018)	0.0	n/a	n/a	2022	EXEMPT	\$ 4.00	YES
15285	Harris	METRO	METRO SERVICE AREA	VA	VA	OTHER STUDY CORRIDORS (CAPITAL PROJECT CORRIDORS) (FY 2019)	0.0	n/a	n/a	2019	EXEMPT	\$ 4.00	YES
15286	Harris	METRO	METRO SERVICE AREA	VA	VA	OTHER STUDY CORRIDORS (CAPITAL PROJECT CORRIDORS) (FY 2020)		n/a	n/a	2020	EXEMPT	\$ 4.00	YES
15288	Harris	METRO	METRO SERVICE AREA	VA	VA	PASSENGER SHELTERS AMENITIES AND LIGHTING (FY 2021)	0.0	n/a	n/a	2021	EXEMPT	\$.88	YES
15289	Harris	METRO	METRO SERVICE AREA	VA	VA	PASSENGER SHELTERS AMENITIES AND LIGHTING (FY 2022)	0.0	n/a	n/a	2022	EXEMPT	\$.88	YES
15290	Harris	METRO	METRO SERVICE AREA	VA	VA	PASSENGER SHELTERS AMENITIES AND LIGHTING (FY 2019)		n/a	n/a	2019	EXEMPT	\$.80	YES
15291	Harris	METRO	METRO SERVICE AREA	VA	VA	PASSENGER SHELTERS AMENITIES AND LIGHTING (FY 2020)		n/a	n/a	2020	EXEMPT	\$.80	YES
15293	Harris	METRO	METRO SERVICE AREA	VA	VA	TRANSIT CENTER MODIFICATIONS (FY 2022)	0.0	n/a	n/a	2022	EXEMPT	\$ 1.42	YES
15294	Harris	METRO	METRO SERVICE AREA	VA	VA	TRANSIT CENTER MODIFICATIONS (FY 2021)	0.0	n/a	n/a	2021	EXEMPT	\$ 1.42	YES
15295	Harris	METRO	METRO SERVICE AREA	VA	VA	TRANSIT CENTER MODIFICATIONS (FY 2019)	0.0	n/a	n/a	2019	EXEMPT	\$ 1.42	YES
15296	Harris	METRO	METRO SERVICE AREA	VA	VA	TRANSIT CENTER MODIFICATIONS (FY 2020)	0.0	n/a	n/a	2020	EXEMPT	\$ 1.42	YES
11800	Harris	METRO	METRO SERVICE AREA	VA	VA	LIGHT RAIL VEHICLE REHABILITATION (ALL CORRIDORS)		n/a	n/a	2023	EXEMPT	\$ 40.00	NO
11805	Harris	METRO	METRO SERVICE AREA	VA	VA	FUTURE SIGNATURE BUS SERVICE (FY 2021- FY 2025)	0.0	n/a	n/a	2021	EXEMPT	\$ 10.00	NO
11806	Harris	METRO	METRO SERVICE AREA	VA	VA	FUTURE SIGNATURE BUS SERVICE (FY 2026- FY 2030)	0.0	n/a	n/a	2026	EXEMPT	\$ 10.00	NO
11808	Harris	METRO	METRO SERVICE AREA	VA	VA	METRO STAR VANPOOL (STP): FY	0.0	n/a	n/a	2021	EXEMPT	\$ 3.75	YES
11809	Harris	METRO	METRO SERVICE AREA	VA	VA	METRO STAR VANPOOL (STP): FY	0.0	n/a	n/a	2022	EXEMPT	\$ 3.75	YES

*Analysis Year - NRS, EREA, and EXEMPT are exempt from conformity or are not considered regionally significant under H-GAC regional emissions analysis.

*Sponsor - HCTTF are projects recommended by High Capacity Transit Task Force and not included in METRONext.

DRAFT 2045 RTP PROJECTS LIST BY COUNTY

MPOID	County	Sponsor*	Facility	From	To	Description	Length (mi)	Main Lanes	Frontage Lanes	Fiscal Year	Analysis Year*	Total Project	
												Cost (M, YOE)	Funding
I1810	Harris	METRO	METRO SERVICE AREA	VA	VA	METROLIFT VAN ACQUISITION: FY 2021	0.0	n/a	n/a	2021	EXEMPT	\$ 3.60	YES
I1811	Harris	METRO	METRO SERVICE AREA	VA	VA	METROLIFT VAN ACQUISITION: FY 2022	0.0	n/a	n/a	2022	EXEMPT	\$ 3.60	YES
I1812	Harris	METRO	METRO SERVICE AREA	VA	VA	RAIL CAPITALIZED MAINTENANCE: FY 2021	0.0	n/a	n/a	2021	EXEMPT	\$ 4.50	YES
I1707	Harris	METRO	METRO SERVICE AREA	VA	VA	REPLACEMENT BUSES (FY 2021-FY 2025)	0.0	n/a	n/a	2021	EXEMPT	\$ 357.23	NO
I1708	Harris	METRO	METRO SERVICE AREA	VA	VA	REPLACEMENT BUSES (FY 2026-FY 2030)	0.0	n/a	n/a	2026	EXEMPT	\$ 412.13	NO
I1709	Harris	METRO	METRO SERVICE AREA	VA	VA	REPLACEMENT BUSES (FY 2031-FY 2035)	0.0	n/a	n/a	2031	EXEMPT	\$ 476.63	NO
I1746	Harris	METRO	METRO SERVICE AREA	VA	VA	METROLIFT VANS	0.0	n/a	n/a	2019	EXEMPT	\$ 1.13	YES
I1751	Harris	METRO	METRO SERVICE AREA	VA	VA	PASSENGER SHELTERS AMENITIES AND LIGHTING (FY 2021-FY 2025)	0.0	n/a	n/a	2021	EXEMPT	\$ 1.42	NO
I1752	Harris	METRO	METRO SERVICE AREA	VA	VA	PASSENGER SHELTERS AMENITIES AND LIGHTING (FY 2026-FY 2030)	0.0	n/a	n/a	2026	EXEMPT	\$ 1.61	NO
I1753	Harris	METRO	METRO SERVICE AREA	VA	VA	PASSENGER SHELTERS AMENITIES AND LIGHTING (FY 2031-FY 2035)	0.0	n/a	n/a	2031	EXEMPT	\$ 1.82	NO
I1754	Harris	METRO	METRO SERVICE AREA	VA	VA	BUS CAPITALIZATION PREVENTATIVE MAINTENANCE: FY 2021	0.0	n/a	n/a	2021	EXEMPT	\$ 67.00	YES
I1756	Harris	METRO	METRO SERVICE AREA	VA	VA	TRANSIT CENTER MODIFICATIONS (5 FACILITIES) (FY 2021-FY 2025)	0.0	n/a	n/a	2021	EXEMPT	\$ 6.58	NO
I1757	Harris	METRO	METRO SERVICE AREA	VA	VA	TRANSIT CENTER MODIFICATIONS (5 FACILITIES) (FY 2026-FY 2030)	0.0	n/a	n/a	2026	EXEMPT	\$ 8.04	NO
I5276	Harris	METRO	METRO SERVICE AREA	VA	VA	CURB/INTERSECTION IMPROVEMENTS (FY 2020)		n/a	n/a	2022	EXEMPT	\$ 1.20	YES
I5243	Harris	METRO	METRO SERVICE AREA	VA	VA	REPLACEMENT BUSES (FY 2022)	0.0	n/a	n/a	2022	EXEMPT	\$ 60.34	YES
I5244	Harris	METRO	METRO SERVICE AREA	VA	VA	REPLACEMENT BUSES (FY 2021)	0.0	n/a	n/a	2021	EXEMPT	\$ 62.03	YES
I5245	Harris	METRO	METRO SERVICE AREA	VA	VA	REPLACEMENT BUSES (FY 2019)	0.0	n/a	n/a	2019	EXEMPT	\$ 63.78	YES

*Analysis Year - NRS, EREA, and EXEMPT are exempt from conformity or are not considered regionally significant under H-GAC regional emissions analysis.

*Sponsor - HCTTF are projects recommended by High Capacity Transit Task Force and not included in METRONext.

DRAFT 2045 RTP PROJECTS LIST BY COUNTY

MPOID	County	Sponsor*	Facility	From	To	Description	Length (mi)	Main Lanes	Frontage Lanes	Fiscal Year	Analysis Year*	Total Project	
												Cost (M, YOE)	Funding
15246	Harris	METRO	METRO SERVICE AREA	VA	VA	REPLACEMENT BUSES (FY 2020)	0.0	n/a	n/a	2020	EXEMPT	\$ 65.59	YES
15263	Harris	METRO	METRO SERVICE AREA	VA	VA	UNIVERSAL / BUS STOP ACCESSIBILITY (FY 2022)	0.0	n/a	n/a	2022	EXEMPT	\$ 1.00	YES
15264	Harris	METRO	METRO SERVICE AREA	VA	VA	ADA BUS STOP ACCESSIBILITY: FY 2018	0.0	n/a	n/a	2019	EXEMPT	\$ 11.83	YES
15265	Harris	METRO	METRO SERVICE AREA	VA	VA	UNIVERSAL/BUS STOP ACCESSIBILITY: FY 2019	0.0	n/a	n/a	2019	EXEMPT	\$ 3.40	YES
15266	Harris	METRO	METRO SERVICE AREA	VA	VA	UNIVERSAL/BUS STOP ACCESSIBILITY (FY 2020)		n/a	n/a	2020	EXEMPT	\$ 1.00	YES
15268	Harris	METRO	METRO SERVICE AREA	VA	VA	BUS PADS/BUS LANE IMPROVEMENTS (FY 2020)	0.0	n/a	n/a	2020	EXEMPT	\$ 1.00	YES
15269	Harris	METRO	METRO SERVICE AREA	VA	VA	BUS PADS/BUS LANE IMPROVEMENTS (FY 2021)	0.0	n/a	n/a	2021	EXEMPT	\$ 1.00	YES
15270	Harris	METRO	METRO SERVICE AREA	VA	VA	BUS PADS/BUS LANE IMPROVEMENTS (FY 2019)		n/a	n/a	2019	EXEMPT	\$ 1.00	YES
15271	Harris	METRO	METRO SERVICE AREA	VA	VA	BUS PADS/BUS LANE IMPROVEMENTS (FY 2020)		n/a	n/a	2022	EXEMPT	\$ 1.00	YES
15273	Harris	METRO	METRO SERVICE AREA	VA	VA	CURB/INTERSECTION IMPROVEMENTS (FY 2020)	0.0	n/a	n/a	2020	EXEMPT	\$ 1.20	YES
15274	Harris	METRO	METRO SERVICE AREA	VA	VA	CURB/INTERSECTION IMPROVEMENTS (FY 2021)	0.0	n/a	n/a	2021	EXEMPT	\$ 1.20	YES
15275	Harris	METRO	METRO SERVICE AREA	VA	VA	CURB/INTERSECTION IMPROVEMENTS (FY 2019)	0.0	n/a	n/a	2019	EXEMPT	\$ 1.20	YES
16242	Harris	METRO	METRO SERVICE AREA	VA	VA	CONSTRUCT NEW BUS OPERATING FACILITY	0.0	n/a	n/a	2023	EXEMPT	\$ 6.50	YES
11723	Harris	METRO	METRO SERVICE AREA	VA	VA	BUS PADS/BUS LANE IMPROVEMENTS (FY 2021-2025)	0.0	n/a	n/a	2021	EXEMPT	\$ 1.42	NO
11724	Harris	METRO	METRO SERVICE AREA	VA	VA	BUS PADS/BUS LANE IMPROVEMENTS (FY 2026-FY 2030)	0.0	n/a	n/a	2026	EXEMPT	\$ 1.61	NO
11725	Harris	METRO	METRO SERVICE AREA	VA	VA	BUS PADS/BUS LANE IMPROVEMENTS (FY 2031-FY 2035)	0.0	n/a	n/a	2031	EXEMPT	\$ 1.82	NO
11737	Harris	METRO	METRO SERVICE AREA	VA	VA	CURB/INTERSECTION IMPROVEMENTS (FY 2021-FY 2025)	0.0	n/a	n/a	2021	EXEMPT	\$.71	NO

*Analysis Year - NRS, EREA, and EXEMPT are exempt from conformity or are not considered regionally significant under H-GAC regional emissions analysis.

*Sponsor - HCTTF are projects recommended by High Capacity Transit Task Force and not included in METRONext.

DRAFT 2045 RTP PROJECTS LIST BY COUNTY

MPOID	County	Sponsor*	Facility	From	To	Description	Length (mi)	Main Lanes	Frontage Lanes	Fiscal Year	Analysis Year*	Total Project	
												Cost (M, YOE)	Funding
11738	Harris	METRO	METRO SERVICE AREA	VA	VA	CURB/INTERSECTION IMPROVEMENTS (FY 2026-FY 2030)	0.0	n/a	n/a	2026	EXEMPT	\$.80	NO
16278	Harris	METRO	METRO SERVICE AREA	VA	VA	RAIL CAPITALIZED MAINTENANCE: FY 2020	0.0	n/a	n/a	2019	EXEMPT	\$ 8.57	YES
16285	Harris	METRO	METRO SERVICE AREA	VA	VA	METRO BUS CAPITALIZED PREVENTATIVE MAINTENANCE (FY 2019)	0.0	n/a	n/a	2019	EXEMPT	\$ 67.13	YES
16286	Harris	METRO	METRO SERVICE AREA	VA	VA	METRO BUS/RAIL CAPITALIZED MAINTENANCE (FY 2018)	0.0	n/a	n/a	2019	EXEMPT	\$ 79.64	YES
16289	Harris	METRO	METRO SERVICE AREA	VA	VA	ADA PARATRANSIT EXPENSE (FY 2019)	0.0	n/a	n/a	2019	EXEMPT	\$ 8.75	YES
16290	Harris	METRO	METRO SERVICE AREA	VA	VA	METROLIFT ADA SUPPORT (FY 2018)	0.0	n/a	n/a	2019	EXEMPT	\$ 10.08	YES
16293	Harris	METRO	METRO SERVICE AREA	VA	VA	METROLIFT VAN ACQUISITION (FY 2019)	0.0	n/a	n/a	2019	EXEMPT	\$ 3.49	YES
16294	Harris	METRO	METRO SERVICE AREA	VA	VA	METROLIFT VAN ACQUISITION (FY 2020)	0.0	n/a	n/a	2020	EXEMPT	\$ 3.60	YES
18013	Harris	METRO	METRO SERVICE AREA	VA	VA	CONSTRUCT NEW SIDEWALKS WHERE THERE ARE NONE, UPGRADE SIDEWALKS IN DISREPAIR, ADA ACCESSIBLE BUS PADS, ACCESSIBLE BUS SHELTER-READY PADS, AND ADA RAMPS	0.0	n/a	n/a	2022	EXEMPT	\$ 105.29	YES
18190	Harris	METRO	METRO SERVICE AREA	VA	VA	BUS PRIORITY TREATMENTS, BUS STOP OPTIMIZATION, AND FREQUENT SERVICE ALONG MULTIPLE ARTERIALS	###	n/a	n/a	2040	EXEMPT	\$ 128.95	NO
16277	Harris	METRO	METRORAIL SYSTEM	VA	VA	RAIL CAPITALIZED MAINTENANCE (FY 2019)	0.0	n/a	n/a	2019	EXEMPT	\$ 4.50	YES
18174	Harris	METRO	MLK/GRIGGS RD SOUTHEAST LRT - (PURPLE LINE)	MLK/GRIGG RD	HOBBY AIRPORT	EXTENSION OF PURPLE/SOUTHEAST LRT LINE FROM MLK/GRIGGS TO HOBBY AIRPORT VIA MLK AND EAST BELLFORT; INCLUDES 9 STATIONS	7.4	n/a	n/a	2040	2045	\$ 2,143.35	NO
15544	Harris	METRO	NORTH LINE TRANSIT CENTER	VA	VA	NORTH LINE TRANSIT CENTER: FY 2020	0.0	n/a	n/a	2020	EREA	\$ 29.40	YES

*Analysis Year - NRS, EREA, and EXEMPT are exempt from conformity or are not considered regionally significant under H-GAC regional emissions analysis.

*Sponsor - HCTTF are projects recommended by High Capacity Transit Task Force and not included in METRONext.

DRAFT 2045 RTP PROJECTS LIST BY COUNTY

MPOID	County	Sponsor*	Facility	From	To	Description	Length (mi)	Main Lanes	Frontage Lanes	Fiscal Year	Analysis Year*	Total Project	
												Cost (M, YOE)	Funding
18173	Harris	METRO	NORTHLINE TRANSIT CENTER NORTH LRT - (RED LINE)	NORTHLINE TRANSIT CENTER	N SHEPHERD PARK AND RIDE	EXTENSION OF RED/NORTH LRT LINE FROM NORTHLINE TRANSIT CENTER TO N. SHEPHERD PARK AND RIDE; INCLUDES 5 STATIONS	5.9	n/a	n/a	2040	2045	\$ 1,561.40	NO
11482	Harris	METRO	NORTHWEST TRANSIT CENTER	IH 610		ADVANCED HIGH CAPACITY TRANSIT IH-610/NORTHWEST TRANSIT CENTER RAMP PROVISIONS	0.0	n/a	n/a	2023	EREA	\$ 1.00	NO
11745	Harris	METRO	NORTHWEST TRANSIT CENTER	OLD KATY RD	IH 10 W	DESIGN, CONSTRUCTION, CONSTRUCTION MANAGEMENT, PROJECT MANAGEMENT	0.0	n/a	n/a	2019	EXEMPT	\$ 9.43	YES
18161	Harris	METRO	NORTHWEST TRANSIT CENTER - UPTOWN BRT	NORTHWEST TRANSIT CENTER	NORTHWEST MALL	EXTENSION OF UPTOWN BRT FROM NORTHWEST TRANSIT CENTER TO NORTHWEST MALL/PROPOSED TEXAS CENTRAL HSR TERMINAL; INCLUDES TWO STATIONS	1.3	n/a	n/a	2030	2045	\$ 106.15	NO
11735	Harris	METRO	POST OAK RD N	IH 10 EB FRONTAGE ROAD	MEMORIAL DR	DIAMOND BUS LANES CONSTRUCTION WITH BICYCLE AND PEDESTRIAN INFRASTRUCTURE ENHANCEMENTS	0.6	n/a	n/a	2019	EXEMPT	\$ 13.00	YES
18182	Harris	METRO	SH 249	BOUDREAUX	HOLLISTER	NEW TWO-WAY, ALL-DAY HOV FACILITY ALONG SH 249 FROM BOUDREAUX TO HOLLISTER	10.2	(6,8)	(4,4)	2040	2045	\$ 277.99	NO
18165	Harris	METRO	SHEPHERD/DUR HAM TRANSIT CENTER			NEW TRANSIT CENTER AT SHEPHERD/DURHAM AND IH-10; WOULD SERVE INNER KATY BUSWAY	0.0	n/a	n/a	2030	EXEMPT	\$ 24.02	NO
18176	Harris	METRO	UNIVERSITY LINE CORRIDOR	WESTCHASE PARK AND RIDE	TIDWELL TRANSIT CENTER	NEW BRT BUSWAY FROM WESTCHASE PARK AND RIDE TO TIDWELL TRANSIT CENTER VIA WESTPARK, RICHMOND, ALABA, ELGIN AND LOCKWOOD; INCLUDES 41 STATIONS	25.3	n/a	n/a	2040	2045	\$ 3,795.26	NO
18160	Harris	METRO	UPTOWN BRT	BELLAIRE/UPTO WN TRANSIT CENTER	GULFTON TRANSIT CENTER	EXTENSION OF UPTOWN BRT FROM BELLAIRE/UPTOWN TRANSIT CENTER TO GULFTON TRANSIT CENTER; INCLUDES 3 STATIONS	5.2	n/a	n/a	2030	2040	\$ 180.79	NO

*Analysis Year - NRS, EREA, and EXEMPT are exempt from conformity or are not considered regionally significant under H-GAC regional emissions analysis.

*Sponsor - HCTTF are projects recommended by High Capacity Transit Task Force and not included in METRONext.

DRAFT 2045 RTP PROJECTS LIST BY COUNTY

MPOID	County	Sponsor*	Facility	From	To	Description	Length (mi)	Main Lanes	Frontage Lanes	Fiscal Year	Analysis Year*	Total Project	
												Cost (M, YOE)	Funding
I6207	Harris	METRO	UPTOWN MANAGEMENT DISTRICT	NORTHWEST TRANSIT CENTER	UPTOWN/WESTP ARK TRANSIT CENTER	ACQUIRE LOW-FLOOR ARTICULATED TRANSIT VEHICLES: FY 2019	4.2	n/a	n/a	2019	EXEMPT	\$ 13.00	YES
I1720	Harris	METRO	UPTOWN SIGNATURE BUS ROUTE			SIGNATURE BUS EXPRESS SERVICE ROUTES: UPTOWN INCLUDING SHELTERS AND SIGNAGE	0.5	n/a	n/a	2025	EXEMPT	\$ 15.00	NO
I6345	Harris	METRO	US 290	W OF BARKER CYPRESS RD	E OF W 34TH ST	SIGNING AND PAVEMENT MARKINGS FOR OFF-PEAK HOV LANE	16.0	(0,2)	n/a	2019	2030	\$ 1.15	YES
I8074	Harris	METRO	VA	VA	VA	REPLACE COMMUNICATION MODEMS ON METRO BUSES, VEHICLES, AND DEDICATED TAXI CABS		n/a	n/a	2033	EXEMPT	\$ 10.22	NO
I6246	Harris	METRO	WEST BELLFORT P	AT I1415 ROARK RD		WEST BELLFORT P&R MODIFICATIONS: FY 2016	0.0	n/a	n/a	2019	EREA	\$ 7.32	YES
I8017	Harris	METRO	WEST BELLFORT PARK & RIDE	AT I1415 ROARK RD		CONSTRUCT ADDITIONAL BUS BAYS AND PARKING SPACES AND REPLACE THE BUS CANOPY.	0.0	n/a	n/a	2021	EXEMPT	\$ 34.47	YES
I8151	Harris	METRO	WESTHEIMER SIGNATURE BUS SERVICE	DOWNTOWN HOUSTON	WEST OAKS MALL	RAPID SERVICE FROM HAYES ROAD TO EDLOE STREET AND EXPRESS SERVICE ON IH 69 BETWEEN EDLOE STREET AND DOWNTOWN HOUSTON.		n/a	n/a	2035	EXEMPT	\$ 148.55	NO
I5535	Harris	METRO	WHEELER INTERMODAL TERMINAL			WHEELER INTERMODAL TERMINAL (FY 2021)	0.0	n/a	n/a	2021	EREA	\$ 5.00	YES
I7092	Harris	MIDTOWN MANAGEMENT DISTRICT	BRAZOS ST	ELGIN ST	PIERCE ST	RECONSTRUCT BACK OF CURB INFRASTRUCTURE (SIDEWALKS, CURBS, ADA RAMPS, PEDESTRIAN LIGHTING AND LANDSCAPING)	0.7	(4,4)	n/a	2021	EXEMPT	\$ 7.29	YES

*Analysis Year - NRS, EREA, and EXEMPT are exempt from conformity or are not considered regionally significant under H-GAC regional emissions analysis.

*Sponsor - HCTTF are projects recommended by High Capacity Transit Task Force and not included in METRONext.

DRAFT 2045 RTP PROJECTS LIST BY COUNTY

MPOID	County	Sponsor*	Facility	From	To	Description	Length (mi)	Main Lanes	Frontage Lanes	Fiscal Year	Analysis Year*	Total Project	
												Cost (M, YOE)	Funding
18096	Harris	MIDTOWN MANAGEMEN T DISTRICT	VA	ISABELLA ST	GRAY STREET	(RE)CONSTRUCTION OF 6' SIDEWALKS AND ADA-COMPLIANT RAMPS; THE INSTALLATION OF PEDESTRIAN AMENITIES SUCH AS ENHANCED STREET LIGHTING, PEDESTRIAN LIGHTING, FUNCTIONAL LANDSCAPING, BENCHES, AND TRASH RECEPTACLES; THE INSTALLATION OF AN ON-STREET BI-DIRECTIONAL BICYCLE TRACK ALONG CRAWFORD STREET / ALMEDA ROAD AND INSTALLATION OF PEDESTRIAN AND BICYCLE SIGNALS.		n/a	n/a	2039	EXEMPT	\$ 25.49	NO
5050	Harris	MIDTOWN MANAGEMEN T DISTRICT	WHEELER ST	SS 527	CAROLINE ST	RECONSTRUCT BACK OF CURB INFRASTRUCTURE (SIDEWALKS, CURBS, ADA RAMPS, PEDESTRIAN LIGHTING AND LANDSCAPING)	0.3	(4,4)	n/a	2020	EXEMPT	\$ 2.00	YES
17078	Harris	NEAR NORTHWEST MANAGEMEN T DISTRICT	LITTLE YORK RD W	HOLLISTER DR	HOUSTON-ROSSLYN N	RECONSTRUCT BACK OF CURB INFRASTRUCTURE (SIDEWALKS, CURBS, ADA RAMPS, PEDESTRIAN LIGHTING AND LANDSCAPING) AND MULTIUSE TRAIL CONNECTOR TO WHITE OAK BAYOU TRAIL	1.2	n/a	n/a	2020	EXEMPT	\$ 3.50	YES
7510	Harris	PORT OF HOUSTON AUTHORITY	BROADWAY ST	BARBOURS CUT BLVD	L ST N	WIDEN TO 4-LANE ROAD	0.5	(2,4)	n/a	2020	NRS	\$ 2.63	NO
10452	Harris	PORT OF HOUSTON AUTHORITY	PORT RD	SH 146	CRUISE ST	WIDEN FROM 4 LANE TO 6 LANE DIVIDED	2.0	(4,6)	n/a	2020	2030	\$ 9.68	YES
18140	Harris	PORT OF HOUSTON AUTHORITY	PORT RD	FM 146	CRUISE ST	CONSTRUCTION OF RAILROAD OVERPASS ON PORT ROAD LEADING TO THE BAYPORT CONTAINER TERMINAL.	1.2	(4,4)	n/a	2042	2045	\$ 19.00	NO
7509	Harris	PORT OF HOUSTON AUTHORITY	PORT TERMINAL RAILROAD ASSN (PTRA) TRACK	STRANG YARD	RED BLUFF RD	CONSTRUCT 2ND RAIL TRACK	7.8	n/a	n/a	2023	EXEMPT	\$ 97.10	NO

*Analysis Year - NRS, EREA, and EXEMPT are exempt from conformity or are not considered regionally significant under H-GAC regional emissions analysis.

*Sponsor - HCTTF are projects recommended by High Capacity Transit Task Force and not included in METRONext.

DRAFT 2045 RTP PROJECTS LIST BY COUNTY

MPOID	County	Sponsor*	Facility	From	To	Description	Length (mi)	Main Lanes	Frontage Lanes	Fiscal Year	Analysis Year*	Total Project	
												Cost (M, YOE)	Funding
10455	Harris	PORT OF HOUSTON AUTHORITY	PORT TERMINAL RAILROAD ASSN (PTRA) TRACK	MAINLINE	INTERMODAL YARD	CONSTRUCT DOUBLE TRACK RAIL LINES AND RUN-AROUND TRACK FROM MAINLINE TO THE BAYPORT TERMINAL INTERMODAL YARD	1.4	n/a	n/a	2030	EXEMPT	\$ 29.60	NO
7511	Harris	PORT OF HOUSTON AUTHORITY	RAILROAD TRACK	AT BAYPORT		CONSTRUCT INTERMODAL RAIL YARD INCL 6 STORAGE TRACKS, 3 WORKING TRACKS, AND 1 CONTAINER TRACK	0.0	n/a	n/a	2029	EXEMPT	\$ 61.00	NO
10531	Harris	PORT OF HOUSTON AUTHORITY	RAILROAD TRACK	AT BAYPORT		CONSTRUCT INTERMODAL RAIL YARD INCL 6 STORAGE TRACKS, 3 WORKING TRACKS, 2 CONTAINER TRACKS AND 1 RUNAROUND TRACK	0.0	n/a	n/a	2023	EXEMPT	\$ 44.40	NO
7521	Harris	PORT OF HOUSTON AUTHORITY	SH 146	SH 146 SB	SOUTHERN ACCESS RD	CONSTRUCT DIRECT CONNECTOR FROM SB LANES OF SH 146	0.5	n/a	n/a	2023	2030	\$ 13.92	NO
7522	Harris	PORT OF HOUSTON AUTHORITY	SOUTHERN ACCESS RD	OLD SH 146	TODVILLE RD CONNECTION	CONSTRUCT 2-LANE DIVIDED	2.2	(0,2)	n/a	2023	NRS	\$ 14.08	NO
7524	Harris	PORT OF HOUSTON AUTHORITY	SOUTHERN ACCESS RD	OLD SH 146	BAYPORT CRUISE TERMINAL	WIDEN FROM 2-LANE TO 4-LANE DIVIDED	2.5	(2,4)	n/a	2025	NRS	\$ 5.72	NO
10454	Harris	PORT OF HOUSTON AUTHORITY	SOUTHERN ACCESS RD	WB SOUTHERN ACCESS RD	NB SH 146	CONSTRUCT DC WB-NB	0.5	n/a	n/a	2023	EREA	\$ 13.13	NO
10532	Harris	PORT OF HOUSTON AUTHORITY	SPENCER HWY	AT MAINLINE DOUBLE-RAILTRACK		CONSTRUCT GRADE SEPARATION OVER MAINLINE DOUBLE-RAIL TRACK	0.3	(6,6)	n/a	2024	EXEMPT	\$ 16.30	NO
11068	Harris	SOUTH MAIN ALLIANCE	TEXAS MEDICAL CENTER	VA	VA	PILOT PROJECT TO TEST AN EMERGENCY HIGH-WATER NOTIFICATION SYSTEM FOR LOCAL EMS SERVICES.	0.0	n/a	n/a	2023	EXEMPT	\$ 2.98	NO

*Analysis Year - NRS, EREA, and EXEMPT are exempt from conformity or are not considered regionally significant under H-GAC regional emissions analysis.

*Sponsor - HCTTF are projects recommended by High Capacity Transit Task Force and not included in METRONext.

DRAFT 2045 RTP PROJECTS LIST BY COUNTY

MPOID	County	Sponsor*	Facility	From	To	Description	Length (mi)	Main Lanes	Frontage Lanes	Fiscal Year	Analysis Year*	Total Project	
												Cost (M, YOE)	Funding
18059	Harris	SPRING BRANCH MANAGEMEN T DISTRICT	CENTERPOINT EASEMENT IN BETWEEN AND PARALLEL TO HAMMERLY BLVD & KEMPWOOD DR	BELTWAY 8	WIRT ROAD	CONSTRUCT 10' SHARED USE CONCRETE TRAIL INCLUDING CROSSWALK STRIPING, SIGNALIZATION, ACCESSIBLE RAMPS, SIGNAGE, AND WAYFINDING FEATURES.	5.4	n/a	n/a	2032	EXEMPT	\$ 9.88	NO
53	Harris	TXDOT HOUSTON DISTRICT	BF 1960A	FM 1960 W OF LEE RD	FM 1960 E OF HUMBLE	WIDEN AND IMPLEMENT ACCESS MANAGEMENT TREATMENTS	3.9	(2,4)	n/a	2026	NRS	\$ 14.19	NO
60	Harris	TXDOT HOUSTON DISTRICT	BU 90-U	IH 610 NE	E OF MESA RD (OLD FM 527)	WIDEN TO 6 LANE DIVIDED WITH CONTINUOUS LEFT TURN LANE AND BICYCLE ACCOMODATIONS	1.2	(4,6)	n/a	2020	2030	\$ 53.91	YES
18095	Harris	TXDOT HOUSTON DISTRICT	CITY OF HOUSTON OFF-ROAD SHARED USE PATH	WESTWARD ST ENTRANCE	TO HILLCROFT PARK AND RIDE	CONSTRUCT ADA-COMPLIANT MEDIAN REFUGE AREA AND PORK CHOPS FOR PEDESTRIANS, REPLACE SIGNALS AND UPDATE PEDESTRIAN SIGNALS. STRIPE HIGH VISIBILITY CROSSWALKS. WIDENED SIDEWALKS TO ACCOMODATE HEAVY FOOT TRAFFIC. ADA-COMPLIANT PEDESTRIAN RAMPS. REFRESH STRIPING FOR THE LENGTH OF THE PROJECT LIMITS. POSSIBLE MID-BLOCK CROSSING PENDING RESULTS OF TRAFFC STUDY. LANDSCAPE/HARDSCAPE.		n/a	n/a	2039	EXEMPT	\$ 4.96	NO
17201	Harris	TXDOT HOUSTON DISTRICT	FM 1097	BENTWATER DR	BLUEBERRY HILLS	RECONSTRUCT AND WIDEN FROM 2 TO 4 LANES	2.1	(2,4)	n/a	2031	2040	\$ 110.00	NO
17203	Harris	TXDOT HOUSTON DISTRICT	FM 1488	FM 2978	IH 45	WIDEN AND RESTRIPE FROM 4 TO 6 LANES	8.2	(4,6)	n/a	2029	2040	\$ 6.75	NO
17206	Harris	TXDOT HOUSTON DISTRICT	FM 1488	WALLER CL W	WALLER CL E	RECONSTRUCT AND WIDEN FROM 2 TO 4 LANES DIVIDED	0.6	(2,4)	n/a	2028	2030	\$ 8.95	NO

*Analysis Year - NRS, EREA, and EXEMPT are exempt from conformity or are not considered regionally significant under H-GAC regional emissions analysis.

*Sponsor - HCTTF are projects recommended by High Capacity Transit Task Force and not included in METRONext.

DRAFT 2045 RTP PROJECTS LIST BY COUNTY

MPOID	County	Sponsor*	Facility	From	To	Description	Length (mi)	Main Lanes	Frontage Lanes	Fiscal Year	Analysis Year*	Total Project	
												Cost (M, YOE)	Funding
17051	Harris	TXDOT HOUSTON DISTRICT	FM 1960	AT ELDRIDGE PKWY		RECONSTRUCT INTERSECTION AND APPROACHES TO ADD RAISED MEDIAN, DUAL LEFT AND RIGHT TURN LANES AND BICYCLE/PEDESTRIAN ACCOMMODATIONS	0.6	(8,8)	n/a	2020	EXEMPT	\$ 22.90	YES
204	Harris	TXDOT HOUSTON DISTRICT	FM 1960	BF 1960A	E OF TWIGSWORTH LN	WIDEN TO 6-LANE DIVIDED WITH RAISED MEDIAN, CHANNELIZED TURN LANES	5.1	(4,6)	n/a	2020	2030	\$ 89.33	YES
14173	Harris	TXDOT HOUSTON DISTRICT	FM 1960	SH 249	CUTTEN RD	INTERSECTION IMPROVEMENTS (RECONSTRUCT ROADWAY TO ADD TURNING LANES AND PEDESTRIAN AND BICYCLE ACCOMMODATIONS)	1.0	(6,6)	n/a	2020	EXEMPT	\$ 25.02	YES
17088	Harris	TXDOT HOUSTON DISTRICT	FM 1960	SH 249	IH 45 N	INSTALL ITS EQUIPMENT AND INFRASTRUCTURE (144-STRAND FIBER TRUNK LINE, CLOSED-CIRCUIT CAMERAS, DYNAMIC MESSAGE SIGNS AND TRAVEL TIME READERS) AND INTERCONNECT 35 EXISTING SIGNALS	8.3	n/a	n/a	2022	EXEMPT	\$ 13.60	YES
16316	Harris	TXDOT HOUSTON DISTRICT	FM 1960	E OF TWIGSWORTH LN	W OF SAN JACINTO RIVER BRIDGE	WIDEN FROM 4 TO 6 LANES AND CONSTRUCT 4 LANE OVERPASS AT THE WEST LAKE HOUSTON PKWY	2.6	(4,6)	n/a	2020	2030	\$ 78.73	YES
18049	Harris	TXDOT HOUSTON DISTRICT	FM 1960/ CYPRESS CREEK PKWY SIDEWALKS	SH 249	IH 45	CONSTRUCTION OF ADA ACCESSIBLE SIDEWALKS.	8.3	(6,6)	n/a	2022	EXEMPT	\$ 8.31	YES
17048	Harris	TXDOT HOUSTON DISTRICT	FM 2100	S OF ANTELOPE DR	N OF HARE COOK RD	WIDEN TO 4-LANE DIVIDED	2.5	(2,4)	n/a	2019	2030	\$ 33.50	YES
17049	Harris	TXDOT HOUSTON DISTRICT	FM 2100	FM 1960	S OF ANTELOPE DR	WIDEN TO 4-LANE DIVIDED	3.0	(2,4)	n/a	2019	2030	\$ 40.90	YES
290	Harris	TXDOT HOUSTON DISTRICT	FM 2100	SH 99	HUFFMAN- CLEVELAND RD (NORTH)	WIDEN FROM 2 TO 4-LANES AND EXTEND DIVIDED ROADWAY WITH RAISED MEDIAN, INTERSECTION IMPROVEMENTS AND PEDESTRIAN AND BICYCLE ACCOMMODATIONS	4.2	(2,4)	n/a	2024	NRS	\$ 49.90	NO

*Analysis Year - NRS, EREA, and EXEMPT are exempt from conformity or are not considered regionally significant under H-GAC regional emissions analysis.

*Sponsor - HCTTF are projects recommended by High Capacity Transit Task Force and not included in METRONext.

DRAFT 2045 RTP PROJECTS LIST BY COUNTY

MPOID	County	Sponsor*	Facility	From	To	Description	Length (mi)	Main Lanes	Frontage Lanes	Fiscal Year	Analysis Year*	Total Project	
												Cost (M, YOE)	Funding
537	Harris	TXDOT HOUSTON DISTRICT	FM 2100	HUFFMAN-CLEVELAND RD	FM 1960	WIDEN TO 4-LANE DIVIDED ROADWAY WITH RAISED MEDIAN, INTERSECTION IMPROVEMENTS AND PEDESTRIAN AND BICYCLE ACCOMMODATIONS	4.4	(2,4)	n/a	2022	2030	\$ 151.10	YES
538	Harris	TXDOT HOUSTON DISTRICT	FM 2100	N OF HARE COOK RD	S DIAMONDHEAD BLVD	WIDEN TO 4-LANE DIVIDED	2.3	(2,4)	n/a	2019	2030	\$ 29.90	YES
17045	Harris	TXDOT HOUSTON DISTRICT	FM 2920	SH 249	WILLOW ST	INSTALL ITS EQUIPMENT AND INFRASTRUCTURE (144-STRAND FIBER TRUNK LINE, CLOSED-CIRCUIT CAMERAS AND TRAVEL TIME READERS)	1.8	(4,4)	n/a	2020	EXEMPT	\$ 1.70	YES
18019	Harris	TXDOT HOUSTON DISTRICT	FM 2920	KUYKENDAHL RD	WILLOW ST	ACCESS MANAGEMENT TREATMENTS INCLUDE CONSTRUCTION OF A RAISED MEDIAN WITH CHANNELIZATION, CONSTRUCTION OF RIGHT TURN LANES, OPTIMIZED SIGNAL TIMING AND IMPROVED SIGNAGE.		n/a	n/a	2022	EXEMPT	\$.97	YES
18102	Harris	TXDOT HOUSTON DISTRICT	FM 2920	BS 290	CYPRESS-ROSEHILL RD	RECONSTRUCT AND WIDEN FROM 2 TO 4 LANES	13.7	(2,4)	n/a	2038	2040	\$ 211.88	NO
18145	Harris	TXDOT HOUSTON DISTRICT	FM 2920	KUYKENDAHL RD	LEXINGTON RD	VARIOUS ACCESS MANAGEMENT TREATMENTS ALONG FM 2920 FROM LEXINGTON ROAD TO KUYKENDAHL ROAD. TREATMENTS INCLUDE CONSTRUCTION OF A RAISED MEDIAN WITH CHANNELIZATION, CONSTRUCTION OF RIGHT TURN LANES, OPTIMIZED SIGNAL TIMING AND IMPROVED SIGNAGE.	4.0	n/a	n/a	2022	EXEMPT	\$ 1.41	YES
18156	Harris	TXDOT HOUSTON DISTRICT	FM 2920	SH 249	CYPRESS-ROSEHILL RD	RECONSTRUCT AND WIDEN FROM 4 TO 6 LANES	4.1	(4,6)	n/a	2037	2040	\$ 72.05	NO
17037	Harris	TXDOT HOUSTON DISTRICT	FM 525	LEE RD	IH 69	RECONSTRUCT AND WIDEN FROM 2 LANES TO 4 LANES DIVIDED WITH CURBS AND GUTTERS	0.2	(2,4)	n/a	2019	NRS	\$ 3.40	LET

*Analysis Year - NRS, EREA, and EXEMPT are exempt from conformity or are not considered regionally significant under H-GAC regional emissions analysis.

*Sponsor - HCTTF are projects recommended by High Capacity Transit Task Force and not included in METRONext.

DRAFT 2045 RTP PROJECTS LIST BY COUNTY

MPOID	County	Sponsor*	Facility	From	To	Description	Length (mi)	Main Lanes	Frontage Lanes	Fiscal Year	Analysis Year*	Total Project	
												Cost (M, YOE)	Funding
I1747	Harris	TXDOT HOUSTON DISTRICT	FM 526/MAXEY RD	EASTBROOK ST	WOODFOREST BLVD	SIDEWALK IMPROVEMENTS	0.4	n/a	n/a	2019	EXEMPT	\$.56	YES
I7210	Harris	TXDOT HOUSTON DISTRICT	FM 529	WALLER C/L	SH 99	RECONSTRUCT AND WIDEN FROM 2 TO 4 LANES	6.0	(2,4)	n/a	2035	2040	\$ 80.60	NO
I1372	Harris	TXDOT HOUSTON DISTRICT	HEMPSTEAD RD	GESSNER RD	43RD ST/CLAY RD	CONSTRUCT 4 MANAGED LANES WITH TWO 2-LANE FRONTAGE ROADS	3.8	(4,4)	(0,4)	2032	2040	\$ 347.14	NO
I1373	Harris	TXDOT HOUSTON DISTRICT	HEMPSTEAD RD	W OF HUFFMEISTER	JONES RD	CONSTRUCT 4 MANAGED LANES	3.2	(0,4)	n/a	2032	2040	\$ 428.80	NO
I1547	Harris	TXDOT HOUSTON DISTRICT	HEMPSTEAD RD	JONES RD	GESSNER RD	CONSTRUCT 4 MANAGED LANES WITH TWO 2-LANE FRONTAGE ROADS & DC TO SL 8 (TOLL)	3.5	(0,4)	(0,4)	2032	2040	\$ 446.33	NO
I1565	Harris	TXDOT HOUSTON DISTRICT	HEMPSTEAD RD	MANGUM	43RD ST/CLAY RD	CONSTRUCT 4 MANAGED LANES WITH TWO 2-LANE FRONTAGE ROADS (TOLL)	3.3	(0,4)	(0,4)	2032	2040	\$ 309.95	NO
I3829	Harris	TXDOT HOUSTON DISTRICT	HEMPSTEAD RD	SH 99	W OF HUFFMEISTER RD	CONSTRUCT 4 MANAGED LANES	1.4	(0,4)	n/a	2032	2040	\$ 798.69	NO
I7213	Harris	TXDOT HOUSTON DISTRICT	HEMPSTEAD RD	W LITTLE YORK RD	W OF SL 8	RECONSTRUCT AS DIVIDED 4 LANE ROADWAY (FUTURE HEMPSTEAD HIGHWAY FRONTAGE ROADS)	4.5	(4,4)	(0,4)	2028	EXEMPT	\$ 275.00	NO
I7214	Harris	TXDOT HOUSTON DISTRICT	HEMPSTEAD RD	MANGUM	43RD ST/CLAY RD	RECONSTRUCT AS DIVIDED 4 LANE ROADWAY (FUTURE HEMPSTEAD HIGHWAY FRONTAGE ROADS)	3.5	(4,4)	n/a	2028	EXEMPT	\$ 215.00	NO
I7215	Harris	TXDOT HOUSTON DISTRICT	HEMPSTEAD RD	WASHINGTON AVE	MANGUM	RECONSTRUCT AS DIVIDED 4 LANE ROADWAY (FUTURE HEMPSTEAD HIGHWAY FRONTAGE ROADS)	2.0	(4,4)	(0,4)	2028	EXEMPT	\$ 120.00	NO
I1375	Harris	TXDOT HOUSTON DISTRICT	HEMPSTEAD RD/IH 610	W OF MANGUM/18TH ST ON HEMPSTEAD	S OF OLD KATY RD ON IH 610	CONSTRUCT INTERCHANGE WITH MANAGED LANES AND DCS WITH TWO 2-LANE FRONTAGE ROADS	1.0	(6,4)	(0,4)	2032	2040	\$ 352.14	NO
I6324	Harris	TXDOT HOUSTON DISTRICT	IH 10 E	SPUR 330	THOMPSON RD	CONSTRUCT EAST BOUND ENTRANCE RAMP	0.8	(8,8)	(4,4)	2023	EREA	\$ 7.51	NO

*Analysis Year - NRS, EREA, and EXEMPT are exempt from conformity or are not considered regionally significant under H-GAC regional emissions analysis.

*Sponsor - HCTTF are projects recommended by High Capacity Transit Task Force and not included in METRONext.

DRAFT 2045 RTP PROJECTS LIST BY COUNTY

MPOID	County	Sponsor*	Facility	From	To	Description	Length (mi)	Main Lanes	Frontage Lanes	Fiscal Year	Analysis Year*	Total Project	
												Cost (M, YOE)	Funding
I3864	Harris	TXDOT HOUSTON DISTRICT	IH 10 W	FORT BEND C/L	MASON RD	RESTRIPE AND WIDEN TO ADD 2 MANAGED LANES	3.7	(10,12)	(4,4)	2025	2030	\$ 96.45	NO
I7220	Harris	TXDOT HOUSTON DISTRICT	IH 45	AT NASA I BYPASS INTERCHANGE		CONSTRUCT 2 DIRECT CONNECTORS (WB - SB, NB - EB)	0.7	(6,6)	(6,6)	2035	EXEMPT	\$ 45.00	NO
I7221	Harris	TXDOT HOUSTON DISTRICT	IH 45	S OF SHENANDOAH PARK DR	SH 242	RAISE NORTHBOUND AND SOUTHBOUND FRONTAGE ROADS, OPERATIONAL IMPROVEMENTS AND DRAINAGE IMPROVEMENTS	1.0	(8,8)	(6,6)	2035	EXEMPT	\$ 6.65	NO
I8028	Harris	TXDOT HOUSTON DISTRICT	IH 45	AT SH 242		OPERATIONAL IMPROVEMENTS AT INTERSECTION	0.0	n/a	n/a	2026	EXEMPT	\$ 17.00	YES
I6327	Harris	TXDOT HOUSTON DISTRICT	IH 45	AT IH 610		RECONSTRUCT INTERCHANGE	0.3	n/a	n/a	2030	2040	\$ 953.43	NO
I6328	Harris	TXDOT HOUSTON DISTRICT	IH 45	AT IH 10		RECONSTRUCT INTERCHANGE INCLUDING IH 10 EXPRESS LANES	0.8	n/a	n/a	2030	2040	\$ 1,060.08	NO
I6329	Harris	TXDOT HOUSTON DISTRICT	IH 45	AT IH 69 S		RECONSTRUCT INTERCHANGE INCLUDING IH 45 & IH 69 MAINLANES	0.7	n/a	n/a	2021	2030	\$ 1,485.49	YES
I6330	Harris	TXDOT HOUSTON DISTRICT	IH 45	AT IH 69/IH 10		RECONSTRUCT INTERCHANGE INCLUDING IH 45, IH 10 & IH 69 MAINLANES AND IH 10 EXPRESS LANES	2.0	(6,12)	(3,3)	2023	2030	\$ 1,268.32	NO
I6332	Harris	TXDOT HOUSTON DISTRICT	IH 45	IH 10	IH 610	RECONSTRUCT AND WIDEN FROM 4 TO 5 MAIN LNS, CONSTRUCT 4 MANAGED LNS, AND RECONSTRUCT AND WIDEN FROM TWO 2- AND 3-LN FRSS TO TWO 3-LN FRSS	3.1	(9,14)	(6,6)	2030	2040	\$ 499.30	NO
I6334	Harris	TXDOT HOUSTON DISTRICT	IH 45	S OF WEST RD	N OF SL 8	RECONSTRUCT MAIN LNS, CONSTRUCT 4 MANAGED LNS, AND RECONSTRUCT AND WIDEN FROM TWO 2- AND 3-LN FRONTAGE RDS TO TWO 2- AND 3-LN FRONTAGE RDS	2.0	(9,12)	(4,6)	2030	2040	\$ 492.76	NO

*Analysis Year - NRS, EREA, and EXEMPT are exempt from conformity or are not considered regionally significant under H-GAC regional emissions analysis.

*Sponsor - HCTTF are projects recommended by High Capacity Transit Task Force and not included in METRONext.

DRAFT 2045 RTP PROJECTS LIST BY COUNTY

MPOID	County	Sponsor*	Facility	From	To	Description	Length (mi)	Main Lanes	Frontage Lanes	Fiscal Year	Analysis Year*	Total Project	
												Cost (M, YOE)	Funding
16331	Harris	TXDOT HOUSTON DISTRICT	IH 45 N	TIDWELL RD	S OF SHEPHERD DR	RECONSTRUCT MAIN LNS, CONSTRUCT 4 MANAGED LNS, AND RECONSTRUCT AND WIDEN FROM TWO 2-LN FRONTAGE RDS TO TWO 3-LN FRONTAGE RDS	2.5	(9,12)	(4,6)	2030	2040	\$ 653.25	NO
16333	Harris	TXDOT HOUSTON DISTRICT	IH 45 N	IH 610	TIDWELL RD	RECONSTRUCT AND WIDEN FROM 4 TO 5 MAIN LNS, CONSTRUCT 4 MANAGED LNS AND RECONSTRUCT AND WIDEN FROM TWO 2- AND 3-LN FRS TO TWO 2- AND 3-LN FRS	2.4	(9,14)	(4,6)	2030	2040	\$ 567.37	NO
16335	Harris	TXDOT HOUSTON DISTRICT	IH 45 N	S OF SHEPHERD DR	S OF WEST RD	RECONSTRUCT AND WIDEN FROM 4 TO 5 MAIN LNS, CONSTRUCT 4 MANAGED LNS, AND RECONSTRUCT AND WIDEN FROM TWO 2- AND 3-LN FRS TO TWO 2- AND 3-LN FRS	2.7	(9,14)	(4,6)	2030	2040	\$ 639.94	NO
16336	Harris	TXDOT HOUSTON DISTRICT	IH 45 S	IH 69	IH 10	REMOVE EXISTING PIERCE ELEVATED AND CONSTRUCT PARKWAY CONNECTORS INTO DOWNTOWN HOUSTON	2.4	(6,0)	n/a	2026	2030	\$ 267.85	NO
14544	Harris	TXDOT HOUSTON DISTRICT	IH 610	AT SH 35		CONSTRUCT 4 DIRECT CONNECTORS (SB-EB, SB-WB, WB-NB, EB-NB)	1.3	(8,8)	(0,4)	2025	EREA	\$ 206.88	NO
18048	Harris	TXDOT HOUSTON DISTRICT	IH 610	AT SH 35		CONSTRUCT 4 DIRECT CONNECTORS (SB - EB; SB - WB; WB - NB; EB - NB)	1.3	(0,4)	n/a	2025	2030	\$ 90.52	NO
16025	Harris	TXDOT HOUSTON DISTRICT	IH 610 S	W OF CAMBRIDGE ST	W OF SCOTT ST	CAMBRIDGE/ALMEDA/UPRR	2.0	(3,3)	(2,2)	2019	2030	\$ 96.55	LET
16337	Harris	TXDOT HOUSTON DISTRICT	IH 69	AT MCGOWEN, TUAM AND ELGIN		RECONSTRUCT 3 BRIDGES	0.5	(8,12)	n/a	2020	2030	\$ 73.68	YES
155	Harris	TXDOT HOUSTON DISTRICT	IH 69 S	SH 288	SP 527	RECONSTRUCT TO 10 MAIN LANES	1.0	(6,10)	n/a	2020	2030	\$ 293.24	YES
7428	Harris	TXDOT HOUSTON DISTRICT	IH 69 S	IH 45	SH 288	WIDEN FROM 8 TO 12 MAIN LANES AND RECONSTRUCT IH 69/SH 288 INTERCHANGE	1.0	(8,12)	n/a	2021	2030	\$ 215.11	YES

*Analysis Year - NRS, EREA, and EXEMPT are exempt from conformity or are not considered regionally significant under H-GAC regional emissions analysis.

*Sponsor - HCTTF are projects recommended by High Capacity Transit Task Force and not included in METRONext.

DRAFT 2045 RTP PROJECTS LIST BY COUNTY

MPOID	County	Sponsor*	Facility	From	To	Description	Length (mi)	Main Lanes	Frontage Lanes	Fiscal Year	Analysis Year*	Total Project	
												Cost (M, YOE)	Funding
18146	Harris	TXDOT HOUSTON DISTRICT	MEMORIAL PARK BICYCLE PEDESTRIAN CONNNECTIO N	WESTCOTT ST	COHN ST	CONSTRUCT 10' CONCRETE SHARED USE PATH INCLUDES STRIPING, BRIDGE RAILING, PAVEMENT MARKINGS, SIGNAGE, LANDSCAPE/HARDSCAPE AS WELL AS ASSOCIATED INTERSECTION IMPROVEMENTS.		n/a	n/a	2022	EXEMPT	\$ 3.22	YES
18018	Harris	TXDOT HOUSTON DISTRICT	MKT-WHITE OAK BAYOU BICYCLE PEDESTRIAN CONNECTION	MKT TRAIL	WHITE OAK BAYOU TRAIL	CONSTRUCT 10' SHARED USE PATH	0.0	n/a	n/a	2022	EXEMPT	\$ 2.99	YES
18024	Harris	TXDOT HOUSTON DISTRICT	NORTHWEST TRANSIT CONNNECTIO N	W 12TH ST	OLD KATY RD	WIDEN EXISTING SIDEWALK TO 10'. INCLUDE 10' WIDE CONCRETE PATH ALONG THE I 610 FRONTAGE ROAD, STRIPING, PAVEMENT MARKINGS, SIGNAGE, LANDSCAPE/HARDSCAPE AND ASSOCIATED INTERSECTION IMPROVEMENTS.		n/a	n/a	2022	EXEMPT	\$ 1.10	YES
17046	Harris	TXDOT HOUSTON DISTRICT	SH 146	FAIRMONT PKWY W	NASA I	INSTALL ITS EQUIPMENT AND INFRASTRUCTURE (144-STRAND FIBER TRUNK LINE, CLOSED-CIRCUIT CAMERAS, DYNAMIC MESSAGE SIGNS RADAR-BASED VEHICLES SENSING DEVICES AND TRAVEL TIME READERS)	6.1	n/a	n/a	2022	EXEMPT	\$ 3.85	YES
137	Harris	TXDOT HOUSTON DISTRICT	SH 146	FAIRMONT PARKWAY	RED BLUFF RD	WIDEN TO 6-LANES WITH TWO 2-LANE FRONTAGE ROADS	4.6	(4,6)	(0,4)	2023	2030	\$ 51.50	YES
13841	Harris	TXDOT HOUSTON DISTRICT	SH 146	N OF FAIRMONT PKWY	SPENCER HWY	CONSTRUCT NEW CONCRETE PAVEMENT TO REMOVE BOTTLE NECK	0.8	(4,6)	(4,4)	2023	EXEMPT	\$.32	NO
18077	Harris	TXDOT HOUSTON DISTRICT	SH 146	BUSINESS 146	FERRY RD	CONSTRUCT 4-LANE LIMITED ACCESS FACILITIES ON SH 146 FROM FERRY RD. TO BUSINESS 146, INCLUDING GRADE SEPARATED OVERPASS AT NORTH ALEXANDER DR.	1.1	n/a	n/a	2024	2030	\$ 44.97	NO

*Analysis Year - NRS, EREA, and EXEMPT are exempt from conformity or are not considered regionally significant under H-GAC regional emissions analysis.

*Sponsor - HCTTF are projects recommended by High Capacity Transit Task Force and not included in METRONext.

DRAFT 2045 RTP PROJECTS LIST BY COUNTY

MPOID	County	Sponsor*	Facility	From	To	Description	Length (mi)	Main Lanes	Frontage Lanes	Fiscal Year	Analysis Year*	Total Project	
												Cost (M, YOE)	Funding
16340	Harris	TXDOT HOUSTON DISTRICT	SH 225	AT SL 8		CONSTRUCT 5 DIRECT CONNECTORS (SH 225 WB-SL 8 NB, SH225 EB-SL 8 NB, SL 8 SB-SH 225 EB, SL 8 SB-SH 225 WB, SL 8 NB- SH 225 WB - [HCTRA PROJECT])	0.8	n/a	n/a	2022	2030	\$ 162.01	YES
6067	Harris	TXDOT HOUSTON DISTRICT	SH 249	SPRING CYPRESS RD	CHASEWOOD PARK DR	RAMP REVERSAL AT SPRING CYPRESS ROAD	2.1	(6,6)	(6,6)	2019	EXEMPT	\$ 3.30	YES
17063	Harris	TXDOT HOUSTON DISTRICT	SH 249	SL 8	IH 45 N	INSTALL ITS EQUIPMENT AND INFRASTRUCTURE (144-STRAND FIBER TRUNK LINE, CLOSED-CIRCUIT CAMERAS, DYNAMIC MESSAGE SIGNS RADAR-BASED VEHICLES SENSING DEVICES AND TRAVEL TIME READERS)	7.2	n/a	n/a	2019	EXEMPT	\$ 5.22	YES
17224	Harris	TXDOT HOUSTON DISTRICT	SH 249	SL 8	IH 45	RECONSTRUCT AND WIDEN FROM 6 TO 8 LANES DIVIDED	7.2	(6,8)	n/a	2035	2040	\$ 130.60	NO
18060	Harris	TXDOT HOUSTON DISTRICT	SH 249	SAM HOUSTON TOLLWAY/BELTWAY (BW) 8	INTERSTATE 45 (I-45N)	VARIOUS ACCESS MANAGEMENT TREATMENTS ON SH 249 FROM SAM HOUSTON TOLLWAY/BELTWAY (BW) 8 TO INTERSTATE 45 (I-45N).	7.2	(6,6)	n/a	2032	EXEMPT	\$ 24.10	NO
7748	Harris	TXDOT HOUSTON DISTRICT	SH 288	IH 610	SL 8	RECONSTRUCT AND WIDEN FROM 6 MAIN LANES TO 8 MAIN LANES	5.6	(6,8)	n/a	2032	2040	\$ 221.00	NO
202	Harris	TXDOT HOUSTON DISTRICT	SH 35	GRIGGS RD	IH 45	CONSTRUCTION 8 LANE FREEWAY ON NEW LOCATION, OVERPASSES, AND SB RAMP TO OLD SPANISH TRAIL (US 90A)	2.2	(0,8)	n/a	2025	2030	\$ 111.86	NO
209	Harris	TXDOT HOUSTON DISTRICT	SH 35	GRIGGS RD	BELLFORT	CONSTRUCTION 8 LANE FREEWAY ON NEW LOCATION	0.6	(0,8)	(0,0)	2025	2030	\$ 134.44	NO
210	Harris	TXDOT HOUSTON DISTRICT	SH 35	LONG DR	BELLFORT	CONSTRUCTION 2 LANE FRONTAGE ROADS ON NEW LOCATION	0.4	n/a	(0,4)	2025	2030	\$ 39.61	NO

*Analysis Year - NRS, EREA, and EXEMPT are exempt from conformity or are not considered regionally significant under H-GAC regional emissions analysis.

*Sponsor - HCTTF are projects recommended by High Capacity Transit Task Force and not included in METRONext.

DRAFT 2045 RTP PROJECTS LIST BY COUNTY

MPOID	County	Sponsor*	Facility	From	To	Description	Length (mi)	Main Lanes	Frontage Lanes	Fiscal Year	Analysis Year*	Total Project	
												Cost (M, YOE)	Funding
18500	Harris	TXDOT HOUSTON DISTRICT	SH 36	AUSTIN C/L	IH 69	INSTALL ITS EQUIPMENT AND INFRASTRUCTURE (144-STRAND FIBER TRUNK LINE, CLOSED-CIRCUIT CAMERAS, DYNAMIC MESSAGE SIGNS RADAR-BASED VEHICLES SENSING DEVICES AND TRAVEL TIME READERS)	5.0	n/a	n/a	2023	2030	\$ 9.91	NO
6065	Harris	TXDOT HOUSTON DISTRICT	SH 6	MEMORIAL DR	PIPING ROCK LN	RECONSTRUCT AND WIDEN FROM 6 LANES TO 8-LANE DIVIDED	2.4	(6,8)	n/a	2028	2040	\$ 61.80	NO
15590	Harris	TXDOT HOUSTON DISTRICT	SH 99	AT SH 249		SEG F-1/F-2: CONSTRUCT 4 DIRECT CONNECTORS (TOLL) (SB-WB, SB-EB, WB-NB, EB-NB)	0.8	n/a	n/a	2030	EREA	\$ 76.00	NO
15591	Harris	TXDOT HOUSTON DISTRICT	SH 99	AT IH 45 N		SEG G: CONSTRUCT 4 DIRECT CONNECTORS (TOLL) (WB-NB, WB-SB, SB-EB, NB-EB)	0.8	n/a	n/a	2030	EREA	\$ 76.00	NO
14242	Harris	TXDOT HOUSTON DISTRICT	SH 99	AT SH 249		SEG F-1/F-2: CONSTRUCT 4 DCS (TOLL) (EB-SB, NB-WB, WB-SB, NB-EB)	0.5	(2,2)	n/a	2023	EREA	\$ 70.19	NO
14243	Harris	TXDOT HOUSTON DISTRICT	SH 99	AT IH 45 N		CONSTRUCT 2 DIRECT CONNECTORS (TOLL)	0.8	n/a	n/a	2025	2030	\$ 45.20	NO
17075	Harris	TXDOT HOUSTON DISTRICT	SH 99	IH 10	FORT BEND C/L	INSTALL ITS EQUIPMENT AND INFRASTRUCTURE (144-STRAND FIBER TRUNK LINE, CLOSED-CIRCUIT CAMERAS, DYNAMIC MESSAGE SIGNS RADAR-BASED VEHICLES SENSING DEVICES AND TRAVEL TIME READERS)	1.8	n/a	n/a	2022	EXEMPT	\$ 5.65	YES
18021	Harris	TXDOT HOUSTON DISTRICT	SH 99	N OF KINGSLAND BLVD	FORT BEND COUNTY LINE	SEG D: WIDEN FROM 4 LANES TO 6 LANES	1.5	(4,6)	n/a	2025	2030	\$ 11.29	YES
18414	Harris	TXDOT HOUSTON DISTRICT	SH 99	AT IH 45 N		CONSTRUCT 2 DCS (TOLL) (SEG F-2) (EB - SB, NB - WB)	0.2	(2,2)	n/a	2040	2045	\$ 90.02	NO
16344	Harris	TXDOT HOUSTON DISTRICT	SL 8	US 90	S OF IH 10 E	WIDEN FROM 6 TO 8 LANES (RE-STRIPE EXISTING PAVEMENT)	5.8	(6,8)	(3,3)	2020	2030	\$.64	YES

*Analysis Year - NRS, EREA, and EXEMPT are exempt from conformity or are not considered regionally significant under H-GAC regional emissions analysis.

*Sponsor - HCTTF are projects recommended by High Capacity Transit Task Force and not included in METRONext.

DRAFT 2045 RTP PROJECTS LIST BY COUNTY

MPOID	County	Sponsor*	Facility	From	To	Description	Length (mi)	Main Lanes	Frontage Lanes	Fiscal Year	Analysis Year*	Total Project	
												Cost (M, YOE)	Funding
18503	Harris	TXDOT HOUSTON DISTRICT	SL 8	E OF ALDINE WESTFIELD	W OF ALDINE WESTFIELD	RESTRIPE SL 8 FROM 6-LANES TO 8-LANES.	1.8	(6,8)	(4,4)	2023	2030	\$.50	NO
18035	Harris	TXDOT HOUSTON DISTRICT	SL 8 FRONTAGE ROAD	I-10W	US 59 (I-69)S	VARIOUS ACCESS MANAGEMENT TREATMENTS ALONG THE FRONTAGE ROAD ALONG SL 8 BETWEEN IH 10 AND US 59 (IH 69).	8.6	(8,8)	(6,6)	2022	EXEMPT	\$ 9.05	YES
16017	Harris	TXDOT HOUSTON DISTRICT	US 290	W OF W 34TH ST	IH 610	RESTRIPE TO 10 MAIN LANES WITH AUXILIARY LANES	1.8	(10,10)	(6,6)	2032	2040	\$ 13.80	NO
16018	Harris	TXDOT HOUSTON DISTRICT	US 290	W OF PINEMONT DR	W OF 34TH ST	RESTRIPE TO 12 MAIN LANES WITH AUXILIARY LANES	2.0	(11,12)	(4,4)	2032	2040	\$ 6.20	NO
16019	Harris	TXDOT HOUSTON DISTRICT	US 290	E OF LITTLE YORK RD W	W OF PINEMONT DR	RESTRIPE TO 10 MAIN LANES WITH AUXILIARY LANES	4.0	(11,10)	(4,4)	2032	2040	\$ 6.40	NO
16020	Harris	TXDOT HOUSTON DISTRICT	US 290	W OF FM 529	W OF LITTLE YORK RD W	RESTRIPE TO 10 MAIN LANES WITH AUXILIARY LANES	1.8	(11,10)	(4,4)	2032	2040	\$ 4.80	NO
16021	Harris	TXDOT HOUSTON DISTRICT	US 290	W OF ELDRIDGE PKWY N	W OF FM 529	RESTRIPE TO 12 MAIN LANES WITH AUXILIARY LANES	2.5	(11,12)	(4,4)	2032	2040	\$ 5.60	NO
16022	Harris	TXDOT HOUSTON DISTRICT	US 290	E OF TELGE RD	W OF ELDRIDGE PKWY N	RESTRIPE TO 10 MAIN LANES WITH AUXILIARY LANES	3.8	(11,10)	(4,4)	2032	2040	\$ 3.10	NO
16023	Harris	TXDOT HOUSTON DISTRICT	US 290	E OF MUESCHKE RD	E OF TELGE RD	RESTRIPE TO 8 MAIN LANES WITH AUXILIARY LANES	5.2	(10,8)	(4,4)	2032	2040	\$ 8.40	NO
16024	Harris	TXDOT HOUSTON DISTRICT	US 290	SH 99	E OF MUESCHKE RD	RESTRIPE TO 8 MAIN LANES WITH AUXILIARY LANES	4.5	(10,8)	(4,4)	2032	2040	\$ 4.80	NO
11374	Harris	TXDOT HOUSTON DISTRICT	US 290	S OF TELGE	S OF SH 6	CONSTRUCT DC'S WITH HEMPSTEAD MANAGED LANES	2.2	n/a	n/a	2033	2040	\$ 64.87	NO
17041	Harris	TXDOT HOUSTON DISTRICT	US 290	AT CYPRESS P&R		CONSTRUCT RAMP PROVIDING ACCESS TO THE US 290 HOV/HOT FACILITY	0.0	n/a	n/a	2020	EREA	\$ 38.20	YES

*Analysis Year - NRS, EREA, and EXEMPT are exempt from conformity or are not considered regionally significant under H-GAC regional emissions analysis.

*Sponsor - HCTTF are projects recommended by High Capacity Transit Task Force and not included in METRONext.

DRAFT 2045 RTP PROJECTS LIST BY COUNTY

MPOID	County	Sponsor*	Facility	From	To	Description	Length (mi)	Main Lanes	Frontage Lanes	Fiscal Year	Analysis Year*	Total Project	
												Cost (M, YOE)	Funding
18011	Harris	TXDOT HOUSTON DISTRICT	US 290	S OF LAKEVIEW DR	SENATE AVE	CONSTRUCT SOUND WALLS	0.5	n/a	n/a	2020	EXEMPT	\$ 3.11	YES
17099	Harris	TXDOT HOUSTON DISTRICT	US 290	MUESCHKE RD TO WASHINGTON C/L	AND SH 6 FROM US 290 TO GRIMES C/L	INSTALL ITS EQUIPMENT AND INFRASTRUCTURE (144-STRAND FIBER TRUNK LINE, CLOSED-CIRCUIT CAMERAS, DYNAMIC MESSAGE SIGNS RADAR-BASED VEHICLES SENSING DEVICES AND TRAVEL TIME READERS)	38.5	(4,4)	(4,4)	2023	EXEMPT	\$ 36.00	NO
10268	Harris	TXDOT HOUSTON DISTRICT	US 90	W OF PURPLE SAGE	E OF PURPLE SAGE	CONSTRUCT 6 MAIN LANES ON NEW LOCATION	0.7	(0,6)	(6,6)	2028	2030	\$ 50.10	NO
18504	Harris	TXDOT HOUSTON DISTRICT	US 90	W OF GREENS BAYOU	E OF GREENS BAYOU	CONSTRUCT 6 MAIN LANES ON NEW LOCATION	0.7	(0,6)	(6,6)	2028	2030	\$ 1.00	NO
17076	Harris	TXDOT HOUSTON DISTRICT	US 90A	FORT BEND C/L	IH 610 S	INSTALL ITS EQUIPMENT AND INFRASTRUCTURE (144-STRAND FIBER TRUNK LINE, CLOSED-CIRCUIT CAMERAS, DYNAMIC MESSAGE SIGNS RADAR-BASED VEHICLES SENSING DEVICES AND TRAVEL TIME READERS)	6.9	n/a	n/a	2022	EXEMPT	\$ 18.37	YES
18029	Harris	TXDOT HOUSTON DISTRICT	US 90A	FM 359	SH 99	RECONSTRUCT AND WIDEN FROM 4 TO 6 LANES DIVIDED	3.5	(4,6)	n/a	2026	2030	\$ 49.83	YES
18041	Harris	TXDOT HOUSTON DISTRICT	WHEELER TRANSIT CENTER PEDESTRIAN BICYCLE CONNECTION	GRAUSTARK ST	MAIN ST	CONSTRUCT A GRADE-SEPARATED 10' WIDE SHARED USE PATH WITH STRIPING, BRIDGE RAILING, PAVEMENT MARKINGS, SIGNAGE AND INTERSECTION IMPROVEMENTS.	0.6	n/a	n/a	2030	EXEMPT	\$ 2.85	NO
15495	Harris	UNIVERSITY OF HOUSTON	EAST UNIVERSITY TRANSIT CENTER	WHEELER AVE AT CALHOUN RD		UNIVERSITY OF HOUSTON 'EAST UNIVERSITY' MULTI-MODAL TRANSPORTATION CENTER	0.0	n/a	n/a	2023	EREA	\$ 34.00	NO
17219	Harris	UNIVERSITY OF HOUSTON	IH 45	FM 2920	MONTGOMERY C/L	RAMP MODIFICATION, ADDITION OF AUXILIARY LANES AND STRIPING	2.6	(8,8)	(4,4)	2035	EXEMPT	\$ 11.55	NO

*Analysis Year - NRS, EREA, and EXEMPT are exempt from conformity or are not considered regionally significant under H-GAC regional emissions analysis.

*Sponsor - HCTTF are projects recommended by High Capacity Transit Task Force and not included in METRONext.

DRAFT 2045 RTP PROJECTS LIST BY COUNTY

MPOID	County	Sponsor*	Facility	From	To	Description	Length (mi)	Main Lanes	Frontage Lanes	Fiscal Year	Analysis Year*	Total Project	
												Cost (M, YOE)	Funding
17227	Harris	UNIVERSITY OF HOUSTON	SH 6	PIPING ROCK LN	RICHMOND AVE	WIDEN FROM 6 LANES TO 8 LANES	1.0	(6,8)	n/a	2030	EXEMPT	\$ 30.90	NO
17232	Harris	UNIVERSITY OF HOUSTON	SH 99	AT IH 45 N		CONSTRUCT 2 DCS (TOLL) (SEG G) (EB - SB, SB-WB)	0.2	(2,2)	n/a	2040	EREA	\$ 90.02	NO
18139	Harris	UNSPONSORED (TBD)	DAIRY ASHFORD RD	WESTHEIMER	IH 10	WIDEN FROM 4 LANES TO 6 LANES ROADWAY WITH BRIDE RECONSTRUCTION, PEDESTRIAN FACILITIES	3.2	(4,6)	n/a	2042	2045	\$ 199.04	NO
11440	Harris	UNSPONSORED (TBD)	METRO SERVICE AREA	VA	VA	BUS OPERATING FACILITY #7	0.0	n/a	n/a	2032	EXEMPT	\$ 50.00	NO
18115	Harris	UNSPONSORED (TBD)	SH 99	TERMINUS OF TUCKERTON ROAD AT SH 99	KATY HOCKLEY RD	CONSTRUCT 4 LANE DIVIDED ROADWAY	3.4	(0,4)	n/a	2040	2045	\$ 54.36	NO
18116	Harris	UNSPONSORED (TBD)	SHELDON ROAD	MARKET ST	JACINTO PORT BLVD	CONSTRUCT 5 LANE DIVIDED ROADWAY AND WIDEN TO 5 LANE ROADWAY IN SECTIONS.	2.0	(0,5)	n/a	2040	2045	\$ 49.37	NO
18081	Harris	UPPER KIRBY DISTRICT	WEST ALABAMA STREET	BUFFALO SPEEDWAY	SHEPHERD DRIVE	RECONSTRUCTION OF ALL PAVEMENT, SIDEWALKS, AND ADDITION OF A BIKE FACILITY	1.2	(4,4)	n/a	2035	EXEMPT	\$ 19.37	NO
11001	Harris	UPTOWN HOUSTON DISTRICT	CHIMNEY ROCK RD	WESTHEIMER	IH 69	WIDEN FROM 4 TO 6-LANES INCLUDING ROW ACQUISITION, NEW MEDIANS, SIDEWALKS AND CURBS AND GUTTERS	0.9	(4,6)	n/a	2024	NRS	\$ 12.60	NO
18055	Harris	UPTOWN HOUSTON DISTRICT	POST OAK LANE	AT SAN FELIPE	50 FEET NORTH AND SOUTH ON S. POST OAK LANE	RECONSTRUCT POST OAK LANE INTERSECTION AT SAN FELIPE WITH 2 DEDICATED LEFT TURN LANES	0.1	(4,4)	n/a	2032	EXEMPT	\$ 6.93	NO
10999	Harris	UPTOWN HOUSTON DISTRICT	RICHMOND AVE	IH 610	SAGE	RECONSTRUCT 8-LANE DIVIDED ROADWAY WITH UTILITY IMPROVEMENTS	0.4	(8,8)	n/a	2020	EXEMPT	\$ 9.18	NO
11000	Harris	UPTOWN HOUSTON DISTRICT	RICHMOND AVE	SAGE	CHIMNEY ROCK	WIDEN FROM 6 TO 8 LANES	0.6	(6,8)	n/a	2020	NRS	\$ 8.55	NO

*Analysis Year - NRS, EREA, and EXEMPT are exempt from conformity or are not considered regionally significant under H-GAC regional emissions analysis.

*Sponsor - HCTTF are projects recommended by High Capacity Transit Task Force and not included in METRONext.

DRAFT 2045 RTP PROJECTS LIST BY COUNTY

MPOID	County	Sponsor*	Facility	From	To	Description	Length (mi)	Main Lanes	Frontage Lanes	Fiscal Year	Analysis Year*	Total Project	
												Cost (M, YOE)	Funding
I1003	Harris	UPTOWN HOUSTON DISTRICT	SAGE RD	SAN FELIPE	WOODWAY	RECONSTRUCT ROADWAY ELIMINATING OPEN DITCH, ADDING CURB & GUTTER, SIDEWALKS AND TURNING LANES	0.9	(2,2)	n/a	2021	EXEMPT	\$ 7.50	NO
I3200	Harris	UPTOWN HOUSTON DISTRICT	UPTOWN HOUSTON DISTRICT	POST OAK BLVD/DETERING	RICHMOND AVE	ON-STREET SHARED-USE LANES, SHARED-USE PATHS, IMPROVED CROSSINGS, A SHARED-USE BRIDGE OVER IH-10, A SHARED-USE CROSSING UNDER IH-610, A SHARED-USE BRIDGE CONNECTING SHARED-USE PATHS ALONG IH-610 AND A BRIDGE OVER BUFFALO BAYOU.	7.2	n/a	n/a	2021	EXEMPT	\$ 27.70	YES
I1008	Harris	UPTOWN HOUSTON DISTRICT	UPTOWN HOUSTON DISTRICT	VA	VA	UPTOWN INTERSECTION IMPROVEMENTS PROGRAM	0.0	n/a	n/a	2020	EXEMPT	\$ 32.00	NO
I1010	Harris	UPTOWN HOUSTON DISTRICT	UPTOWN HOUSTON DISTRICT	VA	VA	UPTOWN SECONDARY ROADWAYS NETWORK	0.0	n/a	n/a	2020	EXEMPT	\$ 25.68	NO
I1012	Harris	UPTOWN HOUSTON DISTRICT	WESTHEIMER ST	POST OAK BLVD	CHIMNEY ROCK DR	RECONSTRUCT ROADWAY	1.0	(8,8)	n/a	2022	EXEMPT	\$ 6.06	NO
I8038	Harris	WESTCHASE MANAGEMENT DISTRICT	(VARIOUS) CITYWEST BLVD, BRIAR FOREST DR., WALNUT BEND LN., BLUE WILLOW, DEERWOOD, BW-8	WESTHEIMER AND CITYWEST BLVD	TERRY HERSHEY TRAI	CONSTRUCT 8' SHARED USE PATH REPLACING EXISTING SIDEWALK IN SECTIONS. REPAIR SIDEWALK AND SHARED USE PATH IN SECTIONS. INSTALL SUPPLEMENTAL BIKEWAY/WAY-FINDING SIGNAGE	2.4	n/a	n/a	2022	EXEMPT	\$ 1.41	YES
I8098	Harris	WESTCHASE MANAGEMENT DISTRICT	CS	WOODLAND PARK DR	ROGERDALE RD	CONSTRUCT BIKE LANES (ON AND OFF STREET), IMPROVEMENTS TO THE CURB, LANDSCAPING/LIGHTING, PEDESTRIAN ACCOMMODATIONS, ADA RAMPS AND LIMITED STORMWATER IMPROVEMENTS.	1.3	n/a	n/a	2039	EXEMPT	\$ 56.01	NO

*Analysis Year - NRS, EREA, and EXEMPT are exempt from conformity or are not considered regionally significant under H-GAC regional emissions analysis.

*Sponsor - HCTTF are projects recommended by High Capacity Transit Task Force and not included in METRONext.

DRAFT 2045 RTP PROJECTS LIST BY COUNTY

MPOID	County	Sponsor*	Facility	From	To	Description	Length (mi)	Main Lanes	Frontage Lanes	Fiscal Year	Analysis Year*	Total Project	
												Cost (M, YOE)	Funding
18025	Harris	WESTCHASE MANAGEMEN T DISTRICT	ELMSIDE SIDE PATH	WESTHEIMER ST	WESTPARK TRAIL	UPGRADE AND REPLACE EXISTING 3' SIDEWALK WITH AN 8' SHARED-USE PATH. INSTALL A FULLY-SIGNALIZED TRAFFIC SIGNAL AT RICHMOND AND ELMSIDE.	1.3	n/a	n/a	2022	EXEMPT	\$ 2.28	YES
17056	Harris	WESTCHASE MANAGEMEN T DISTRICT	WALNUT BEND ST	N OF WESTHEIMER ST	WESTPARK DR	RECONSTRUCT ROADWAY INCLUDING CURB, GUTTER, SIDEWALKS, LANDSCAPING, ADA RAMPS, PEDESTRIAN LIGHTING AND REPLACE WATER AND STORM WATER INFRASTRUCTURE	1.1	(4,4)	n/a	2019	EXEMPT	\$ 14.40	YES
17028	Harris	WESTCHASE MANAGEMEN T DISTRICT	WESTHEIMER ST	KIRKWOOD DR S	WESTERLAND DR	RECONSTRUCT BACK OF CURB INFRASTRUCTURE (WIDER SIDEWALKS, STREET FURNITURE, BOLLARDS, PEDESTRIAN LIGHTING AND ENHANCED TRANSIT STOPS)	3.4	(6,6)	n/a	2019	EXEMPT	\$ 16.10	YES
18063	Liberty	CITY OF DAYTON	WACO STREET	SH 321	FM 1960	CONSTRUCT 3 LANE ROADWAY WITH CENTER TURN LANE, SIDEWALK ON EAST SIDE AND STORM SEWER IMPROVEMENTS.	1.3	(2,3)	n/a	2032	EXEMPT	\$ 21.03	NO
18121	Liberty	TXDOT BEAUMONT DISTRICT	FM 1008	CR 632	N WINFREE ST	INCREASE PAVEMENT WIDTH AND ADD LEFT TURN BAYS.	3.5	(2,4)	n/a	2040	EXEMPT	\$ 23.55	NO
18039	Liberty	TXDOT BEAUMONT DISTRICT	FM 1960	SH 321	SH 99	WIDEN ROADWAY FROM 2 LANES TO 4 LANES.	6.1	(2,4)	n/a	2030	EXEMPT	\$ 34.69	NO
18078	Liberty	TXDOT BEAUMONT DISTRICT	FM 2052	IH 69	SL 573	ADD ADDITIONAL BRIDGE WIDTH TO FM 2025 BRIDGE AT US 59 FOR TURN LANES & INSTALL TURN LANES ON FM 2025 FROM US 59 TO SH 573.	0.4	(2,3)	n/a	2035	NRS	\$ 5.01	NO
18319	Liberty	TXDOT BEAUMONT DISTRICT	FM 787	AT TRINITY RIVER		FM 787 TRINITY RIVER BRIDGE RELOCATION IN LIBERTY COUNTY	0.2	(2,2)	n/a	2035	EXEMPT	\$ 46.75	NO
223	Liberty	TXDOT BEAUMONT DISTRICT	IH 69	S END OF CLEVELAND BY-PASS	MONTGOMERY C/L	RECONSTRUCT AND WIDEN TO 6 MAIN LANES WITH FRONTAGE ROADS	4.5	(4,6)	(0,4)	2019	2030	\$ 141.50	LET

*Analysis Year - NRS, EREA, and EXEMPT are exempt from conformity or are not considered regionally significant under H-GAC regional emissions analysis.

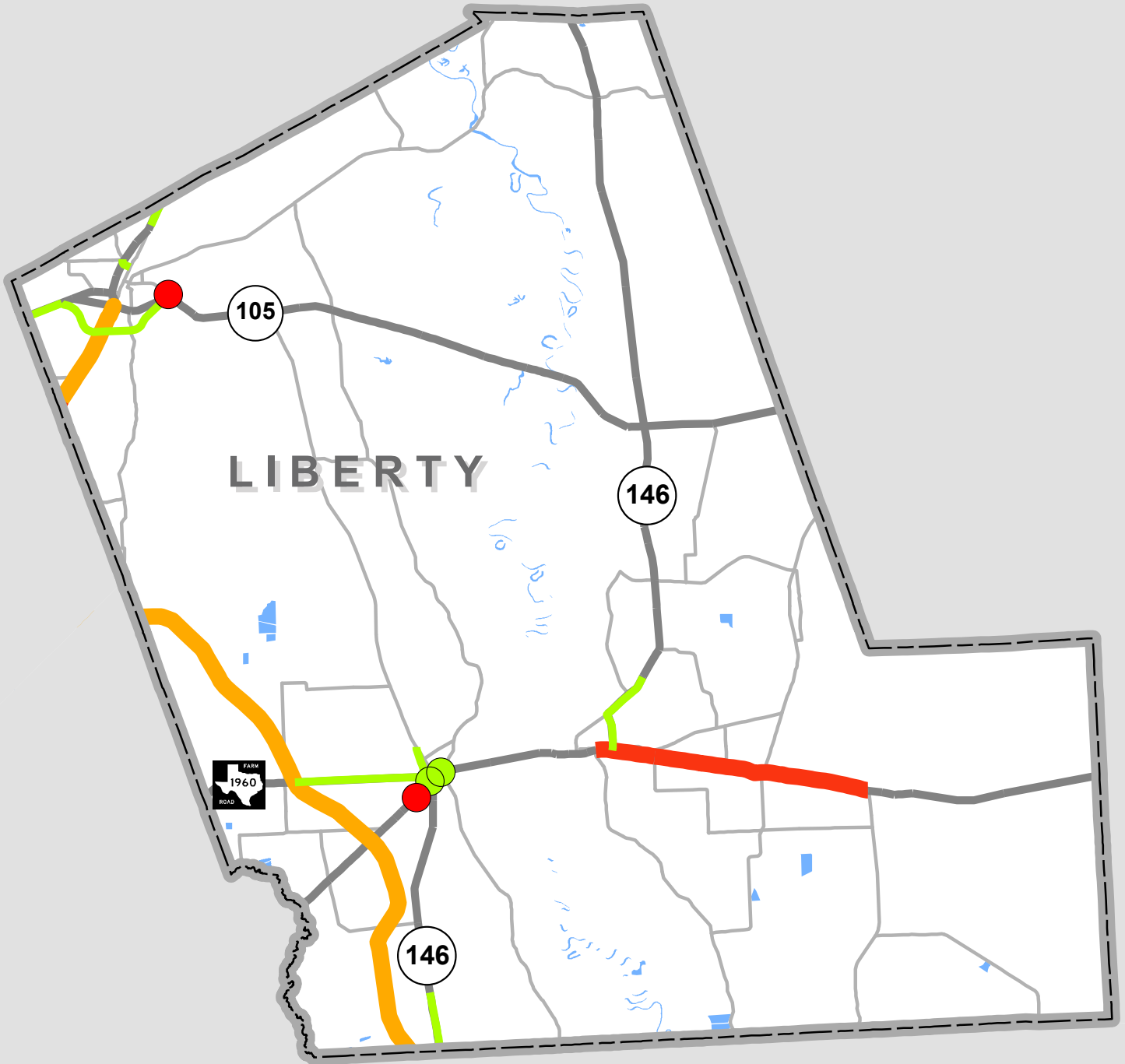
*Sponsor - HCTTF are projects recommended by High Capacity Transit Task Force and not included in METRONext.



3555 Timmons Ln, Suite 120
 Houston, TX 77027
 Phone: 713-627-3200
 Web: www.h-gac.com



2045 Regional Transportation Plan (RTP) Projects Liberty County



Legend

- Funded Projects (TIP/10yr)
- Planned Projects
- Let Projects

This product is for informational purposes and may not have been prepared for or be suitable for legal, engineering, or surveying purposes. It does not represent an on-the-ground survey and represents only the approximate relative location of property boundaries.

DRAFT 2045 RTP PROJECTS LIST BY COUNTY

MPOID	County	Sponsor*	Facility	From	To	Description	Length (mi)	Main Lanes	Frontage Lanes	Fiscal Year	Analysis Year*	Total Project	
												Cost (M, YOE)	Funding
16346	Liberty	TXDOT BEAUMONT DISTRICT	IH 69	SAN JACINTO C/L	0.65 MILES SOUTH OF SL 573	CONVERT MAINLANES TO FREEWAY AND CONSTRUCT TWO 2-LANE FRONTAGE ROADS	3.0	(4,4)	(0,4)	2023	2030	\$ 70.27	NO
18031	Liberty	TXDOT BEAUMONT DISTRICT	SH 105	SH 321 W	SH 321 E	INCREASE PAVEMENT WIDTH AND ADD LEFT TURN BAYS AND SHOULDERS	0.0	n/a	n/a	2022	EXEMPT	\$ 12.20	YES
18101	Liberty	TXDOT BEAUMONT DISTRICT	SH 105	MONTGOMERY C/L	BS 105T	WIDEN FROM 2 TO 4 LANES DIVIDED	1.6	(2,4)	n/a	2037	2040	\$ 15.69	NO
16338	Liberty	TXDOT BEAUMONT DISTRICT	SH 105	MONTGOMERY C/L	BS 105T	WIDEN FROM 2 TO 4 LANE DIVIDED	1.6	(2,4)	n/a	2037	2040	\$ 15.55	NO
12007	Liberty	TXDOT BEAUMONT DISTRICT	SH 105 BYPASS	BS 105T	SH 321 E	WIDEN FROM 2 TO 4 LANES	5.5	(2,4)	n/a	2034	2040	\$ 12.29	NO
18082	Liberty	TXDOT BEAUMONT DISTRICT	SH 146	1.9 MILES N OF SL 227	US 90	WIDEN FROM 2 LANES TO 4 LANES, ADD TURN LANES, AND DIAMOND GRIND PAVEMENT.	3.4	(2,4)	n/a	2035	EXEMPT	\$ 20.81	NO
172	Liberty	TXDOT BEAUMONT DISTRICT	US 90	FM 563	FM 160	RECONSTRUCT AND WIDEN TO 4- LANE DIVIDED ROADWAY WITH CONTINUOUS LEFT TURN LANE	2.4	(2,4)	n/a	2024	2030	\$ 10.30	NO
18036	Liberty	TXDOT BEAUMONT DISTRICT	US 90	AT UP RAILROAD		CONSTRUCT FOUR GRADE SEPARATIONS ON US 90 (TWO EB, TWO WB) AT RELOCATED UP RAILROAD TRACKS.	1.2	(4,4)	n/a	2023	EXEMPT	\$ 56.27	YES
16347	Liberty	TXDOT BEAUMONT DISTRICT	US 90	FM 160	SH 61	RECONSTRUCT AND WIDEN TO 4- LANE DIVIDED ROADWAY WITH CONTINUOUS LEFT TURN LANE	8.8	(2,4)	n/a	2024	2030	\$ 49.59	NO
15470	Montgomery	CITY OF CONROE	AIRPORT GATEWAY BLVD	FM 830/SEVEN COVES RD	LEAGUE LINE RD EXTENSION	CONSTRUCT 4-LANE DIVIDED	2.6	(0,4)	n/a	2023	NRS	\$ 11.97	NO
17132	Montgomery	CITY OF CONROE	CITY OF CONROE	VA	VA	CONSTRUCT SIDEWALKS ALONG SILVERDALE DR, SGT. ED HOLCOMB BLVD, RIVER POINTE DR, CAMELOT ST AND WESTVIEW BLVD.	0.0	n/a	n/a	2019	EXEMPT	\$ 2.78	YES

*Analysis Year - NRS, EREA, and EXEMPT are exempt from conformity or are not considered regionally significant under H-GAC regional emissions analysis.

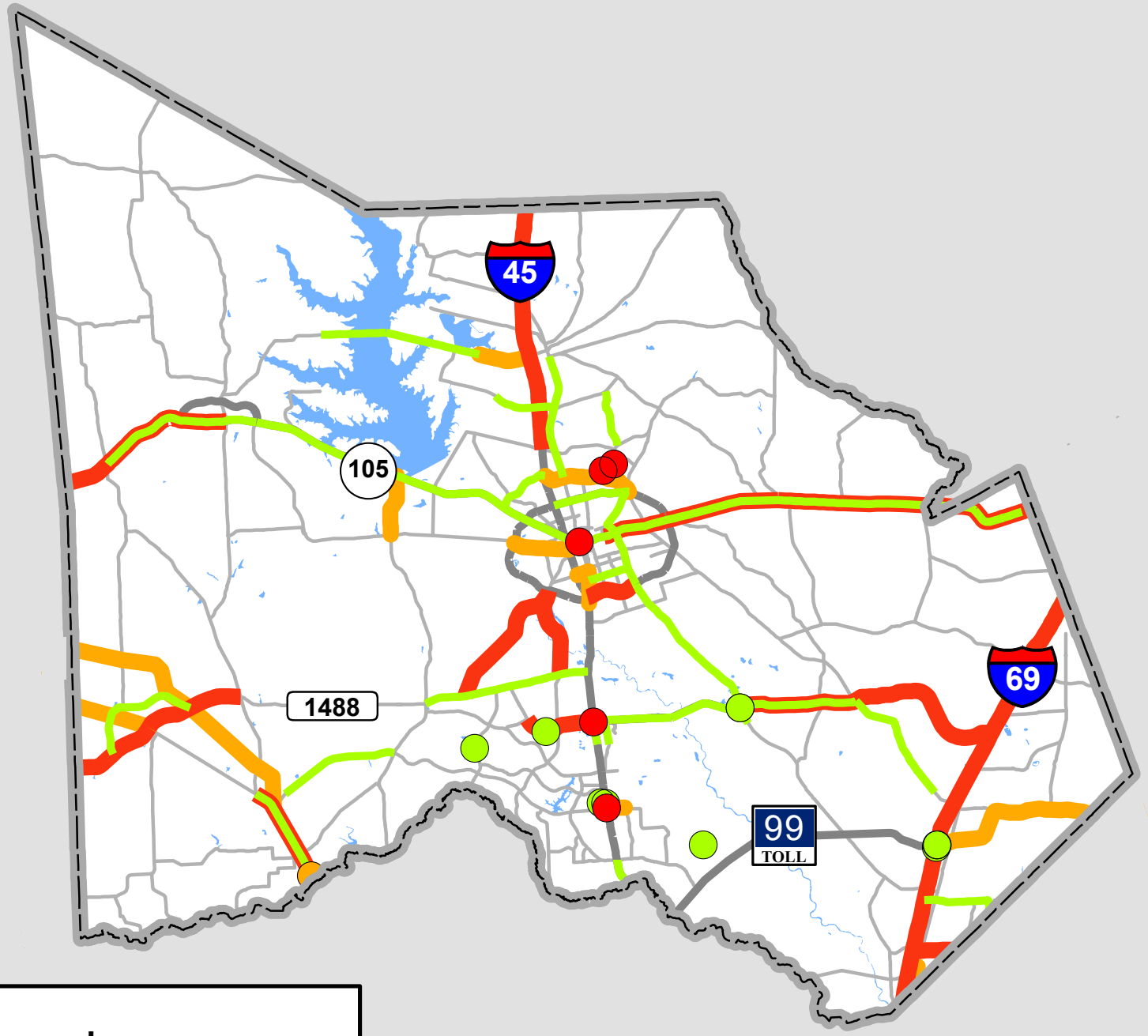
*Sponsor - HCTTF are projects recommended by High Capacity Transit Task Force and not included in METRONext.



3555 Timmons Ln, Suite 120
 Houston, TX 77027
 Phone: 713-627-3200
 Web: www.h-gac.com



2045 Regional Transportation Plan (RTP) Projects Montgomery County



Legend

- Funded Projects (TIP/10yr)
- Planned Projects
- Let Projects

This product is for informational purposes and may not have been prepared for or be suitable for legal, engineering, or surveying purposes. It does not represent an on-the-ground survey and represents only the approximate relative location of property boundaries.

DRAFT 2045 RTP PROJECTS LIST BY COUNTY

MPOID	County	Sponsor*	Facility	From	To	Description	Length (mi)	Main Lanes	Frontage Lanes	Fiscal Year	Analysis Year*	Total Project	
												Cost (M, YOE)	Funding
17150	Montgomery	CITY OF CONROE	CITY OF CONROE	VA	VA	CAPITAL EXPENDITURES FOR PUBLIC TRANSPORTATION, AND/OR ASSOCIATED TRANSPORTATION IMPROVEMENTS FOR CONROE: FY 2017 APPORTIONMENT	0.0	n/a	n/a	2019	EXEMPT	\$.24	YES
17151	Montgomery	CITY OF CONROE	CITY OF CONROE	VA	VA	OPERATION EXPENDITURES FOR PUBLIC TRANSPORTATION FOR CONROE: FY 2017 APPORTIONMENT	0.0	n/a	n/a	2019	EXEMPT	\$.40	YES
17152	Montgomery	CITY OF CONROE	CITY OF CONROE	VA	VA	PLANNING EXPENDITURES FOR PUBLIC TRANSPORTATION FOR CONROE: FY 2017 APPORTIONMENT	0.0	n/a	n/a	2019	EXEMPT	\$.26	YES
17153	Montgomery	CITY OF CONROE	CITY OF CONROE	VA	VA	CAPITAL EXPENDITURES FOR PUBLIC TRANSPORTATION: FY 2017 FTA 5339	0.0	n/a	n/a	2019	EXEMPT	\$.07	YES
18010	Montgomery	CITY OF CONROE	CITY OF CONROE TRANSIT FLEET MAINTENANCE FACILITY	AT ANDERSON ROAD		CONSTRUCT TRANSIT FLEET MAINTENANCE FACILITY	0.0	n/a	n/a	2019	EXEMPT	\$ 3.55	YES
15506	Montgomery	CITY OF CONROE	CONROE COLLEGE TERMINAL	COMMUNITY COLLEGE AT FM 3083		CONSTRUCT CONROE COLLEGE TERMINAL/MIXED USE DEVELOPMENT	0.0	n/a	n/a	2025	EREA	\$ 16.00	NO
15507	Montgomery	CITY OF CONROE	CONROE DOWNTOWN TERMINAL	SH 105 AT SH		CONSTRUCT DOWNTOWN TERMINAL	0.0	n/a	n/a	2025	EREA	\$ 12.00	NO
15505	Montgomery	CITY OF CONROE	CONROE TECH PARK TRANSIT TERMINAL	LEAGUE LINE RD AT FM 1484		CONSTRUCT CONROE TECH PARK TRANSIT TERMINAL	0.0	n/a	n/a	2023	EREA	\$ 9.00	NO
18117	Montgomery	CITY OF CONROE	FM 1314	SH 105 N TO AIRPORT RD	AIRPORT RD FM 1314 TO LP 336	CONSTRUCT 4 LANE UNDIVIDED ROADWAY WITH SIDEWALKS, STORM SEWER, WASTEWATER AND WATER LINE IMPROVEMENTS	1.8	(0,4)	n/a	2040	2045	\$ 41.40	NO
15504	Montgomery	CITY OF CONROE	FM 3083	FM 105	FM 1484	CONSTRUCT BIKE FACILITY	5.3	n/a	n/a	2020	EXEMPT	\$ 2.00	YES
18119	Montgomery	CITY OF CONROE	FOSTER DR	SH 75 (FRAZIER DR)	FM 1314 (PORT RD)	WIDEN 2 LANE TO 4 LANE UNDIVIDED ROADWAY AND BRIDGE WITH SIGNAL, SIDEWALKS, STORM SEWER, WASTEWATER AND WATER LINE IMPROVEMENTS	1.6	(2,4)	n/a	2040	EXEMPT	\$ 38.20	NO

*Analysis Year - NRS, EREA, and EXEMPT are exempt from conformity or are not considered regionally significant under H-GAC regional emissions analysis.

*Sponsor - HCTTF are projects recommended by High Capacity Transit Task Force and not included in METRONext.

DRAFT 2045 RTP PROJECTS LIST BY COUNTY

MPOID	County	Sponsor*	Facility	From	To	Description	Length (mi)	Main Lanes	Frontage Lanes	Fiscal Year	Analysis Year*	Total Project	
												Cost (M, YOE)	Funding
15503	Montgomery	CITY OF CONROE	LONGMIRE RD	LP 336 N	LP 336 S	CONSTRUCT BIKE FACILITY	3.5	n/a	n/a	2019	EXEMPT	\$ 2.00	YES
379	Montgomery	CITY OF CONROE	LONGMIRE RD	SGT. ED HOLCOMBE RD	FM 1488	CONSTRUCT NEW 4-LANE ROAD (IN SECTIONS)	3.0	(0,4)	n/a	2023	NRS	\$ 18.67	NO
17101	Montgomery	CITY OF CONROE	OLD CONROE RD	SL 336 S	FM 1488	WIDEN TO 4-LANES AND EXTEND ROADWAY INCLUDING BRIDGE OVER WEST FORK OF SAN JACINTO RIVER	4.5	(2,4)	n/a	2022	NRS	\$ 120.90	YES
15480	Montgomery	CITY OF CONROE	SH 105	LP 336 W	IH 45 N	ACCESS MANAGEMENT TREATMENTS	2.3	(4,4)	n/a	2023	EXEMPT	\$ 2.00	NO
17121	Montgomery	CITY OF CONROE	VA	ON SH 75, SH 242, FM 1484,	FM 2432, FM 3083 AND FM 830	CONSTRUCT BIKE LANE (MILLING AND ASPHALT OVERLAY OF SHOULDERS, SHOULDER WIDENING, PAVEMENT MARKINGS, STRIPING) WITH SIGNAGE AND ASSOCIATED INTERSECTION IMPROVEMENTS		n/a	n/a	2024	EXEMPT	\$ 8.50	NO
3094	Montgomery	CITY OF OAK RIDGE NORTH	ROBINSON RD	IH 45	EASTERN CITY LIMIT	WIDEN TO 4-LANE UNDIVIDED WITH REALIGNMENT	0.9	(2,4)	n/a	2019	NRS	\$ 6.76	LET
18075	Montgomery	CITY OF SHENANDO AH	DAVID MEMORIAL DR.	END OF DAVID MEMORIAL DR.	SH 242	EXTENSION OF DAVID MEMORIAL DRIVE FROM EXISTING END OF ROADWAY, NORTH TO SH 242	1.1	n/a	n/a	2033	EXEMPT	\$ 16.21	NO
18220	Montgomery	HCTTF	IH-45 HOV T-RAMP	AT WOODLAND TOWN CENTER		T-RAMP FOR IH-45 NORTH DIAMOND LANES; PROVIDES DIRECT ACCESS TO THE WOODLANDS TOWN CENTER	2.0	(0,2)	n/a	2040	EXEMPT	\$ 154.04	NO
18216	Montgomery	HCTTF	IN VICINITY OF SIX PINES DR AND LAKE ROBBINS DR	VA	VA	NEW TRANSIT CENTER IN VICINITY OF SIX PINES DR AND LAKE ROBBINS DR		n/a	n/a	2040	EXEMPT	\$ 35.55	NO
18064	Montgomery	HOUSTON TRANSTAR	SH 105	FOSTORIA ROAD	FM 1486	INSTALLATION OF FIBER OPTIC CABLE IN MONTGOMERY COUNTY ON SH 105 FROM FOSTORIA ROAD TO FM 1486.	43.0	(6,6)	n/a	2032	EXEMPT	\$ 9.70	NO
18068	Montgomery	HOUSTON TRANSTAR	SH 242	IH 45 N	FM 1485	INSTALLATION OF FIBER OPTIC CABLE ON SH 242	11.0	n/a	n/a	2033	EXEMPT	\$ 2.61	NO

*Analysis Year - NRS, EREA, and EXEMPT are exempt from conformity or are not considered regionally significant under H-GAC regional emissions analysis.

*Sponsor - HCTTF are projects recommended by High Capacity Transit Task Force and not included in METRONext.

DRAFT 2045 RTP PROJECTS LIST BY COUNTY

MPOID	County	Sponsor*	Facility	From	To	Description	Length (mi)	Main Lanes	Frontage Lanes	Fiscal Year	Analysis Year*	Total Project	
												Cost (M, YOE)	Funding
87	Montgomery	LAKE HOUSTON REDEVELOPMENT AUTHORITY	NORTH PARK DR	US 69	1000 FT E OF WOODLANDS HILL DR	WIDEN FROM FOUR TO SIX LANE BOULEVARD SECTION INCLUDING DRAINAGE, GRADE SEPARATION AT UPRR/SL 494, PEDESTRIAN BRIDGE AT GLADE VALLEY DRIVE AND RECONSTRUCTION OF TWO BRIDGES OVER THE KINGWOOD CHANNEL AND INTERSECTION IMPROVEMENTS	2.2	(4,6)	n/a	2023	NRS	\$ 65.00	NO
18158	Montgomery	MONTGOMERY COUNTY	BIRNHAM WOODS DR	ELAN BOULEVARD	FULLER BLUFF DR	CONSTRUCT 5,900' OF SIDEWALK AND PEDESTRIAN BRIDGE.	1.3	n/a	n/a	2037	EXEMPT	\$ 1.35	NO
18120	Montgomery	MONTGOMERY COUNTY	FORD RD	FM 242	KIDD CEMETERY RD	WIDEN FROM 2-LANE 4 LANE UNDIVIDED ROADWAY	3.2	(2,4)	n/a	2040	EXEMPT	\$ 37.45	NO
7595	Montgomery	MONTGOMERY COUNTY	GROGANS MILL RD	RESEARCH FOREST DR	WOODLANDS PKWY	WIDEN FROM 4-LANE DIVIDED TO 6-LANE DIVIDED	1.3	(4,6)	n/a	2023	NRS	\$ 3.07	NO
15481	Montgomery	MONTGOMERY COUNTY	HONEA EGYPT RD/SENDERA RANCH DR/FISH CREEK THOROUGHFARE	FM 2854	FM 1488	WIDEN TO 4-LANES	7.1	(2,4)	n/a	2022	NRS	\$ 13.00	NO
15454	Montgomery	MONTGOMERY COUNTY	IH 45	AT WOODLANDS PKWY		CONSTRUCT SINGLE POINT URBAN INTERCHANGE	0.3	(8,8)	(4,4)	2025	EREA	\$ 60.91	NO
7606	Montgomery	MONTGOMERY COUNTY	MONTGOMERY COUNTY	VA	VA	MONTGOMERY COUNTY COMMUNITY ASSISTANCE TRANSPORTATION COALITION	0.0	n/a	n/a	2023	EXEMPT	\$ 4.33	NO
12589	Montgomery	MONTGOMERY COUNTY	RESEARCH FOREST DR	SHADOWBEND DR	KUYKENDAHL RD	WIDEN FROM 4 TO 6-LANES	3.5	(4,6)	n/a	2020	NRS	\$ 5.00	NO
914	Montgomery	MONTGOMERY COUNTY	SH 249	FM 1774/FM 149 IN PINEHURST	SPRING CREEK/HARRIS C/L	CONSTRUCT 4 LANE TOLLWAY WITH GRADE SEPARATIONS AT STAGECOACH RD AND WOODLANDS PARKWAY	3.6	(6,4)	(0,6)	2019	2030	\$ 129.93	YES
16349	Montgomery	MONTGOMERY COUNTY	SH 249	FM 1774/FM 149 IN PINEHURST	SPRING CREEK/HARRIS C/L	WIDEN FROM 4-LANE TO 6-LANE TOLLWAY	3.6	(4,6)	(6,6)	2035	2040	\$ 30.00	NO
191	Montgomery	MONTGOMERY COUNTY	SORTERS RD	FM 1314	IH 69	WIDEN TO 4-LANE UNDIVIDED	5.8	(2,4)	n/a	2020	NRS	\$ 17.00	NO

*Analysis Year - NRS, EREA, and EXEMPT are exempt from conformity or are not considered regionally significant under H-GAC regional emissions analysis.

*Sponsor - HCTTF are projects recommended by High Capacity Transit Task Force and not included in METRONext.

DRAFT 2045 RTP PROJECTS LIST BY COUNTY

MPOID	County	Sponsor*	Facility	From	To	Description	Length (mi)	Main Lanes	Frontage Lanes	Fiscal Year	Analysis Year*	Total Project	
												Cost (M, YOE)	Funding
193	Montgomery	MONTGOMERY COUNTY	WOODLAND HILLS DR	FORD RD	NORTH PARK	CONSTRUCT NEW 2-LANE UNDIVIDED	1.9	(0,2)	n/a	2020	NRS	\$ 2.06	NO
7060	Montgomery	MONTGOMERY COUNTY	WOODLANDS PKWY	SH 249	FM 2978	CONSTRUCT NEW 2-LANE DIVIDED	5.7	(0,2)	n/a	2023	2030	\$ 6.00	NO
18067	Montgomery	THE WOODLANDS TOWNSHIP	COLLEGE PARK DR.	ALLEN WOODS DR.	HARPERS LANDING DR.	CONSTRUCT A NEW 12' CONCRETE PATH ON FM 242 (COLLEGE PARK DR.) WITH RR CROSSING WITH GATE ARMS AND PANELS, A DRAINAGE CULVERT AND LANDSCAPING.	3.0	n/a	n/a	2033	EXEMPT	\$ 6.00	NO
18091	Montgomery	THE WOODLANDS TOWNSHIP	THE WOODLANDS TOWNSHIP	VA	VA	SAFE SCHOOL ACCESS ON KUYKENDAHL ROAD FROM CREEKSIDE GREEN DRIVE TO TIMARRON DRIVE; LAKE WOODLANDS DRIVE TO RESEARCH FOREST DRIVE (EXCLUDING BRIDGE CROSSING); HEB (3601 FM 1488) TO FM 1488; PANTHER CREEK DRIVE FROM MCCULLOUGH JUNIOR HIGH SCHOOL TO SPIRAL VINE CIRCLE; RESEARCH FOREST DRIVE FROM CAT'S CRADLE DRIVE TO BEAR SPRINGS PLACE.	1.0	n/a	n/a	2039	EXEMPT	\$ 9.50	NO
17114	Montgomery	TXDOT HOUSTON DISTRICT	FM 1097	LAKE CONROE HILLS	ANDERSON ROAD	WIDEN FROM 2 TO 4 LANES WITH CONTINUOUS LEFT TURN LANE	2.0	(2,4)	n/a	2021	2030	\$ 15.90	YES
17115	Montgomery	TXDOT HOUSTON DISTRICT	FM 1097	WEST OF BLUEBERRY HILLS	LAKE CONROE HILLS	WIDEN FROM 2 TO 4 LANES WITH CONTINUOUS LEFT TURN LANE	1.5	(2,4)	n/a	2021	2030	\$ 14.88	YES
7562	Montgomery	TXDOT HOUSTON DISTRICT	FM 1314	SH 105	SH 242	RECONSTRUCT AND WIDEN FROM 2 TO 4 LANES DIVIDED	8.8	(2,4)	n/a	2031	2040	\$ 140.60	NO
18044	Montgomery	TXDOT HOUSTON DISTRICT	FM 1314	SOUTH OF SH 242	SH 242	WIDEN FROM 2 LANES TO 4 LANES DIVIDED	1.0	(2,4)	n/a	2030	EXEMPT	\$ 17.12	NO
17202	Montgomery	TXDOT HOUSTON DISTRICT	FM 1485	SH 242	KIDD CEMETARY RD	RECONSTRUCT AND WIDEN FROM 2 TO 4 LANE DIVIDED	5.1	(2,4)	n/a	2031	2040	\$ 103.60	NO

*Analysis Year - NRS, EREA, and EXEMPT are exempt from conformity or are not considered regionally significant under H-GAC regional emissions analysis.

*Sponsor - HCTTF are projects recommended by High Capacity Transit Task Force and not included in METRONext.

DRAFT 2045 RTP PROJECTS LIST BY COUNTY

MPOID	County	Sponsor*	Facility	From	To	Description	Length (mi)	Main Lanes	Frontage Lanes	Fiscal Year	Analysis Year*	Total Project	
												Cost (M, YOY)	Funding
499	Montgomery	TXDOT HOUSTON DISTRICT	FM 1488	FM 1774	W OF FM 149	WIDEN FROM 2 TO 4-LANES WITH CONTINUOUS CENTER LEFT TURN LANE AND BICYCLE ACCOMMODATIONS	4.0	(2,4)	n/a	2023	2030	\$ 54.68	YES
501	Montgomery	TXDOT HOUSTON DISTRICT	FM 1488	WALLER C/L	FM 1774	WIDEN FROM 2 TO 4-LANES WITH CONTINUOUS CENTER LEFT TURN LANE AND BICYCLE ACCOMMODATIONS	3.8	(2,4)	n/a	2023	2030	\$ 48.07	NO
16313	Montgomery	TXDOT HOUSTON DISTRICT	FM 1488	EXISTING FM 1488, W OF MAGNOLIA	SH 249	CONSTRUCT 4 LANE DIVIDED ROADWAY ON NEW LOCATION (MAGNOLIA BYPASS)	4.5	(0,4)	n/a	2024	2030	\$ 70.65	NO
16314	Montgomery	TXDOT HOUSTON DISTRICT	FM 1488	FM 1774	PROPOSED SH 249	CONSTRUCT 4-LANE ROADWAY ON NEW LOCATION (MAGNOLIA BYPASS)	8.0	(0,4)	n/a	2024	2030	\$ 22.12	NO
16315	Montgomery	TXDOT HOUSTON DISTRICT	FM 1488	W OF JOSEPH RD	MONTGOMERY C/L	WIDEN FROM 2 TO 4-LANES WITH CONTINUOUS CENTER LFET TURN LANE AND BICYCLE ACCOMODATIONS	0.2	(2,4)	n/a	2023	2030	\$ 2.52	NO
10160	Montgomery	TXDOT HOUSTON DISTRICT	FM 3083	SH 105	IH 45	RECONSTRUCT AND WIDEN FROM 2 TO 4 LANES	2.1	(2,4)	n/a	2031	2040	\$ 33.75	NO
18053	Montgomery	TXDOT HOUSTON DISTRICT	FM 830	OLD MONTGOMERY RD	SH 75	RECONSTRUCT AND WIDEN FROM 2 TO 4 LANES DIVIDED	2.4	(2,4)	n/a	2032	EXEMPT	\$ 34.10	NO
17064	Montgomery	TXDOT HOUSTON DISTRICT	IH 45	WALKER C/L	LEAGUE LINE RD	INSTALL ITS EQUIPMENT AND INFRASTRUCTURE (144-STRAND FIBER TRUNK LINE, CLOSED-CIRCUIT CAMERAS, DYNAMIC MESSAGE SIGNS RADAR-BASED VEHICLES SENSING DEVICES AND TRAVEL TIME READERS)	10.1	n/a	n/a	2020	EXEMPT	\$ 9.16	YES
17218	Montgomery	TXDOT HOUSTON DISTRICT	IH 45	HARRIS C/L	RAYFORD-SAWDUST RD	RAMP MODIFICATION, ADDITION OF AUXILIARY LANES AND STRIPING	2.6	(8,8)	(4,4)	2035	EXEMPT	\$ 8.10	NO

*Analysis Year - NRS, EREA, and EXEMPT are exempt from conformity or are not considered regionally significant under H-GAC regional emissions analysis.

*Sponsor - HCTTF are projects recommended by High Capacity Transit Task Force and not included in METRONext.

DRAFT 2045 RTP PROJECTS LIST BY COUNTY

MPOID	County	Sponsor*	Facility	From	To	Description	Length (mi)	Main Lanes	Frontage Lanes	Fiscal Year	Analysis Year*	Total Project	
												Cost (M, YOE)	Funding
17089	Montgomery	TXDOT HOUSTON DISTRICT	IH 69 N	LIBERTY C/L	HARRIS C/L	INSTALL ITS EQUIPMENT AND INFRASTRUCTURE (144-STRAND FIBER TRUNK LINE, CLOSED-CIRCUIT CAMERAS, DYNAMIC MESSAGE SIGNS RADAR-BASED VEHICLES SENSING DEVICES AND TRAVEL TIME READERS)	17.7	n/a	n/a	2023	EXEMPT	\$ 17.40	NO
187	Montgomery	TXDOT HOUSTON DISTRICT	LP 336	E OF IH 45	FM 3083	WIDEN FROM 4 TO 6 LANES	3.2	(4,6)	n/a	2025	2030	\$ 28.62	NO
504	Montgomery	TXDOT HOUSTON DISTRICT	SH 105	I0TH ST	SL 336	WIDEN FROM 2 TO 4 LANE DIVIDED	2.6	(2,4)	n/a	2021	2030	\$ 28.05	YES
965	Montgomery	TXDOT HOUSTON DISTRICT	SH 105	GRIMES C/L	FM 149	WIDEN FROM 2-LANE TO 4-LANE DIVIDED	6.8	(2,4)	n/a	2023	2030	\$ 115.38	NO
7706	Montgomery	TXDOT HOUSTON DISTRICT	SH 105	SAN JACINTO C/L	LIBERTY C/L	WIDEN FROM 2 TO 4 LANE DIVIDED	3.5	(2,4)	n/a	2023	2030	\$ 34.07	NO
10124	Montgomery	TXDOT HOUSTON DISTRICT	SH 105	FM 1484	SAN JACINTO C/L	WIDEN FROM 2 TO 4 LANE DIVIDED	6.1	(2,4)	n/a	2021	2030	\$ 112.70	YES
10125	Montgomery	TXDOT HOUSTON DISTRICT	SH 105	LP 336	FM 1484	WIDEN FROM 2 TO 4 LANE DIVIDED	4.5	(2,4)	n/a	2021	2030	\$ 109.30	YES
967	Montgomery	TXDOT HOUSTON DISTRICT	SH 242	GREENBRIDGE DR	IH 45 N	WIDEN FROM 2-LANE TO 4-LANE DIVIDED	4.5	(4,6)	n/a	2023	NRS	\$ 24.90	NO
968	Montgomery	TXDOT HOUSTON DISTRICT	SH 242	NEEDHAM DR	FM 1314	WIDEN FROM 2-LANE TO 4-LANE DIVIDED	3.8	(2,4)	n/a	2019	NRS	\$ 76.20	YES
17104	Montgomery	TXDOT HOUSTON DISTRICT	SH 242	FM 1485	US 69	WIDEN FROM 2-LANE TO 4-LANE DIVIDED RURAL ROADWAY WITH BICYCLE ACCOMMODATIONS	6.7	(2,4)	n/a	2019	NRS	\$ 54.00	YES
17146	Montgomery	TXDOT HOUSTON DISTRICT	SH 242	FM 1314	FM 1485	WIDEN FROM 2-LANE TO 4-LANE DIVIDED RURAL ROADWAY WITH BICYCLE ACCOMMODATIONS	5.0	(2,4)	n/a	2023	NRS	\$ 30.00	NO

*Analysis Year - NRS, EREA, and EXEMPT are exempt from conformity or are not considered regionally significant under H-GAC regional emissions analysis.

*Sponsor - HCTTF are projects recommended by High Capacity Transit Task Force and not included in METRONext.

DRAFT 2045 RTP PROJECTS LIST BY COUNTY

MPOID	County	Sponsor*	Facility	From	To	Description	Length (mi)	Main Lanes	Frontage Lanes	Fiscal Year	Analysis Year*	Total Project	
												Cost (M, YOE)	Funding
I7228	Montgomery	TXDOT HOUSTON DISTRICT	SH 75	FM 830	LEAGUE LINE RD	WIDEN FROM 2 LANES TO 4 LANES DIVIDED	1.8	(2,4)	n/a	2030	EXEMPT	\$ 16.93	NO
I7229	Montgomery	TXDOT HOUSTON DISTRICT	SH 75	FM 2432	FM 830	WIDEN FROM 2 LANES TO 4 LANES DIVIDED	2.0	(2,4)	n/a	2030	EXEMPT	\$ 30.90	NO
I7230	Montgomery	TXDOT HOUSTON DISTRICT	SH 75	LEAGUE LINE ROAD	FM 3083/TEAS NURSERY ROAD	WIDEN FROM 2 LANES TO 4 LANES DIVIDED	1.0	(2,4)	n/a	2030	EXEMPT	\$ 17.70	NO
I5592	Montgomery	TXDOT HOUSTON DISTRICT	SH 99	AT IH 69 N		SEG H: CONSTRUCT 4 DIRECT CONNECTORS (TOLL) (WB-NB, WB-SB, SB-EB, NB-EB)	0.8	n/a	n/a	2030	EREA	\$ 76.00	NO
I4244	Montgomery	TXDOT HOUSTON DISTRICT	SH 99	AT US 59 N		CONSTRUCT 2 DIRECT CONNECTORS (TOLL)	0.8	n/a	n/a	2025	2030	\$ 45.20	NO
I6343	Montgomery	TXDOT HOUSTON DISTRICT	SL 336	FM 1314	IH 45	WIDEN FROM 2-LANES TO 4-LANES DIVIDED ROADWAY	2.1	(2,4)	n/a	2022	2030	\$ 14.16	YES
7602	Multiple	CITY OF PEARLAND	MYKAWA RD	SL 8	FM 518	WIDEN FROM 2 TO 4 LANES DIVIDED	2.7	(2,4)	n/a	2021	NRS	\$ 51.50	YES
I1651	Multiple	CITY OF PEARLAND	WOODFIN RD	500' N OF BROADWAY	SOUTHFORK DR	CONSTRUCT 4-LANE DIVIDED ON NEW ALIGNMENT	1.1	(0,4)	n/a	2024	NRS	\$ 14.45	NO
I7061	Multiple	CITY OF WEBSTER	SH 3	RICHEY ST S	FM 518	MILL AND ASPHALT OVERLAY OF SHOULDERS, SHOULDER WIDENING, PAVEMENT MARKINGS, STRIPING AND SIGNAGE FOR BIKE FACILITY	14.1	n/a	n/a	2019	EXEMPT	\$ 10.50	YES
I8012	Multiple	FORT BEND COUNTY	VA	UNIVERSITY BLVD	DOWNTOWN HOUSTON	PURCHASE 28 NEW COMMUTER BUSES FOR NEW SERVICE FROM FBC TO DOWNTOWN HOUSTON	24.0	n/a	n/a	2022	EXEMPT	\$ 6.25	YES
I8185	Multiple	HCTTF	IH 45 S	NASA I BYPASS	S OF SH 146	CONSTRUCT TWO-WAY DIAMOND LANES	24.5	(6,8)	(4,4)	2040	2045	\$ 667.72	NO
I7124	Multiple	H-GAC	HOUSTON - GALVESTON TMA	VA	VA	TRAVEL DEMAND MANAGEMENT, MARKETING, OUTREACH AND PUBLIC EDUCATION	0.0	n/a	n/a	2019	EXEMPT	\$ 4.44	LET

*Analysis Year - NRS, EREA, and EXEMPT are exempt from conformity or are not considered regionally significant under H-GAC regional emissions analysis.

*Sponsor - HCTTF are projects recommended by High Capacity Transit Task Force and not included in METRONext.

DRAFT 2045 RTP PROJECTS LIST BY COUNTY

MPOID	County	Sponsor*	Facility	From	To	Description	Length (mi)	Main Lanes	Frontage Lanes	Fiscal Year	Analysis Year*	Total Project	
												Cost (M, YOE)	Funding
17125	Multiple	H-GAC	HOUSTON - GALVESTON TMA	VA	VA	COMMUTE SOLUTIONS STAFF AND OUTREACH (C.S. STAFF FUNDING AND INCLUDING 2 ADDITIONAL TASKS FOR RIDESHARING ACTIVITIES)	0.0	n/a	n/a	2021	EXEMPT	\$ 1.38	YES
17127	Multiple	H-GAC	HOUSTON - GALVESTON TMA	VA	VA	CLEAN CITIES/CLEAN VEHICLES PROGRAM (ENGINE/VEHICLE REPLACEMENT, ALTERNATE FUELS, EDUCATION): FY 2018	0.0	n/a	n/a	2019	EXEMPT	\$ 15.00	LET
16088	Multiple	H-GAC	HOUSTON-GALVESTON TMA	VA	VA	COMMUTE SOLUTIONS STAFF AND OUTREACH (C.S. STAFF FUNDING AND INCLUDING 2 ADDITIONAL TASKS FOR RIDESHARING ACTIVITIES)	0.0	n/a	n/a	2020	EXEMPT	\$ 1.38	YES
15298	Multiple	H-GAC	HOUSTON-GALVESTON TMA	VA	VA	H-GAC AIR QUALITY PROGRAMS (2021-2035)	0.0	n/a	n/a	2021	EXEMPT	\$ 125.00	NO
11914	Multiple	H-GAC	HOUSTON-GALVESTON TMA	VA	VA	REGIONAL FREEWAY INCIDENT MANAGEMENT - MOTORIST ASSISTANCE, SURVEILLANCE AND PROGRAM ADMINISTRATION (FYS 2019 & 2020)	0.0	n/a	n/a	2019	EXEMPT	\$ 8.00	YES
11916	Multiple	H-GAC	HOUSTON-GALVESTON TMA	VA	VA	REGIONAL FREEWAY INCIDENT MANAGEMENT-TOWING (FY 2020)	0.0	n/a	n/a	2020	EXEMPT	\$ 10.00	YES
11917	Multiple	H-GAC	HOUSTON-GALVESTON TMA	VA	VA	REGIONAL FREEWAY INCIDENT MANAGEMENT - TOWING (FY 2020)	0.0	n/a	n/a	2021	EXEMPT	\$ 10.00	YES
12092	Multiple	H-GAC	HOUSTON-GALVESTON TMA	VA	VA	CLEAN VEHICLES PROGRAM (ENGINE/VEHICLE REPLACEMENT, ALTERNATE FUELS, EDUCATION): FY 2021-2022	0.0	n/a	n/a	2021	EXEMPT	\$ 10.00	YES
17020	Multiple	H-GAC	HOUSTON-GALVESTON TMA	VA	VA	REGIONAL FREEWAY INCIDENT MANAGEMENT - TOWING (FY2017/2018)	0.0	n/a	n/a	2021	EXEMPT	\$ 8.00	YES
14727	Multiple	H-GAC	HOUSTON-GALVESTON TMA	VA	VA	COMMUTE SOLUTIONS PROGRAM IMPLEMENTATION (COMMUTER AND TRANSIT PILOT PROGRAM): FY 2018	0.0	n/a	n/a	2019	EXEMPT	\$ 5.00	YES

*Analysis Year - NRS, EREA, and EXEMPT are exempt from conformity or are not considered regionally significant under H-GAC regional emissions analysis.

*Sponsor - HCTTF are projects recommended by High Capacity Transit Task Force and not included in METRONext.

DRAFT 2045 RTP PROJECTS LIST BY COUNTY

MPOID	County	Sponsor*	Facility	From	To	Description	Length (mi)	Main Lanes	Frontage Lanes	Fiscal Year	Analysis Year*	Total Project	
												Cost (M, YOE)	Funding
I6354	Multiple	H-GAC	HOUSTON-GALVESTON TMA	VA	VA	LIBERTY COUNTY MOBILITY PLAN (\$400K CAT-7(STBG) FEDERAL, PLUS 50,000 TDCS, PLUS \$50K LOCAL MATCH); MONTGOMERY COUNTY PRECINCT 2 MOBILITY PLAN (\$400K CAT-7(STBG) FEDERAL, PLUS \$100K LOCAL MATCH)	0.0	n/a	n/a	2019	EXEMPT	\$.80	YES
I8004	Multiple	H-GAC	HOUSTON-GALVESTON TMA	VA	VA	SOUTHEAST HARRIS COUNTY SUBREGIONAL STUDY (\$1,500,000 CAT. 7 - STBG FEDERAL PLUS 300,000 TDCS); REGIONAL GOODS MOVEMENT STUDY (\$1,000,000 CAT. 7 - STBG FEDERAL PLUS 200,000 TDCS); INTERSECTION SAFETY AUDITS (\$1,000,000 CAT. 7 - STBG FEDERAL PLUS 200,000 TDCS); AND REGIONAL TRAVEL SURVEYS (\$1,600,000 CAT. 7 - STBG FEDERAL PLUS 320,000 TDCS)	0.0	n/a	n/a	2019	EXEMPT	\$ 5.10	YES
I7135	Multiple	H-GAC	HOUSTON-GALVESTON TMA	VA	VA	REGIONAL VANPOOL PROGRAM: CMAQ FY 2019	0.0	n/a	n/a	2020	EXEMPT	\$ 1.25	YES
I7138	Multiple	H-GAC	HOUSTON-GALVESTON TMA	VA	VA	TRAVEL DEMAND MANAGEMENT, RIDESHARING PLATFORM AND OUTREACH	0.0	n/a	n/a	2020	EXEMPT	\$ 2.50	YES
I7140	Multiple	H-GAC	HOUSTON-GALVESTON TMA	VA	VA	REGIONAL VANPOOL: STP FY 2020	0.0	n/a	n/a	2020	EXEMPT	\$ 3.75	YES
I7141	Multiple	H-GAC	HOUSTON-GALVESTON TMA	VA	VA	REGIONAL VANPOOL: CMAQ FY 2020	0.0	n/a	n/a	2020	EXEMPT	\$ 1.25	YES
I1081	Multiple	HOUSTON TRANSTAR	HOUSTON TRANSTAR	VA	VA	REGIONAL ITS INFRASTRUCTURE - HARDWARE/SOFTWARE, UTILITIES AND COMMUNICATIONS: FY 2020	0.0	n/a	n/a	2020	EXEMPT	\$ 2.00	YES
I1080	Multiple	HOUSTON TRANSTAR	HOUSTON TRANSTAR	VA	VA	REGIONAL ITS INFRASTRUCTURE - HARDWARE/SOFTWARE, UTILITIES AND COMMUNICATIONS: FY 2019	0.0	n/a	n/a	2019	EXEMPT	\$ 2.00	YES

*Analysis Year - NRS, EREA, and EXEMPT are exempt from conformity or are not considered regionally significant under H-GAC regional emissions analysis.

*Sponsor - HCTTF are projects recommended by High Capacity Transit Task Force and not included in METRONext.

DRAFT 2045 RTP PROJECTS LIST BY COUNTY

MPOID	County	Sponsor*	Facility	From	To	Description	Length (mi)	Main Lanes	Frontage Lanes	Fiscal Year	Analysis Year*	Total Project	
												Cost (M, YOE)	Funding
17023	Multiple	HOUSTON TRANSTAR	HOUSTON TRANSTAR	VA	VA	REGIONAL ITS INFRASTRUCTURE - HARDWARE/SOFTWARE, UTILITIES AND COMMUNICATIONS (FY 2018)	0.0	n/a	n/a	2019	EXEMPT	\$ 2.00	YES
17134	Multiple	METRO	HOUSTON-GALVESTON TMA	VA	VA	REGIONAL VANPOOL PROGRAM: STP FY 2019	0.0	n/a	n/a	2020	EXEMPT	\$ 3.75	YES
11716	Multiple	METRO	METRO SERVICE AREA	VA	VA	METRO STAR VANPOOL (STP): FY	0.0	n/a	n/a	2019	EXEMPT	\$ 3.75	YES
11717	Multiple	METRO	METRO SERVICE AREA	VA	VA	METRO STAR VANPOOL (CMAQ): FY 2018	0.0	n/a	n/a	2019	EXEMPT	\$ 2.40	YES
11718	Multiple	METRO	METRO SERVICE AREA	VA	VA	METRO STAR VANPOOL (STP): FY	0.0	n/a	n/a	2020	EXEMPT	\$ 3.75	YES
15311	Multiple	METRO	METRO SERVICE AREA	VA	VA	REGIONAL VANPOOL PROGRAM (FY 2021-2035)		n/a	n/a	2021	EXEMPT	\$ 70.00	NO
17154	Multiple	TEXAS CENTRAL HIGH-SPEED TRAIN	TEXAS CENTRAL HIGH-SPEED TRAIN CORRIDOR	DALLAS, TEXAS	HOUSTON, TEXAS	BUILD A 240-MILE HIGH-SPEED PASSENGER TRAIN WITH 3 STATIONS: HOUSTON, DALLAS AND GRIMES COUNTY. ALIGNMENT WILL BE GRADE SEPARATED WITH OVER 50% OF THE ALIGNMENT BEING ON VIADUCT AND THE REMAINING ON EMBANKMENT. THE SYSTEM WILL BE DEDICATED TO HIGH-SPEED TRAIN SERVICE AND INCLUDE PARALLEL UNIDIRECTIONAL TRACKS.	44.0	n/a	n/a	2019	2035	\$ 3,300.00	NO
7705	San Jacinto	TXDOT HOUSTON DISTRICT	SH 105	MONTGOMERY C/L	MONTGOMERY C/L	*INFORMATION ONLY* WIDEN FROM 2 TO 4 LANE DIVIDED	1.0	(2,4)	n/a	2022	2030	\$ 12.86	YES
5055	Waller	CITY OF WALLER	CS	FARR ST, CHERRY ST TO BRAZEAL ST & WALLER ST	FM 362 TO FARR ST	SIDEWALK AND ADA RAMP CONSTRUCTION	0.7	n/a	n/a	2020	EXEMPT	\$ 1.48	YES

*Analysis Year - NRS, EREA, and EXEMPT are exempt from conformity or are not considered regionally significant under H-GAC regional emissions analysis.

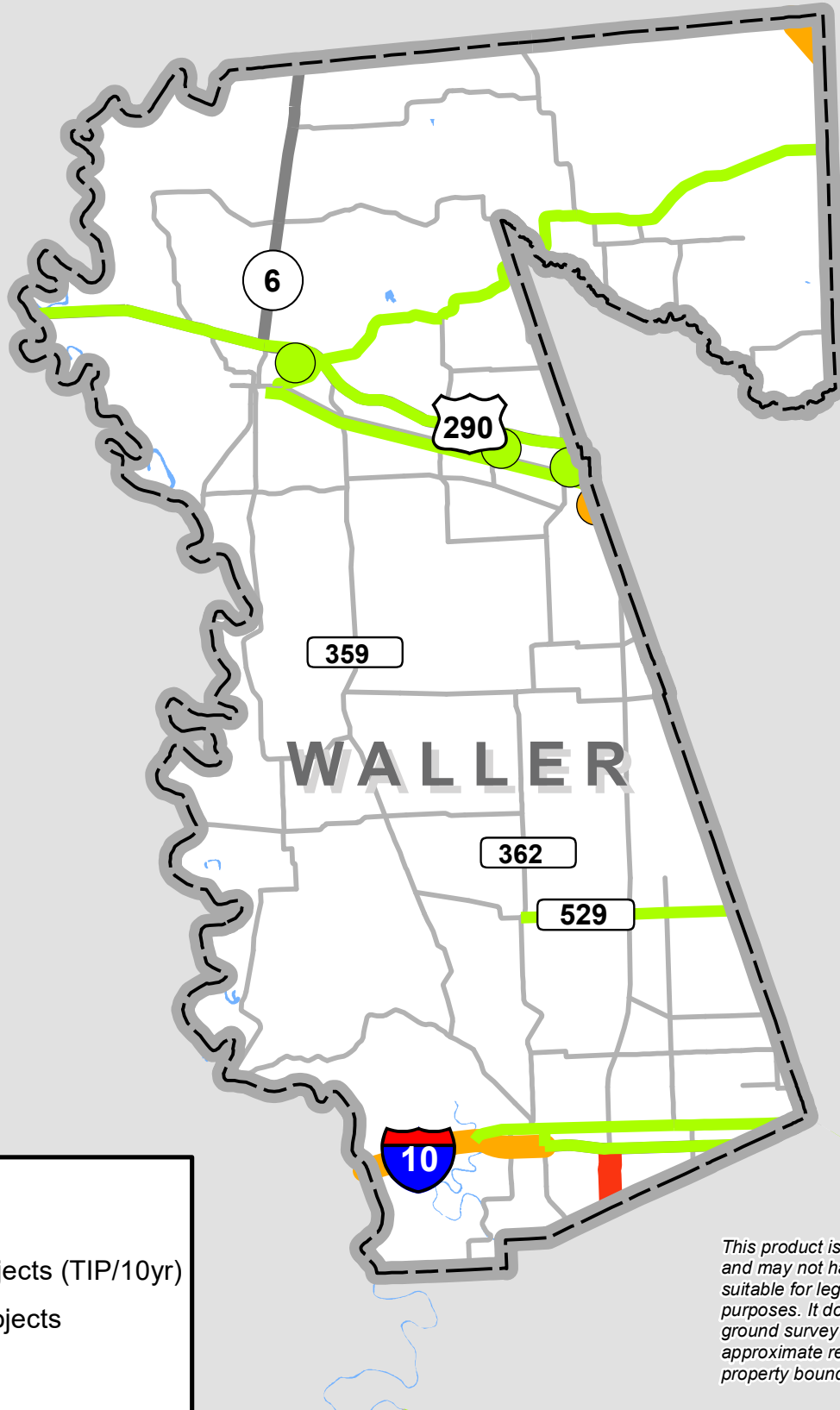
*Sponsor - HCTTF are projects recommended by High Capacity Transit Task Force and not included in METRONext.



3555 Timmons Ln, Suite 120
Houston, TX 77027
Phone: 713-627-3200
Web: www.h-gac.com



2045 Regional Transportation Plan (RTP) Projects Waller County



Legend

- Funded Projects (TIP/10yr)
- Planned Projects
- Let Projects

This product is for informational purposes and may not have been prepared for or be suitable for legal, engineering, or surveying purposes. It does not represent an on-the-ground survey and represents only the approximate relative location of property boundaries.

DRAFT 2045 RTP PROJECTS LIST BY COUNTY

MPOID	County	Sponsor*	Facility	From	To	Description	Length (mi)	Main Lanes	Frontage Lanes	Fiscal Year	Analysis Year*	Total Project	
												Cost (M, YOE)	Funding
16164	Waller	CITY OF WALLER	DOWNTOWN CITY OF WALLER	VA	VA	CITY OF WALLER LCI - CONSTRUCT INTERSECTION IMPROVEMENTS, SIDEWALKS, PEDESTRIAN/BICYCLE AMENITIES (LIGHTING, SIGNAGE, BENCHES, PLANTED BUFFERS, BIKE RACKS) AND CURB AND GUTTER DRAINAGE IMPROVEMENTS	0.0	n/a	n/a	2019	EXEMPT	\$ 2.34	LET
18204	Waller	HCTTF	IN VICINITY OF BUSINESS 290 AND UNIVERSITY DR IN PRAIRIE VIEW	NEAR UNIVERSITY DR.		NEW PARK AND RIDE IN VICINITY OF BUSINESS 290 AND UNIVERSITY DR IN PRAIRIE VIEW		n/a	n/a	2040	EXEMPT	\$ 52.14	NO
18205	Waller	HCTTF	IN VICINITY OF INTERSECTION OF FMS 1093 AND 359 IN FULSHEAR	VA	VA	NEW PARK AND RIDE IN VICINITY OF BUSINESS 290 AND FM 362 IN WALLER		n/a	n/a	2040	EXEMPT	\$ 52.14	NO
18203	Waller	HCTTF	VA	VA	VA	NEW PARK AND RIDE IN DOWNTOWN HEMSPTEAD		n/a	n/a	2040	EXEMPT	\$ 26.07	NO
17204	Waller	TXDOT HOUSTON DISTRICT	FM 1488	BS 290	FM 1098	RECONSTRUCT AND WIDEN FROM 2 TO 4 LANES DIVIDED	5.5	(2,4)	n/a	2028	2030	\$ 44.65	NO
17205	Waller	TXDOT HOUSTON DISTRICT	FM 1488	FM 1098	HARRIS CL	RECONSTRUCT AND WIDEN FROM 2 TO 4 LANES DIVIDED	3.1	(2,4)	n/a	2028	2030	\$ 7.87	NO
17207	Waller	TXDOT HOUSTON DISTRICT	FM 1488	HARRIS COUNTY LINE	W OF JOSEPH RD	RECONSTRUCT WIDEN FROM 2 TO 4 LANES DIVIDED	9.8	(2,4)	n/a	2028	2030	\$ 140.35	NO
10950	Waller	TXDOT HOUSTON DISTRICT	FM 359	IH 10	US 90	WIDEN FROM 2 TO 4 LANES DIVIDED	0.8	(2,4)	n/a	2025	2030	\$ 7.75	NO
17211	Waller	TXDOT HOUSTON DISTRICT	FM 529	FM 362	HARRIS C/L	RECONSTRUCT AND WIDEN FROM 2 TO 4 LANES	6.1	(4,0)	n/a	2035	2040	\$ 80.60	NO
17217	Waller	TXDOT HOUSTON DISTRICT	IH 10	FM 2761	AUSTIN C/L	*INFORMATION ONLY* WIDEN FROM 4 LANES TO 6 LANES	1.9	(4,6)	(4,4)	2023	2030	\$ 40.55	NO

*Analysis Year - NRS, EREA, and EXEMPT are exempt from conformity or are not considered regionally significant under H-GAC regional emissions analysis.

*Sponsor - HCTTF are projects recommended by High Capacity Transit Task Force and not included in METRONext.

DRAFT 2045 RTP PROJECTS LIST BY COUNTY

MPOID	County	Sponsor*	Facility	From	To	Description	Length (mi)	Main Lanes	Frontage Lanes	Fiscal Year	Analysis Year*	Total Project	
												Cost (M, YOE)	Funding
6056	Waller	TXDOT HOUSTON DISTRICT	IH 10 W	FM 359	FORT BEND C/L	RECONSTRUCT AND WIDEN TO ADD 2 MANAGED LANES AND 2 GENERAL PURPOSE LANES	5.7	(6,10)	(4,4)	2025	2030	\$ 365.30	NO
17233	Waller	TXDOT HOUSTON DISTRICT	US 290	SH 6	HARRIS C/L (FM 2920/FM 362)	WIDEN FROM 4 LANES TO 6 LANES	9.8	(4,6)	n/a	2030	2040	\$ 133.79	NO
17234	Waller	TXDOT HOUSTON DISTRICT	US 290	WASHINGTON C/L	SH 6	RECONSTRUCT AND WIDEN FROM 4 LANES TO 6 LANES	6.9	(4,6)	n/a	2030	2040	\$ 188.64	NO
17235	Waller	TXDOT HOUSTON DISTRICT	US 290	FM 1371	WALLER C/L	*INFORMATION ONLY* RECONSTRUCT & WIDEN FROM 4 TO 6 LANES	3.1	(4,6)	n/a	2030	2040	\$ 64.00	NO
18114	Waller	TXDOT HOUSTON DISTRICT	US 90	FM 2855	FORT BEND C/L	WIDEN FROM A 2 LANES TO 4 LANES	3.4	(2,4)	n/a	2026	2030	\$ 123.73	NO
18328	Waller	TXDOT HOUSTON DISTRICT	US 90	IH 10	FM 2855	WIDEN FROM A 2 LANES TO 4 LANES	6.3	(2,4)	n/a	2026	2030	\$ 57.79	NO
241	Waller	WALLER COUNTY	WOODS RD	US 90	FORT BEND/WALLER C/L	WIDEN FROM 2 TO 4-LANES	2.2	(2,4)	n/a	2024	NRS	\$ 12.33	NO

*Analysis Year - NRS, EREA, and EXEMPT are exempt from conformity or are not considered regionally significant under H-GAC regional emissions analysis.

*Sponsor - HCTTF are projects recommended by High Capacity Transit Task Force and not included in METRONext.